




California Numbered Exit Uniform System			<b>State Route 87</b> <b>FREEWAY INTERCHANGES</b>  Both directions (normal text); or, <b>SOUTH only (green italics)</b>		 <b>EXIT NUMBERS</b>		<b>State Route 87</b> <b>FREEWAY INTERCHANGES</b>  Both directions (normal text); or, <b>NORTH only (blue italics)</b>		
County	City	County Post Mile <b>(Co PM)</b>	Statewide MILE post <b>(SMP)</b>	<b>Legend</b>					
	Prefix			Proposed Exit Number	380	Shared Alignment (subordinate route noted)			
				Partial Installation (1-post sign, only)	360	360	Rest Area, Vista Point, or Weigh Station		
				Installed Exit Number	359	( On-freeway facility with SMP reference - not an exit )			
				( no text in grey background - - no facility; or, exit on opposite side/direction of freeway )					
<b>Santa Clara County</b>			9.22	<b>Santa Clara County</b>					
Santa Clara	San Jose	9.22	9.22		9 B	US-101 North / San Francisco (Left Exit)			
		9.22	9.22		9 A	North First Street			
		8.31	8.31	Mineta San Jose Int'l Airport / Skyport Drive	8	Mineta San Jose Int'l Airport / Skyport Drive			
		6.80	6.80	Taylor Street	7	Taylor Street			
		6.10	6.10	Julian Street / St James Street	6 B	6	San Carlos Street / Auzerais Avenue / SR-82 / Santa Clara Street / Julian Street		
		5.56	5.56	Park Avenue / San Carlos Street / SR-82	6 A				
		5.15	5.15	I-280 / San Francisco	5	I-280			
		4.12	4.12	Alma Avenue	4				
		3.35	3.35	Almaden Expressway	3 B	3	Curtner Avenue		
		2.83	2.83	Curtner Avenue	3 A				
		1.34	1.34	Capitol Expressway / Auto Mall	1 D	1	Capitol Expressway / Auto Mall		
		0.00	0.00	Santa Teresa Blvd	1 C				
		0.00	0.00	SR-85 North / Mountain View	1 B				
		0.00	0.00	SR-85 South / Gilroy (LEFT exit)	1 A				
		<b>Santa Clara County</b>			0.00	<b>Santa Clara County</b>			

State Mile Posts Obtained through  
 Caltrans Post Mile Query Tool, Adding  
 0.18 miles to each Cumulative Mileage  
 Reference in Shasta County

Last Updated 10/5/2018 by Faizah Saif