

OFFICE DE LA RECHERCHE SCIENTIFIQUE ET TECHNIQUE OUTRE-MER

**RÉPUBLIQUE UNIE
DU CAMEROUN**

**DICTIONNAIRE DES VILLAGES
DE BUI
VILLAGE DICTIONARY
OF BUI DIVISION**



SECTION DE GÉOGRAPHIE

OFFICE DE LA RECHERCHE SCIENTIFIQUE
ET TECHNIQUE OUTRE-MER
O.R.S.T.O.M.

REPUBLIQUE UNIE
DU CAMEROUN
UNITED REPUBLIC
OF CAMEROON

BUI DIVISION
GAZETTEER OF VILLAGES

Centre ORSTOM
B.P. 193
- YAOUNDE -

March 1973
SH n° 95

Table des matières	Contents
Introduction (français)	Page 2
Introduction (english)	Page 3
Organisation administrative	4
Administrative organization	5
Abbreviations / Abbreviations	6
Population schedule	7
List of villages by Customary Courts	8
Alphabetic list of villages	10
Recapitulation	35
Schools	36
Cooperatives	37
Credit unions	38
Main Markets	39
Health Centres	39

I N T R O D U C T I O N . -



Le dictionnaire des villages de la Bui contient la liste des villages du département, telle qu'elle figure sur les recensements administratifs les plus récents. Les noms ont été transcrits suivant l'orthographe la plus proche possible de la prononciation en langue locale.

Les chiffres de population sont ceux du recensement de 1969.

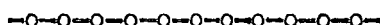
Les villages ont été portés sur la carte hors-texte d'après les feuilles à 1/200 000 NKAMBE et à 1/50 000 NKAMBE 2 a et NKAMBE 1 b de l'Institut Géographique National. Les limites des Customary Courts ne sont qu'approximatives.

La liste des équipements a été fournie par les services de la préfecture du Council, de la Santé, de l'Education et du Développement communautaire.

Nous serions reconnaissant à tous les utilisateurs de ce document de nous signaler les erreurs ou omissions qu'ils pourront y trouver.

Jacques CHANPAUD
avec la collaboration de Hubert
ELINGUI et Jean-Marie FOTSO.

I N T R O D U C T I O N.--



The Bui division gazetteer of villages contains the list of all villages in the division as shown by the most recent administrative census. The spelling of place-names approximates as closely as possible to the local pronunciation.

Population figures are taken from the 1969 census.

Villages have been indicated on the map using the Nkambe sheet (scale 1/200 000) and the Nkambé 2a and 1b sheets (scale 1/50 000) compiled by the Institut Géographique National as a basis. Customary court boundaries are approximative.

The liste of equipments has been supplied by the Prefecture and Council offices and the Health, Education and Community Development services.

We shall be grateful if all persons using this work will advise us of any errors or omissions they may find.

Jacques CHAMPAUD

with the collaboration of Hubert

ELINGUI and Jean-Marie FOTSO.

Organisation administrative.

Le département actuel de la Bui résulte de la scission de l'ancien département de Bamenda. En 1963 (décret n° 63/DF/250 du 26 juillet) fut créée l'arrondissement de Nsaw, chef-lieu Kumbo. Cet arrondissement fut érigé en département en 1966 (décret 66/DF/431 du 26 août) sous le nom de département Nso. En même temps fut créé un arrondissement à Kumbo (décret 66/DF/432 du 26 août).

Le département de Nsaw fut appelé département de la Bui en 1968 (décret 68/DF/509 du 30 décembre).

L'année suivante fut créé un nouvel arrondissement à Jakiri (décret 69/DF/579 du 29 décembre 1969) qui comprenait les area councils de Noni, Oku et Dzekwa ; le ressort de l'arrondissement de Kumbo s'étendant sur kumbo centre, Nkum et Mbiame.

Des modifications furent apportées en 1971 (décret 71/DF/4 du 7 janvier) et une liste des villages (et non plus des area councils) appartenant à chacun des deux arrondissements fut établie. Il n'y a plus désormais qu'un seul council pour le département.

Lors de la réorganisation administrative de 1972 (décret 72/349 du 24 juillet) le Cameroun Occidental fut partagé en deux Provinces Sud-Ouest et Nord-Ouest (chef-lieu : Bamenda à laquelle appartient le département de la Bui.)

Administrative organization

The present Bui division is a result of the partition of the former Bamenda division. In 1963 (decree No, 63/DF/250 of 26 July), there was created the subdivision of Nsaw, chief town Kumbo. This subdivision became a division in 1966 (decree No. 66/DF/431 of 26 August) with the name of Nso division. At the same time a subdivision at Kumbo was created by decree 66/DF/432 of 26 August.

Nsaw division ^{was} named Bui division in 1968 (decree 68/DF/509 of 30 December).

The following year, a new subdivision was created at Jakiri (decree 69/DF/579 of 29 december) which included the area councils of Noni, Oku and Dzekwa, the jurisdiction of Kumbo subdivision comprising Kumbo-centre, Nkum and Mbiame area councils.

Changes were made in 1971 (decree No. 71/DF/4 of 7 January) and a list of villages (instead of area councils) belonging to each of the two subdivisions was drawn up. There is now only one council in the division.

At the time of the administrative reorganization in 1972 (decree 72/349 of 24 July), West Cameroon was divided into two Provinces, South West and North West (chief town : Bamenda) to which Bui division belongs.

ABREVIATIONS / ABBREVIATIONS

Alt.	Altitude	Altitude
Cl.	Class (schools)	Classes (écoles)
Cust. Court	Customary Court	Tribunal coutumier
C.P.M.S.	Cooperative Produce Marketing Society	Coopérative de commercialisa- tion de produits
Govt.	Government (schools)	Ecoles publiques
C.B.M.	Cameroon Baptist Mission	Mission baptiste
Presb.	Presbyterian Mission	Mission presbytérienne
R.C.M.	Roman Catholic Mission	Mission catholique

Population Schedule.

Bui Division Nso Area Council Divisional chief town : KUMBO

Subdivision	Customary Courts	Year	Population	Area (km ²)	Density.
Kumbo	Kumbo Central	1969	31 317	243	129
	Mbiamo	"	7 431	696	11
	Nkum	"	14 597	277	53
	Noni	"	14 772	314	47
Total of subdivision			68 117	1 530	45
Jakiri	Dzekwa	"	28 343	478	59
	Oku	"	26 896	244	110
Total of subdivision			55 239	722	47
Total of division			123 356	2 252	55

KUMBO SUBDIVISION

KUMBO CUSTOMARY COURT

BAMBUIY	KITUMEN	NJAVNYUY
BANDZENG	KIYAN	ROH BETTA
JEM	KUIY MELIM	SAKIR
KAI	MAREM	SHISONG
KIKAI KELAKI	MBOTONG	TABAH
KIKAI KOM	MBULUF	TAKIGUV
KIKO	MBVE	TOBIN
KIMBO	MELUF	TOOY
KINGOMEM	NDZEEN	TSEN MELIM
KISHIY	NDZEMBO	YEH
KITIWUM	NDZENGWEN	

MBIAME CUSTOMARY COURT

DZENG	MBOKOV	MBUI
KIFEM	MBOLUM	NGORIN
KOVKI	MBONSO	RIFEM
LAM	MBONTSEM	TANYER
LIP	MBOSHONG	YANG
MBIAME		

NKUM CUSTOMARY COURT

KISHONG	NDZENSO	SAAN
KUVLU	NDZERU	TAKIJAH
KUINTAR	NGENDZEN	TAKUI
MAH	NGONDZEN	TASHI BI
MBAM SONG	NKENG	TATUM
MEMFU	NSEH	

NONI CUSTOMARY COURT

BANTEN	DJOTTIN	MBIM
BUH	DOM	MBINON
DIN	LASSIN	NKOR

JAKIRI SUBDIVISION

DZEKWA CUSTOMARY COURT

BER	MIENGU	SANGERI
GWATANG	MENSAT	SHIY
JAKIRI	NDZEREM	SOB
KIFOM	NGOMRIN	TAN
KIMAR	NKAR	TAVIRER
KISENJAM	NKARKUI	VEKOVI
KWANSO	NOI	WAINAMA
LIMBO	NSENI	WAINKAR
MBAH	NTOTI	WASI
MBOKIJAH	NTSEIMBANG	WVEM
MBOMENSAT	NTUR	YER
MBONCHA		

OKU CUSTOMARY COURT

BOH	JIIYANE	MBAM (Barten)
EBAL	KEYON	MBOH
ELAK	KFUM	MBOKEKEWU
FEKENG	LANG	NGASHIE
IBALICHIM	LUI	NGEMSIBA
ICHIM	LUM	NKVUI
JIKEJEM	MANCHOK	SIMOS BUSH

BAMBUIY : Kumbo subdivision. Kumbo Cust. Court
Position : Meridian : 10°40' Parallel : 6° 11'
Alt : 1 680 m Map : Nkambe (2a)
Footpath from Bambui to Melim
Population : 150 (1969) Main tribe : Nso

BAMDZENG : Kumbo subdivision. Kumbo Cust. Court
Position : Meridian : 10°41' Parallel : 6°13'
Alt : 2 260 m. Map : Nkambe (1/200 000)
Track from Ma to Mbiame
Population : 256 (1969). Main Tribe : Nso

BANTEN : Kumbo subdivision Noni Cust. Court
Position : Meridian : 10°35' Parallel : 6°21'
Alt : 1 800 m. Map : Nkambe (1/200 000)
Track from Kumbo to Banten
Population : 927 (1969) Main Tribe : Noni
School : Govt (cl. 6)
BARTEN : see Mbam

BER : Jakiri subdivision. Dzekwa Cust. Court
Position : Meridian : 10°40' Parallel : 6°01'
Alt : 1200 m. Map : Nkambe (2a)
Road : from Jakiri to Foumban
Population : 596 (1969) Main Tribe : Nso
C.P.M.S.

BOH : (Bow) Jakiri subdivision. Oku Cust. Court
Position : Meridian : 10°29' Parallel : 6°15'
Alt : 1500 m Map : Nkambe (1/200 000)
Track from Mbam to Jikejem
Population : 1056 (1969) Main Tribe : Nso
C.P.M.S.

BUH : Kumbo subdivision. Noni Cust. Court
Position : Meridian : 10°35' Parallel : 6°15'
Alt : 1660 m. Map : Nkambe (1/200 000)
Track from Kumbo to Djottin
Population : 2054 (1969) Main Tribe : Noni
School : R C M (cl. 7)
C. P. M. S.

DIN : Kumbo subdivision. Noni Cust. Court
Position : Meridian : 10°31' Parallel : 6°20'
Alt : 1060 m. Map : Nkambe (1/200 000)
Track from Kumbo to Din
Population : 2293 (1969). Main Tribe : Noni
School : C B M (cl. 7)
C.P.M.S.
Customary Court.

DJOTTIN : Kumbo subdivision. Noni Cust. Court.
Position : Meridian : 10°33' Parallel : 6°17'
Alt : 1400 m Map : Nkambe (1/200 000)
Car track from Kumbo to Djottin
Population : 2520 (1969). Main Tribe : Noni
School : RCM (cl. 7). Market : 8 days (at Ntseri)
C.P.M.S. (at Bandin)
Roman Catholic Mission

DOM : Kumbo subdivision. Noni Cust. Court
Position : Meridian : 10°34' Parallel : 6°22'
Alt : 1280 m. Map : Nkambe (1/200 000)
Footpath from Din to Dom
Population : 368 (1969). Main Tribe : Noni

DZENG : Kumbo subdivision. Mbiame Cust. Court
Position : Meridian : 10°48' Parallel : 6°13'
Alt : 2160 m. Map : Nkambe
Track from Ma to Mbiame (1/200 000)
Population : 790 (1969). Main Tribe : Nso
School : presbyt. (cl. 4)

EBAL : (Ibal) Jakiri subdivision. Oku Cust. Court
Position : Meridian : 10°28' Parallel : 6°07'
Alt : 440 m. Map : Nkambe (1b)
Population : 1472 (1969) Main Tribe : Nso
C.P.M.S.

ECHIM : see Ichjim

ELAK : (Elack) Jakiri, subdivision. Oku Cust. Court
Position : Meridian : 10°30' Parallel : 6°14'
Alt : 1940m. Map : Nkambe (2a)
Track from Kumbo to Elak
Population : 1622 (1969) Main Tribe : Nso
School : C.B.M. (cl. 7)
Health Centre and Maternity (Oku). C.P.M.S. : 2
Fon's Palace. Customary Court

FEKENG : (Feking) Jakiri subdivision. Oku Cust. Court
Position : Meridian ; 10°30' Parallel : 6°15'
Alt : 1440 m Map : Nkambe (1/200 000)
Track from Mbam to Jikejem
Population : 461 (1969). Main Tribe : Nso
C.P.M.S.

GWATANG (Gwotang) Jakiri subdivision. Dzekwa Cust. Court

Position : Meridian : 10°36' Parallel : 6°05'

Alt : 1700 m. Map : Nkambe (2a)

Population : 553 (1969). Main Tribe : Nso

Ibal : see Ebal

IBAL-ICHIM Jakiri subdivision. Oku Cust Court.

Position : Meridian : 10°30' Parallel : 6°17'

Alt : 1640 m Map : Nkambe (1/200 000)

Population : 1187 (1969). Main Tribe : Nso

C. P.M.S.

ICHIM (Echim) Jakiri subdivision. Oku Cust. Court.

Position : Meridian : 10°28' Parallel : 6°16'

Alt. : 1520 m Map : Nkambe (1/200 000)

Population : 2228 (1969). Main Tribe : Nso

School : Govt (cl. 6)

C. P.M. S :

JAKIRI Jakiri subdivision. Dzekwa Cust. Court

Position : Meridian : 10°38' Parallel : 6°05'

Alt : 1 685 m Map : Nkambe (2a)

Cross-roads towards Bamenda, Kumbo, Foumban

Population : 2504 (1969). Main Tribes : Nso, Fulani

Schools : Govt (cl. 7), CBM (cl. 4) Market : 1 et 8 days (Ntangrin)

Health Centre : and Maternity. C.P.M.S.

Subdivision ; Breeding station. Customary Court

JEM : Kumbo subdivision. Kumbo Cust. Court

Population : 160 (1968). Main Tribe : Nso

JIKEJEM : Jakiri subdivision. Oku Cust. Court
Position : Meridian : 10°27' Parallel : 6°14'
Alt. : 2060 m. Map : Nkambe (1b)
Track from Mbam to Jikajem
Population : 2709 (1969). Main Tribe : Nso
School : CBM (cl. 7)
Health Centre (CBM) C.P.M.S.

JIIYANE : Jakiri subdivision. Oku Cust. Court
Position : Meridian : 10°28' Parallel : 6°14'
Alt. 2 000 m. Map : Nkambe (1b)
Population : 1024 (1969). Main Tribe : Nso
School : CBM (cl. 7)
C.P.M.S.

KAI : Kumbo subdivision. Kumbo Cust. Court.
Position : Meridian : 10°38' Parallel : 6°12'
Alt. 1960 m. Map : Nkambe (2a)
Track from Kumbo to Tadu
Population : 1 443 (1969). Main Tribe : Nso
School : Govt (cl. 7)
C.P.M.S

KENGOMEN : see Kingomen

KEYON : Jakiri subdivision. Oku Cust. Court
Position : Meridian : 10°30' Parallel : 6°14'
Alt. 1980 m. Map : Nkambe (2a)
Population : 594 (1969). Main Tribe : Nso

KFUM : Jakiri subdivision. Oku cust. court
Position : Meridian : 10°31' Parallel : 6°16'
Alt. 1680 M. Map : Nkambe (1/200 000)
Population : 1234 (1969). Main Tribe : Nso
C.P.M.S.

KIFEM Kumbo subdivision. Mbiame Cust. Court
Position : Meridian : 10°49' Parallel : 6°14'
Alt. : 1760 m. Map : Nkambe (1/200 000)
Track from to tatum to Dzeng
Population : 1028 (1969) Main Tribe : Nso
School : RCM (cl. 7)
C.P.M.S

KIFOM (Kiffon) Jakiri subdivision. Dzekwa Cust. Court
Position : Meridian : 10°41' Parallel : 6°03'
Alt. 1480 m. Map : Nkambe (2a)
Footpath from tan to Kifom
Population : 1013 (1969). Main Tribe : Nso

KIKAI KELAKI (Kikai Mfu) Kumbo subdivision. Kumbo Cust. Court
Position : Meridian : 10°41' Parallel : 6°16'
Alt. 1960 m. Map : Nkambe (1/200 000)
Track from Kumbo to Mbiye
Population : 2031 (1969). Main Tribe : Nso
School : RCM (cl. 7)
C.P.M.S

KIKAI KOM : Kumbo subdivision. Kumbo Cust. Court
Position : Meridian : 10°40' Parallel : 6°14'
Alt. 1740 m. Map : Nkambe (2a)
Track from Kumbo to Banten
Population : 3198 (1969). Main Tribe : Nso
C.P.M.S.

KIKO : Kumbo subdivision. Kumbo Cust. Court.
Position : Meridian : 10°41' Parallel : 6°16'
Alt. 1880 m. Map : Nkambe (1/200 000)
Path from Kumbo to Kiko
Population (with Kitumen and Sarkir) : 760 (1969). Main Tribe
Nso
C.P.M.S.

KIMAR : Jakiri subdivision. Dzekwa Cust. Court

Position : Meridian : 10°37' Parallel : 6°08'

Alt. 1700 m. Map Nkambe (2a)

Road : from Kumbo to Jakiri

Population : 734 (1969). Main Tribe : Nso

KIMBO : (Kumbo Town) Kumbo subdivision. Kumbo Cust. Court

Bui division Head quarters.

Position : Meridian : 10°42' Parallel : 6°12'

Alt. : 1800 m. Map : Nkambe (1/200 000)

Road : from Bamenda the Nkambe

Population : 5 279 (1969). Main Tribe : Nso

Schools : Presbyterian (cl.7) RCM (cl.7). Market : 8 days

St. Augustine's College (with 1 class of mechanics)

Banso Baptist hospital Missions : C M, Presbyterian

CBM. Post Office, Filling Stations, Resthouse. Cameroon

Bank. Gendarmerie. Fon's Palace. Customary Court

C.P.M.S. : Nso area Cooperative Union Head quarters. Coffee Factory

KINGOMEM : (Kengomen) Kumbo subdivision. Kumbo Cust. Court

Position : Meridian : 10°46' Parallel : 6°12'

Alt. 2 160 m. Map : Nkambe (1/200 000)

Track from Kumbo to Kingomen

Population : 738 (1969). Main Tribes : Nso, Fulani

School ; Govt (cl. 6)

KISENJAM : (Kinsenjam) Jakiri subdivision. Dzekwa cust. Court

Position : Meridian : 10°36' Parallel : 6°07'

Alt. : 2 060 m. Map : Nkambe (2a)

Track from Nkar to Kinsenjam

Population : 1443 (1969). Main Tribe : Nso

School : R.C.M. (cl. 7)

C.P.M.S.

KISHIY Kumbo subdivision. Kumbo Cust. Court
Position : Meridian : 10°43' Parallel : 6°13'
Alt : 1920 m Map : Nkambe (2a)
Footpath from Kumbo to Kishiy
Population : 386 (1969). Main Tribe : Nso

KISHONG Kumbo subdivision. Nkum Cust. Court
Position : Meridian : 10°45' Parallel : 6°19'
Alt. : 2080 m Map : Nkambe (1/200 000)
Road : from Kumbo to Nkambe
Population : 838 (1969). Main Tribes : Nso, Fulani
School : Presb. (cl. 7)
Customary Court. Presbyterian Mission

KITIWUM Kumbo subdivision. Kumbo Cust. Court
Position : Meridian : 10°43' Parallel : 6°14'
Alt. : 2000 m. Map Nkambe (2a)
Track from Ma to Kitiwum and Kumbo
Population : 2188 (1969) Main Tribe : Nso
School : R C M (cl. 7)
C.P.M.S

KITUMEN Kumbo subdivision. Kumbo Cust. Court
Position : Meridian : 10°41' Parallel : 6°16'
Alt. : 2040 m Map : Nkambe (1/200 000)
Track from Kumbo to Mbiye
Population : 760 (1969). Main Tribe : Nso
Kivu : see Mbokekevu

KIYAN Kumbo subdivision. Kumbo Cust. Court
Position : Meridian : 10°40' Parallel : 6°14'
Alt. : 1700 m. Map : Nkambe (2a)
Track from Kumbo to Kiko
Population : 951 (1969). Main Tribe : Nso
C.P.M.S

KOVKI : Kumbo subdivision. Mbiame Cust. Court
Position : Meridian : 10°55' Parallel : 6°09'
Alt : 1500 m Map : Nkambe (1/200 000)
Track from Ma to Kovki and Magba
Population : 426 (1969) Main Tribe : Nso
School : R C M (cl. 4)

KUVLU : (Kuflu) Kumbo subdivision. Nkum Cust. Court
Position : Meridian : 10°42' Parallel : 6°21'
Alt. : 1480 m. Map : Nkambe (1/200 000)
Population : 1240 (1969) Main Tribes : Nso, Fulani
School Govt (cl. 6) Market 8 days
C.P.M.S.

KUINTAR : Kumbo subdivision. Nkum Cust. Court
Position : Meridian : 10°47' Parallel : 6°16'
Alt. : 2080 m Map : Nkambe (1/200 000)
Population : 380 (1969) Main Tribe : Nso
School : R C M (cl. 6)
Health Centre and maternity C.P.M.S

KUIY MELIM : (Melim) Kumbo subdivision. Kumbo Cust. Court
Position : Meridian : 10°40' Parallel : 6°10'
Alt. 1740 m. Map : Nkambe (1/200 000)
Footpath from Bambui to Ki
Population : 2262 (1969). Main Tribe : Nso
School : R C M (cl. 7)
C.P.M.S.

KWANSO : Jakiri subdivision. Dzekwa Cust. Court
Position : Meridian : 10°33' Parallel : 6°04'
Alt. : 1220 m Map : Nkambe (2a)
Population : 1125 (1969). Main Tribes : Nso, Fulani

KUMBO: *See* KIMBO

KWEI : see Kvui

LAM : Kumbo subdivision. Mbiame Cust. Court
Position : Meridian : 10°52' Parallel : 6°104'
Alt. : 1800 m. Map : Nkambe (1/200 000)
Track from Ma to Magba
Population : 639 (1969). Main Tribe : Nso

LANG : Jakiri subdivision. Oku Cust. Court
Position : Meridian : 10°28' Parallel : 6°09'
Alt. : 1960 m. Map : Nkambe (1b)
Population : 804 (1969). Main Tribe : Nso

LASSIN : Kumbo subdivision. Noni Cust Court
Position : Meridian : 10°37' Parallel : 6°26'
Alt. : 1240 m. Map : Nkambe (1/200 000)
Track from Mbot to Lassin
Population : 1499 (1969). Main Tribe : Noni
School : R C M (cl. 6). Market : 8 days (wailun)
C. P. M. S

LIMBO : (Limbow) Jakiri subdivision. Dzekwa Cust. Court
Position : Meridian : 10°36' Parallel : 6°04'
Alt. 1760 m. Map : Nkambe (2a)
Road : from Jakiri to Bamenda
Population : 414 (1968). Main Tribe : Nso
School : Govt (cl.7)

LIP : Kumbo subdivision. Mbiame Cust. Court
Position : Meridian : 10°55' Parallel : 6°01'
Alt. : 760 m. Map : Nkambe (1/200 000)
Footpath from Mbomzem to Lip
Population : 243 (1969). Main Tribe : Nso

LUI : Jakiri subdivision. Oku Cust. Court
Position : Meridian : 10°29' Parallel : 6°14'
Alt. : 1800 m. Map : Nkambe (1b)
Population : 1995 (1969). Main Tribe : Nso
C. P. M. S.

LUM : Jakiri subdivision. Oku Cust. Court
Position : Meridian : 10°32' Parallel : 6°17'
Alt. : 1340 m Map : Nkambe (1/200 000)
Population : 1340. (1969) Main Tribe : Nso
School : R C M (cl. 6)
C. P. M. S.

MAH : Kumbo subdivision Nkum Cust. Court
Position : Meridian : 10°43' Parallel : 6°18'
Alt. 2080 m Map : Nkambe (1/200 000)
Road : from Kumbo to Nkambe
Population : 952 (1969). Main Tribe : Nso
C.P.M.S.

MANCHOK : Jakiri subdivision. Oku Cust. Court
Position : Meridian : 10°32' Parallel : 6°16'
Alt. 1580 m. Map Nkambe (1/200 000)
Population : 2399 (1969). Main Tribe : Nso
C.P.M.S.

MAREM : Kumbo subdivision. Kumbo Cust. Court
Position : Meridian : 10°39' Parallel : 6°14'
Alt. : 1780 m Map : Nkambe (2a)
Track from Kumbo to Kikaikom and Bantem
Population : 4000 (1969). Main Tribe : Nso

MPAH : Jakiri subdivision. Dzekwa Cust. Court
Position : Meridian : 10°40' Parallel : 6°11'
Alt. : 1620 m Map : Nkambe (2a)
Footpath from Bambui to Mensai
Population : 765 (1969). Main Tribe : Nso
C. P. M. S.

MPAM : (Barten) Jakiri subdivision. Oku Cust. Court
Position : Meridian : 10°30' Parallel : 6°16'
Alt. 1400 m Map : Nkambe (1/200 000)
Track from Mbam to Jikejem
Population : 913 (1969). Main Tribe : Nso
School : C.B.M. (cl. 7)

MPAM SONG : (Tsenla Mbam) Kumbo subdivision. Nkum Cust. Court
Position : Meridian : 10°38' Parallel : 6°18'
Alt. : 1960 m. Map : Nkambe (1/200 000)
Population : 590 (1969)
C. P. M. S.

MPAWNSEM : see Mbontsem

MPAWNISO : see Mbonso

MPBIAME : Kumbo subdivision. Mbiame Cust. Court
Position : Meridian : 10°51' Parallel : 6°12'
Alt. : 1880 m. Map : Nkambe (1/200 000)
Track from Ma to Mbiame and Magba
Population : 459 (1968) Main Tribes : Nso, Fulani
Health Centre and Maternity C.P.M.S.
Roman Catholic Mission

MPBIM : Kumbo subdivision. Noni Cust. Court
Position : Meridian : 10°36' Parallel : 6°16'
Alt. 2080 m Map : Nkambe (1/200 000)
Population : 990 (1969). Main Tribe : Noni
School : Govt (cl. 7)
C.P.M.S.

MBINON : Kumbo subdivision. Noni cust. Court
Position : Meridian : 10°37' Parallel : 6°24'
Alt. 1600 m Map : Nkambe (1/200 000)
Track from Ngojem to Mbinon
Population : 1 549 (1969). Main Tribe : Noni
School : R C M (cl. 6) C.P.M.S.

MBOH : Jakiri subdivision. Oku cust. Court
Position : Meridian : 10°28' Parallel : 6°14'
Alt. : 1700 m Map : Nkambe (1 b)
Population : 1894 (1969). Main Tribe : Nso
School : R C M (cl. 4)
C. P. M. S.

MBOKEKEVU : (Mbokevu, kivu) Jakiri subdivision. Oku cust. Court
Position : Meridian : 10°28' Parallel : 6°08'
Alt. : 1960 m Map : Nkambe (1 b)
Population : 1309 (1969) : Main Tribe : Nso
School : C.B.M. (cl. 7)

MBOKIJAH : (Mbokidja) Jakiri subdivision. Dzekwa cust. Court
Position : Meridian : 10°37' Parallel : 6°01'
Alt. 1400 m Map : Nkambe (2a)
Footpath from Jakiri to Wasi
Population : 410 (1968). Main Tribe : Nso

MBOKOV : (Mbokof) Kumbo subdivision. Mbiame cust. Court
Position : Meridian : 10°57' Parallel : 6°07'
Alt. 1400 m Map : Nkambe (1/200 000)
Footpath from Kovki to Mbokov
Population : 107 (1969). Main Tribe : Nso

MBOLUM : Kumbo subdivision Mbiame cust. Court
Position : Meridian : 10°51' Parallel : 6°08'
Alt. 1700 m. Map : Nkambe (1/200 000)
Population : 89 (1969). Main Tribe ; Nso

MBOMENSAI : Jakiri subdivision. Dzekwa cust. Court
Population : 217 (1968). Main Tribe : Nso

MBONCHA : Jakiri subdivision. Dzekwa Cust. Court

Position : Meridian : 10°38' Parallel : 6°02'

Alt. 1520 m Map : Nkambe (2a)

Footpath from Jakiri to Mboncha

Population : 175 (1969) Main Tribe : Nso

MBONSIN : see Mbontsem

MBONSO : (Mbawnso) Kumbo subdivision. Mbiame Cust. Court

Position : Meridian : 10°55' Parallel : 6°15'

Alt. : 800 m Map : Nkambe (1/200 000)

Track from Kovki to Mbonso

Population : 435 (1969). Main Tribe ; Nso

C. P. M. S.

MBONTONG : see Mbotong

MBONTSEM : (Mbawnsem, Mbonsin) Kumbo subdivision. Mbiame Cust. Court

Position : Meridian ; 10°53' Parallel : 6°09'

Alt. 1640 m Map : Nkambe (1/200 000)

Track from Ma to Kifem and Mbontsem

Population : 1340 (1969) Main Tribe : Nso

School : R C M (cl. 7)

MBOSHONG : Kumbo subdivision. Mbiame Cust. Court

Position : Meridian : 10°52' Parallel : 6°11'

Alt. 1880 m Map Nkambe (1/200 000)

Track from Ma to to Kovki and to Magba

Population : 508 (1969) Main Tribe : Nso

School : Govt (cl. 7)

C. P. M. S.

MBOTONG : (Mbontong) Kumbo subdivision. Kumbo Cust. court

Position ; Meridian : 10°46' Parallel : 6°12'

Alt. 2000 m Map : Nkambe (1/200 000)

Footpath from Kingomen to Mbotong

Population : 90 (1969) Main Tribe : Nso

MBUI : Kumbo subdivision. Mbiame Cust. Court
Position : Meridian : 10°48' Parallel : 6°14'
Alt. 1840 m Map : Nkambe (1/200 000)
Track from SAAM to Dzeng
Population : 261 (1969) Main Tribe : Nso

MBULUF : Kumbo subdivision. Kumbo Cust. Court
Position : Meridian : 10°43' Parallel : 6°11'
Alt. : 1840 m Map Nkambe (2a)
Track from Kumbo to Shisong and to Kingomen
Population 552 (1969) Main Tribe : Nso

MBVE : (Mbveh) Kumbo subdivision. Kumbo Cust. Court
Position : Meridian : 10°40' Parallel : 6°12'
Alt. 1700 m Map : Nkambe (2a)
Car track from Kumbo to Banten
Population : 2149 (1969) Main Tribe : Nso

MELIM : see Kuy Melim

MELUF : (Meluv) Kumbo subdivision. Kumbo Cust. Court
Position : Meridian : 10°39' Parallel : 6°12'
Alt. 1720 m Map : Nkambe (2a)
Car Track from Kumbo to Djottin and to Din
Population : 4280 (1969) Main Tribe : Nso
School : R C M (cl. 7)
C.P.M . S .
Roman Catholic Mission

MEMFU : Kumbo subdivision. Nkum Cust. Court
Position meridian : 10°45' Parallel : 6°19'
Alt. 1880 m Map Nkambe (1/200 000)
Road : from Kumbo to Nkambe
Population : 955 (1969) Main Tribe : Nso
School : R C M (cl. 6)
C. P. M. S.

MENGU : Jakiri subdivision. Dzekwa Cust. Court
Population : 1010 (1968) Main Tribe : Nso
C. P. M. S.

MENSAI : Jakiri subdivision. Dzekwa Cust. Court
Position : Meridian : 10°40' Parallel : 6°09'
Alt. 1620 m Map : Nkambe (2a)
Track from Nkar to Mensai
Population : 849 (1959) Main Tribe : Nso
Schools : R C M (cl. 7) Presbyt. (cl. 6)
C. P. M. S.

NDZEEN : (Ndzien) Kumbo subdivision. Kumbo Cust. Court
Position : Meridian : 10°45' Parallel : 6°10'
Alt. 1920 m Map Nkambe (1/200 000)
Population : 176 (1969) Main Tribe : Nso

NDZEMBO : (Ndzenmbaw) Jakiri subdivision. Dzekwa Cust. Court
Population : 842 (1968) Main Tribe : Nso

NDZENGWEW (Ndzengwif) Kumbo subdivision . Kumbo Cust. Court
Population : 317 (1968) Main Tribe : Nso

NDZENMBAW : see Ndzembo

NDZENSO : Kumbo subdivision. NKum Cust. Court
Position : Meridian : 10°48' Parallel : 6°16'
Alt. 1740 m Map Nkambe (1/200 000)
Population : 750 (1969) Main Tribe : Nso
C. P. M. S.

NDZEREM : (Ndzerenn Nyarr) Jakiri subdivision. Dzekwa Cust. Court
Position : Meridian : 10°32' Parallel : 6°05'
Alt. 1300 m Map : Nkambe (2a)
Road : from Jakiri to Fouban
Population : 332 (1969) Main Tribe : Nso

NDZERU : Kumbo subdivision. Nkum Cust. Court
Position : Meridian : 10°48' Parallel : 6°18'
Alt. 1700 m Map : Nkambe (1/200 000)
Population : 846 (1969) Main Tribe : Nso
School : R C M (cl. 7) Market 8 days

NDZIEN : see Ndzeen

NGASHIE : Jakiri subdivision. Oku Cust. Court
Position : Meridian : 10°29' Parallel : 6°14'
Alt. : 1960 m Map : Nkambe (1b)
Population : 973 (1969) Main Tribe : Nso
C.P.M.S.

NGEMSIBA : Jakiri subdivision. Oku Cust. Court
Position : Meridian ; 10°27' Parallel : 6°07'
Alt. 1780 m Map Nkambe(1b)
Population : 1085 (1969) Main Tribe : Nso
C.P.M.S.

NGEFOZEN : Kumbo subdivision. Nkum Cust. Court
Position : Meridian : 10°50' Parallel : 6°20'
Alt. 2000 m Map : Nkambe (1/200 000)
Population : 600 (1969) Main Tribe : Nso
School : Presbyt. (cl. 3)
C. P. M. S.

NGOMRIN : Jakiri subdivision. Dzekwa Cust. Court
Population : 237 (1968) Main Tribe Nso

NGONDZEN : Kumbo subdivision. Nkum Cust. Court
Position : Meridian ; 10°43' Parallel : 6°20'
Alt. 1780 m Map : Nkambe (1/200 000)
Track from Jakiri to Mbiye
Population : 1021 (1969) Main Tribe : Nso
School : R C M (cl. 7)
C. P. M. S.

NGORIN : Kumbo subdivision . Mbiame Cust. Court

Position : Meridian : 10°57' Parallel : 6°05'

Alt. 1480 m Map : Nkambe (1/200 000)

Track from Ma to Magba

Population : 225 (1969) Main Tribe : Nso

NJAVNYUY : (Nyavnyuy) Kumbo subdivision. Kumbo Cust. Court

Position : Meridian : 10°40' Parallel : 6°11'

Alt. 1740 m Map : Nkambe (2a)

Footpath from Bambui to Ki

Population : 434 (1969) Main Tribe : Nso

C.P.M.S.

NKAR : Jakiri subdivision. Dzekwa Cust. Court

Position : Meridian : 10°37' Parallel : 6°07'

Alt. 1660 m Map : Nkambe (2a)

Road : from Kumbo to Jakiri

Population : 4664 (1969). Main Tribe : Nso

School : R C M (cl. 7)

Health Centre and Maternity (R. C. M.) C.P.M.S.

Roman Catholic Mission.

NKARKUI : Jakiri subdivision. Dzekwa Cust. Court

Position : Meridian : 10°38' Parallel : 6°10'

Alt. 1920 m Map : Nkambe (2a)

Road : from Kumbo to Jakiri

Population : 348 (1968) Main Tribe : Nso

School : R C M (cl. 4)

NKENG : Kumbo subdivision. Nkum Cust. Court

Position : Meridian : 10°42' Parallel : 6°19'

Alt. 1980 m Map : Nkambe (1/200 000)

Track from Jakija to Mbiye

Population : 433 (1969). Main Tribe : Nso

NKFUI : see NKVUI

NKOR : Kumbo subdivision. Noni Cust. Court

Position : Meridian : 10°35' Parallel : 6°24'

Alt. : 1280 m Map : Nkambe (1/200 000)

Track from Mbot to Nkor

Population : 2572 (1969) Main Tribe : Noni

Health Centre and maternity C.P.M.S.

NKVUI : (Nkfei; Kwei) Jakiri subdivision. Oku Cust. Court

Position : Meridian : 10°33' Parallel : 6°16'

Alt. 1500 m Map : Nkambe (1/200 000)

Track from Kumbo to Din

Population : 997 (1969) Main Tribe : Nso

C.P.M.S.

NOI : Jakiri subdivision. Dzekwa Cust. Court

Position : Meridian : 10°38' Parallel : 6°02'

Alt. 1520 m Map : Nkambe (2a)

Footpath from Shi to Noi

Population : 1313 (1969) Main Tribe : Nso

School R C M (cl. 7)

C.P.M.S.

NSEH : Kumbo subdivision. Nkum Cust. Court

Position : Meridian : 10°44' Parallel : 6°23'

Alt. 1660 m Map : Nkambe (1/200 000)

Track from Jakija to Mbiye

Population : 2825 (1969). Main Tribe : Nso

Health Centre : and maternity C.P.M.S.at Takov Nseh)

NSENI : Jakiri subdivision. Dzekwa Cust. Court

Position : Meridian : 10°41' Parallel : 6°10'

Alt. 1640 m Map : Nkambe (2a)

Footpath from Bambui to Mensai

Population : 844 (1969) Main Tribe : Nso

NTOTI : Jakiri subdivision. Dzekwa Cust. Court

Position : Meridian : 10°35' Parallel : 6°04'

Alt. 1460 m Map : Nkambe (2a)

Population : 556 (1969) Main Tribe : Nso

School : R C M (cl. 5)

C.P.M.S.

NTSEIMBANG : (Tsenmbang) Jakiri subdivision. Dzekwa Cust. Court

Population : 583 (1969). Main Tribe : Nso

NTUR : Jakiri subdivision. Dzekwa Cust. Court

Position : Meridian : 10°32' Parallel : 6°08'

Alt. 1700 m Map : Nkambe (2a)

Track from Nkar to Ntur

Population : 324 (1969) Main Tribe Nso

NYAM : see Ndzerem

RIFEM : Kumbo subdivision. Mbiame Cust. Court

Position : Meridian : 10°51' Parallel : 6°11'

Alt. 1680 m Map Nkambe (1/200 000)

Track from Kovki to Magba

Population : 829 (1969) Main Tribe : Nso

School : R C M (cl. 4)

Customary Court.

ROH BETTA : Kumbo subdivision. Kumbo Cust. Court

Position : Meridian : 10°40' Parallel : 6°14'

Alt. 1800 m Map : Nkambe (1/200 000)

Track from Kumbo to Banten

Main Tribe : Nso

C. P. M. S.

SAAN : Kumbo subdivision. Nkum Cust. Court

Position : Meridian : 10°49' Parallel : 6°19'

Alt. 1900 m Map : Nkambe (1/200 000)

Population : 231 (1969) Main Tribe : Nso

SAKIR : (Sakit, Sarkir) Kumbo subdivision. Kumbo Cust. Court

Position : Meridian : $10^{\circ}42'$ Parallel : $6^{\circ}16'$

Alt. 1880 m Map : Nkambe (1/200 000)

Track from Kumbo to Sakit

Population : 760 (1969) Main Tribe : Nso

SANGERI : Jakiri subdivision. Dzekwa Cust. Court

Population : 170 (1968). Main Tribe : Haoussa

SHISONG : Kumbo subdivision. Kumbo Cust. Court

Position : Meridian : $10^{\circ}41'$ Parallel : $6^{\circ}11'$

Alt. 1700 m Map : Nkambe (2a)

Track from Kumbo to Shisong

Population : 883 (1969)

School : R C M (cl. 7)

General Hospital (R.C.M.S.) Roman Catholic Mission
C.P.M.S.

SHIY : Jakiri subdivision. Dzekwa Cust. Court

Position : Meridian : $10^{\circ}39'$ Parallel : $6^{\circ}03'$

Alt. 1520 m Map : Nkambe (2a)

Track from Jakiri to Shiy

Population : 1480 (1969)

School : R C M (cl. 7)

C. P. M. S.

SIMOS F'EH : Jakiri subdivision. Oku Cust. Court

Position : Meridian : $10^{\circ}34'$ Parallel : $6^{\circ}14'$

Alt. : 2100 m Map : Nkambe (2a)

Track from Kumbo to Tadu and to Oku

SOB : Jakiri subdivision. Dzekwa Cust. Court

Position : Meridian : $10^{\circ}37'$ Parallel : $6^{\circ}08'$

Alt. : 1760 m Map : Nkambe (2a)

Road : from Kumbo to Jakiri

Population : 1018 (1969)

School : R C M (cl. 7)

C. P. M. S.

TABAH : Kumbo subdivision. Kumbo Cust. Court
Population : 462 (1968)

TAKIGUV : (Takninf) Kumbo subdivision. Kumbo Cust. Court
Position : Meridian : 10°40' Parallel : 6°11'
Alt. : 1680 m Map : Nkambe (2a)
Footpath from Bambui to Mba and to Kifon
Population : 232 (1969) Main Tribe : Nso

TAKIJAH : Kumbo subdivision. Nkum Cust. Court
Position : Meridian : 10°42' Parallel : 6°18'
Alt. 2100 m Map : Nkambe (1/200 000)
Track from Takija to Mbiye
Population : 410 (1969). Main Tribe : Nso

TAKUI : (Takvi Vifem) Kumbo subdivision. Nkum Cust. Court
Position : Meridian : 10°43' Parallel : 6°16'
Alt. 2200 m Map : Nkambe (1/200 000)
Track from Mah to Mbiame
Population : 665 (1969). Main Tribe : Nso

TAKNINF : see Takiguv

TAN : Jakiri subdivision. Dzekwa Cust. Court
Position : Meridian : 10°40' Parallel : 6°04'
Alt. 1540 m Map : Nkambe (2a)
Track from Jakiri to Tan
Population : 418 (1968). Main Tribe : Nso

TANYER : Kumbo subdivision. Mbiame Cust. Court
Position : Meridian : 10°54' Parallel : 6°09'
Alt. 2000 m Map : Nkambe (1/200 000)
Track from Ma to Kovki and to Magba
Population : 210 (1969). Main Tribe : Nso

TASHIBI : Kumbo subdivision. Nkum Cust. Court

Position : Meridian : 10°41' Parallel : 6°17'

Alt. : 1880 m Map : Nkambe (1/200 000)

Population : 401 (1969). Main Tribe : Nso

TATUM : Kumbo subdivision. Nkum Cust. Court

Position : Meridian : 10°46' Parallel : 6°20'

Alt. 2240 m Map : Nkambe (1/200 000) Road : from Kumbo to Nkambe

Population : 1450 (1969). Main Tribe : Nso

Schools : Govt (cl. 7) RCM (cl. 7) Market : 8 days (at Ngailum)

R C M Health Centre C.P.M.S.

Teacher's Training College (RCM) Roman Catholic Mission

TAVIRER : Jakiri subdivision. Dzekwa Cust. Court

Position : Meridian : 10°38' Parallel : 6°09'

Alt. 1980 m Map : Nkambe (2a)

Footpath from Djamie to Nkarkui

Population : 271 (1968). Main Tribe : Nso

TOBIN : Kumbo subdivision. Kumbo Cust. Court

Position : Meridian : 10°40' Parallel : 6°12'

Alt. 1700 m Map : Nkambe (2a)

Track from Kumbo to Tadu-Sangere

Population : 500 (1969). Main Tribe : Nso

TOOY (Tooiy) Kumbo subdivision. Kumbo Cust. Court

Position : Meridian : 10°39' Parallel : 6°13'

Alt. 1840 m Map : Nkambe (2a)

Population : 443 (1969). Main Tribe : Nso

C.P.M.S.

TSENLA MBAM : see Mbam Song

TSENMBANG : see Ntseimbang

TSEN MELIM : Kumbo subdivision. Kumbo Cust. Court

Position : Meridian : 10°39' Parallel : 6°10'

Alt. 1740 m Map : Nkambe (2a)

Population : 370 (1968)

VEKOVI : Jakiri subdivision. Dzekwa Cust. Court

Position : Meridian : 10°34' Parallel : 6°08'

Alt. 2160 m Map : Nkambe (2a)

Track from Nkar to Vekovi

Population : 3075 (1969). Main Tribes : Nso, Fulani

Schools : RCM (cl. 7) Presbyt. (cl. 7)

C. P. M. S.

WAINAMA : Jakiri subdivision. Dzekwa Cust. Court

Position : Meridian : 10°36' Parallel : 6°03'

Alt. 1640 m Map : Nkambe (2a)

Road : from Jakiri to Bamenda

Population : 1313 (1969). Main Tribe : Nso

C. P. M. S.

WAINKAR:(Wainfar) Jakiri subdivision. Dzekwa Cust. Court

Population : 570 (1968). Main Tribe : Nso

WASI : Jakiri subdivision. Dzekwa Cust. Court

Position : Meridian : 10°38' Parallel : 6°00'

Alt. 1200 m Map : Nkambe (2a)

Footpath from Jakiri to Wasi

Population : 375 (1969). Main Tribe : Nso

C. P. M. S.

WVEM : Jakiri subdivision. Dzekwa Cust. Court

Position : Meridian : 10°36' Parallel : 6°10'

Alt. 1840 m Map : Nkambe (2a)

Footpath from Sob to Fakniy

Population : 1075 (1969). Main Tribe : Nso

C. P. M. S.

YANG : Kumbo subdivision. Mbiame Cust. Court
Position : Meridian : 10°49' Parallel : 6°11'
Alt. 1740 m Map : Nkambe (1/200 000)
Footpath from Dzeng to Yang
Population : 301 (1969). Main Tribe : Nso
C. P. M. S.

YEH : Kumbo subdivision. Kumbo Cust. Court
Position : Meridian : 1042' Parallel : 6°16'
Alt. 2000 m Map : Nkambe (1/200 000)
Track from Kumbo to Mbiye
Population : 1734 (1969). Main Tribe : Nso
Schools : Govt (cl. 7) CBM (cl. 3)
C. P. M. S.

YER : Jakiri subdivision. Dzekwa Cust. Court
Position : Meridian : 10°38' Parallel : 6°09'
Alt. 1840 m Map : Nkambe (2a)
Road : from Kumbo to Jakiri
Population : 759 (1968). Main Tribe : Nso
C. P. M. S.

RECAPITULATION.-

List of schools (February 1972)

	GOVT	PRESBYT.	R. C. M.	C. B. M.
BANTEM	Class. 6	-	-	-
BUH	-	-	7	-
DIN	-	-	-	7
DJOTTIN	-	-	7	-
DZENG	-	4	-	-
ELAK-OKU	-	-	-	7
GAGI	4	-	-	-
IBAL-OKU	-	-	-	-
ICHIM	6	-	-	-
JAKIRI	7	-	-	4
JIKEM	-	-	-	7
JIYANE	-	-	-	7
KAI	7	-	-	-
KEVU	-	-	-	7
KIFEM	-	-	7	-
KIKAI KELAKI	-	-	7	-
KIKAI KOM	-	-	7	-
KIKOR	-	-	6	-
KINGOMEN	6	-	-	-
KINSENJAM	-	-	7	-
KISHLY	-	-	-	7
KISHONG	-	7	-	-
KITIWUM	-	-	7	-
KITUNGWANG	-	-	-	4
KOVKI	-	-	-	-
KUMBO	-	7	7	7
KUVLU	6	-	-	-
KWINTAR	-	-	6	-
MALI	-	-	5	-

	: GOVT	: PRESBYT.	: R. C. M.	: C. B. M.
MBAH	: -	: -	: 4	: -
MBAM-OKU	: -	: -	: -	: 7
MBANSONG	: -	: -	: 4	: -
MBEKENGWI	: -	: -	: 4	: -
MBIM	: 7	: -	: -	: -
MBONJONG	: -	: -	: -	: 4
MBOSHONG	: 7	: -	: -	: -
MBOTSEN	: -	: -	: 7	: -
MELIM	: -	: -	: 7	: -
MELUF	: -	: -	: 7	: -
MEMFU	: -	: -	: 6	: -
MENSAI	: -	: 5	: 7	: -
NDZERU	: -	: -	: 7	: -
NGIPTANG	: -	: -	: 4	: -
NGONDZEN	: -	: -	: 7	: -
NKAR	: -	: -	: 7	: -
NKARKUI	: -	: -	: 4	: -
NKOLL	: 7	: -	: -	: -
NOI RESOMBO	: -	: -	: 7	: -
NSEH	: -	: 7	: -	: -
NTOTI	: -	: -	: 4	: -
REFEM	: -	: -	: 4	: -
ROH BETTA	: -	: 7	: -	: -
ROMKONG	: -	: -	: -	: 4
SHISONG	: -	: -	: 7	: -
SHIY	: -	: -	: 7	: -
SOB	: -	: -	: 7	: -
TATUM	: 7	: -	: 7	: -
TEE KIMBO	: 7	: -	: -	: -
VEKOVI	: -	: 7	: 7	: -
YER	: 7	: -	: -	: -

Bui Division Cooperative Societies

Limited.

1	Ber Foodstuff	31	Mboh
2	Buh	32	Mboshsong
3	Din Djottin (59)	33	Melim
4	Feking	34	Meluf
5	Fonti	35	Memfu
6	Ibal Oku	36	Mengu
7	Jakiri	37	Ngemsiba
8	Jikéjem	38	Ngondzen
9	Jiyane	39	Njavnyuy
10	Kfem	40	Nkar
11	Kifem	41	Nkor
12	Kikai Kelaki	42	Nkwi
13	Kikai Kom	43	Noi
14	Kikai Rokwa	44	Nseh
15	Kimvemen	45	Nso Area Coop. Union
16	Kinsenjam	46	Nso women Coop. Shop
17	Kitiwum	47	Oku
18	Kiyan	48	Roh Vitangto
19	Kuflu	49	Shisong
20	Kumbo	50	Shisong
21	Lassin	51	Shiy
22	Lui	52	Sob
23	Lum	53	Tatum
24	Mbah	54	Tfuh
25	Mbam-Oku	55	Tooy
26	Mbam-Ndzenso	56	Wainama
27	Mbam-Nkum	57	Wvem
28	Mbiame	58	Yer.
29	Mbiim		
30	Mbinon		

Credit Unions

- Jakiri
- ~~Kikaf~~ Kelaki
- Kimbo
- Kitiwum
- Kuflu
- Lah Nyuy
- Ly wantse (Tatum)
- Mbam Nkum
- Mbiame
- Meluf
- Ngondzen
- Shisong
- Shiy
- Sob
- Tatum. /-

Main Markets (every 8 days)

Kimbo : day in lamnso language :		Kavi
Kuflu :	"	Revei
Djottin :	"	Ntseri
Tatum	"	Ngoilum
Oku	"	Ngoilim
Lassin	"	Wailum
Mbiame	"	Wailum
Jakiri	"	Ntangrin

Health Centres (Dispensary and Maternity)

Oku (Elack)

Nkor

Mbiame

Nkumkov (Nseh)

Mban (Kuintar)

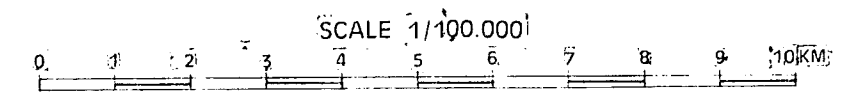
Jakiri

Jikajen

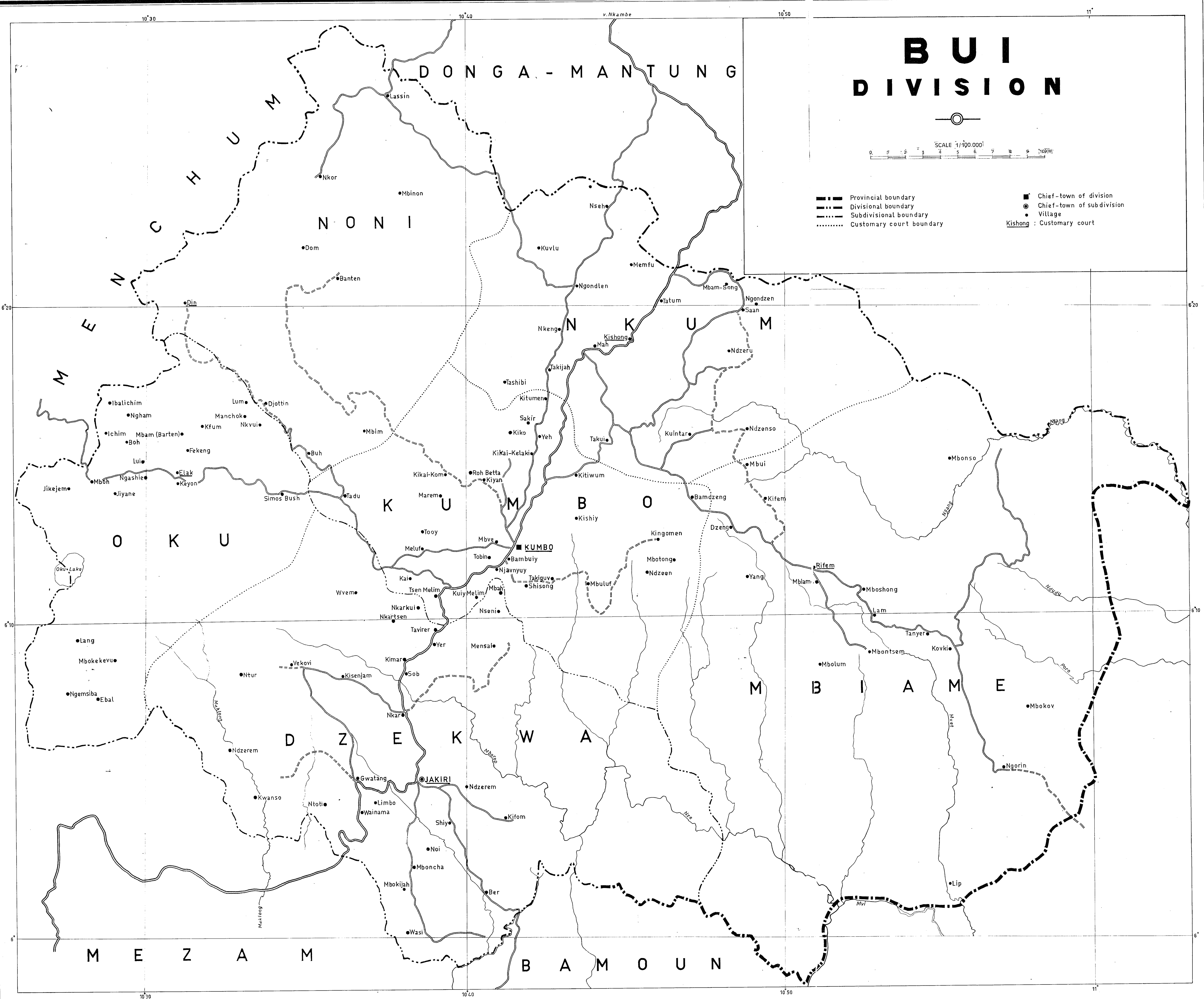
Tatum

Nkar.

BUI DIVISION



- Provincial boundary
- - - Divisional boundary
- · · · Subdivisional boundary
- · · · · Customary court boundary
- Chief-town of division
- Chief-town of subdivision
- Village
- Kishong : Customary court



ORSTOM

Direction générale :

24, rue Bayard, PARIS 8^e

Centre ORSTOM de Yaoundé :

B. P. 193 — YAOUNDE

République Fédérale du Cameroun.