



Census of India 2011

MANIPUR

SERIES-15

PART XII-A

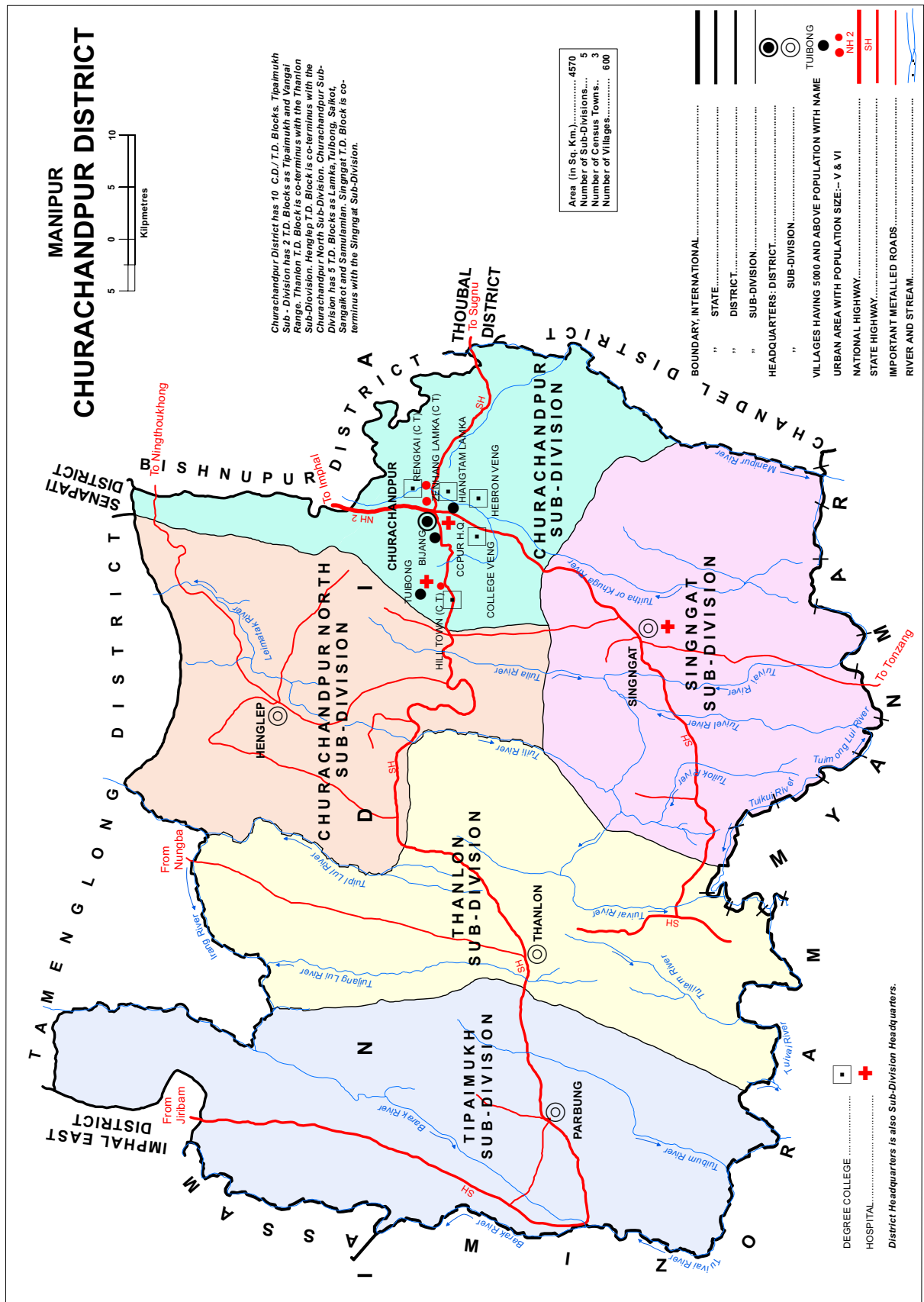
DISTRICT CENSUS HANDBOOK

CHURACHANDPUR

VILLAGE AND TOWN DIRECTORY



**DIRECTORATE OF CENSUS OPERATIONS
MANIPUR**





CENSUS OF INDIA 2011

MANIPUR

SERIES-15

PART XII- A

DISTRICT CENSUS HANDBOOK

CHURACHANDPUR

VILLAGE AND TOWN DIRECTORY



**Directorate of Census Operations
Manipur**



Khuga Dam

Khuga Dam is located towards the south of Churachandpur town. This dam was inaugurated by Smt. Sonia Gandhi in 2010. This dam was constructed to fulfil the requirement of electricity and water in the nearby areas. Tourists can visit the artificial lake, which is a part of this dam.

Contents

	Pages
District Map	3
Mottif	7
Contents	9
Foreword	11
Preface	13
Acknowledgements	15
History and Scope of the District Census Handbook	17
Brief History of the District	19
Analytical Note	
(i) Physical features	24
(ii) Census Concepts	25
(iii) Non-Census Concepts	30
(iv) 2011 Census findings	34
(v) Brief Analysis of Primary Census Abstracts data based on 1 to 35	35
(vi) Brief Analysis of Village Directory and Town Directory data base on 36 to 45	57
(vii) Major social and cultural events, natural and administrative developments and significant activities during the decade	65
(viii) Brief discription of places of religious, historical or archaeological importance in villages and places of tourist interest in the towns of the district	68
(ix) Major Chareteristics of the Districts, contribution of the district in the form of any historical figure associated with the District	68
(x) Scope of Village and Town Directory-column headingwise explanation and coverage of data	69
Village and Town Directory	
Brief Note on Village and Town Directory	72
Section I -Village Directory	
(a) List of Villages merged in town and outgrowths at 2011 Census	80
(b) Map of Tipaimukh T.D Block showing tehsil boundary.	83
(c) Alphabetical List of Villages of Tipaimukh & Vangai Range T.D Block along with location code 2001 & 2011	84
(d) Village Directory of Tipaimukh & Vangai Range T.D Block	86
(e) Map of Thanlon T.D.Block showing tehsil boundary.	106
(f) Alphabetical List of Villages of Thanlon T.D.Block along with location code 2001 & 2011	107
(g) Village Directory of Thanlon T.D.Block	108

DISTRICT CENSUS HANDBOOK-CHURACHANDPUR

(g)	Map of Henglep T.D.Block showing tehsil boundary.	123
(h)	Alphabetical List of Villages of Henglep T.D.Block along with location code 2001 & 2011	125
(i)	Village Directory of Henglep T.D.Block	128
(j)	Map of Tuibong,Saikot,Sangaikot,Lamka and Sammulamlan T.D.Block showing tehsil boundary.	155
(k)	Alphabetical List of Villages of Tuibong,Saikot,Sangaikot,Lamka and Sammulamlan T.D.Block along with location code 2001 & 2011	156
(l)	Village Directory of Tuibong,Saikot,Sangaikot,Lamka and Sammulamlan T.D.Block	164
(m)	Map of Singngat T.D.Block showing tehsil boundary.	245
(n)	Alphabetical List of Villages of Singngat T.D.Block along with location code 2001 & 2011	246
(o)	Village Directory of Singngat T.D.Block	248
(p)	Appendices to Village Directory	
	Appendix-I: Summary showing total number of villages having educational,medical and other amenities in villages - C.D.Block level	260
	Appendix 1-A : Villages by number of the primary Schools	264
	Appendix I-B: Villages by primary, middle and secondary Schools	264
	Appendix I-C:Villages with different sources of drinking water facilities available	265
	Appendix II: Villages with 5000 and above population which do not have one or more amenities available	265
	Appendix V: Summary showing number of villalges not having Scheduled Caste Population	265
	Appendix VI: Summary showing number of villalges not having Scheduled Tribes Population	266
	Appendix VII-A: List of Villalges according to the proportion of the Scheduled Castes to the total Population by ranges	266
	Appendix VII-B: List of Villalges according to the proportion of the Scheduled Tribes to the total Population by ranges	267
Section II-Town Directory		
(a)	Town Directory Statement I- Status and growth history	282
(b)	Town Directory Statement II- Physical Aspect and location of Towns,2009	283
(c)	Town Directory Statement III- Civic and other amenities,2009	283
(d)	Town Directory Statement IV- Medical facilities,2009	284
(e)	Town Directory Statement V- Educational,Recreational and Cultural facilities, 2009	284
(f)	Town Directory Statement VI- Industry and Banking,2009	285

FOREWORD

The District Census Handbook (DCHB) is an important publication of the Census Organization since 1951. It contains both Census and non Census data of urban and rural areas for each District. The Census data provide information on demographic and socio-economic characteristics of population at the lowest administrative unit i.e. of each Village and Town and ward of the District. The Primary Census Abstract (PCA) part of this publication contains Census data including data on household amenities collected during 1st.phase of the Census i.e. House Listing and Housing Census. The non Census data presented in the DCHB is in the form of Village Directory and Town Directory contain information on various infrastructure facilities available in the village and town viz; education, medical, drinking water, communication and transport, post and telegraph, electricity, banking, and other miscellaneous facilities. Later on, the Telegraph Services were closed by the Government of India on 15th. July, 2013. The data of DCHB are of considerable importance in the context of planning and development at the grass-root level.

2. In the 1961 Census, DCHB provided a descriptive account of the District, administrative statistics, Census tables and Village and Town Directory including Primary Census Abstract. This pattern was changed in 1971 Census and the DCHB was published in three parts: Part-A related to Village and Town Directory, Part-B to Village and Town PCA and Part-C comprised analytical report, administrative statistics, District Census tables and certain analytical tables based on PCA and amenity data in respect of Villages. The 1981 Census DCHB was published in two parts: Part-A contained Village and Town Directory and Part-B the PCA of Village and Town including the SCs and STs PCA up to Tahsil/Town levels. New features along with restructuring of the formats of Village and Town Directory were added. In Village Directory, all amenities except electricity were brought together and if any amenity was not available in the referent Village, the distance in broad ranges from the nearest place having such an amenity, was given.

3. The pattern of 1981 Census was followed by and large for the DCHB of 1991 Census except the format of PCA. It was restructured. Nine-fold industrial classification of main workers was given against the four-fold industrial classification presented in the 1981 Census. In addition, sex wise population in 0-6 age group was included in the PCA for the first time with a view to enable the data users to compile more realistic literacy rate as all children below 7 years of age had been treated as illiterate at the time of 1991 Census. One of the important innovations in the 1991 Census was the Community Development Block (CD Block) level presentation of Village Directory and PCA data instead of the traditional Tahsil/Taluk/PS level presentation.

4. As regards DCHB of 2001 Census, the scope of Village Directory was improved by including some other amenities like banking, recreational and cultural facilities, newspapers & magazines and 'most important commodity' manufactured in a Village in addition to prescribed facilities of earlier Censuses. In Town Directory, the statement on Slums was modified and its coverage was enlarged by including details on all slums instead of 'notified slums'.

5. The scope and coverage of Village Directory of 2011 DCHB has been widened by including a number of new amenities in addition to those of 2001. These newly

added amenities are: Pre-Primary School, Engineering College, Medical College, Management Institute, Polytechnic, Non-formal Training Centre, Special School for Disabled, Community Health Centre, Veterinary Hospital, Mobile Health Clinic, Medical Practitioner with MBBS Degree, Medical Practitioner with no degree, Traditional Practitioner and faith Healer, Medicine Shop, Community Toilet, Rural Sanitary Mart or Sanitary Hardware Outlet in the Village, Community Bio- gas, Sub Post Office, Village Pin Code, Public Call Office, Mobile Phone Coverage, Internet Cafes/ Common Service Centre, Private Courier Facility, Auto/Modified Autos, Taxis and Vans, Tractors, Cycle-pulled Rickshaws, Carts driven by Animals, Village connected to National Highway, State Highway, Major District Road, and Other District Road, Availability of Water Bounded Macadam Roads in Village, ATM, Self-Help Group, Public Distribution System(PDS) Shop, Mandis/Regular Market, Weekly Haat, Agricultural Marketing Society, Nutritional Centers (ICDS), Anganwadi Centre, ASHA (Accredited Social Health Activist), Sports Field, Public Library, Public Reading Room, Assembly Polling station, Birth & Death Registration Office. In the Town Directory,

DISTRICT CENSUS HANDBOOK-CHURACHANDPUR

seven Statements containing the details and the data of each Town have been presented viz.; (i)-Status and Growth History of Towns,(ii)- Physical Aspects and Location of Towns, (iii)-Civic and other Amenities, (iv)- Medical Facilities, (v)-Educational, Recreational & Cultural Facilities, (vi)- Industry & Banking, and (vii)- Civic & other amenities in Slums respectively. CD Block wise data of Village Directory and Village PCA have been presented in DCHB of 2011 Census as presented in earlier Census.

6. The data of DCHB 2011 Census have been presented in two parts, Part-A contains Village and Town Directory and Part-B contains Village and Town wise Primary Census Abstract. Both the Parts have been published in separate volumes in 2011 Census.

7. The Village and Town level amenities data have been collected, compiled and computerized under the supervision of Shri Balwant Rai Joint Director of Census Operations, Manipur. The task of Planning, Designing and Co-ordination of this publication was carried out by Dr. Pratibha Kumari, Assistant Registrar General (SS) under the guidance & supervision of Dr. R.C.Sethi, Ex-Addl. RGI and Shri Deepak Rastogi present Addl.RGI. Shri A.P. Singh, Deputy Registrar General, (Map) provided the technical guidance in the preparation of maps. Shri A.K. Arora, Joint Director of Data Processing Division under the overall supervision of Shri M.S.Thapa, Addl. Director (EDP) provided full cooperation in preparation of record structure for digitization and validity checking of Village and Town Directory data and the programme for the generation of Village Directory and Town Directory including various analytical inset tables as well as Primary Census Abstract (PCA). The work of preparation of DCHB, 2011 Census has been monitored in the Social Studies Division. I am thankful to all of them and others who have contributed to bring out this publication in time.

(C.Chandramouli)
Registrar General &
Census Commissioner, India

New Delhi.

Dated:- 16-06-2014

Preface

The District Census Handbook is an important set of census publication of the census organization and are widely used by the State Government and its district level and other officers for Planning, development and administrative purposes as well as by a large cross section of data users like academicians, scholars, researchers and other non- governmental agencies. This volume presents the Village and Town Directory under part A and the Primary Census Abstract under part B. The village Directory gives each village its area, population, educational, medical, and civic and other amenities and land use pattern. The Town Directory gives for each town, the area, population characteristics, physical aspects, communications, municipal finance, educational, medical, civic and other amenities and trade, commerce, industry and banking facilities. The primary census Abstract presents other basic data like number of residential houses and household, literates, Scheduled Caste and Tribes population, Workers by main categories, marginal workers and Non-workers. The data presented under Village and Town Directories were furnished by the Village Officers through the Sub-district collector in respect of rural areas i.e villages and by the Executive officers concerned in respect of urban areas respectively. The data presented under Primary Census Abstract were collected during the census operations by the field workers consisted of Enumerators, Supervisors, Charge Officers and District Census Officers. Question on Sex (Male / Female /others)into three adding code 3 for others during 2011 Census and one additional question was canvass during 2011 Census for marginal workers who worked for less than 6 months by splitting it into two viz. 1) Marginal workers who have worked for 3 months or more but less than 6 months, 2) Marginal workers who have worked for less than 3 months. Thanks are due to all these field officials who have provided the basic data required for the compilation of this volume. The 2011 census DCHB, by and large, followed the pattern of 2001 census in presenting and publication of Primary Census Abstract at the level of Community Development /Tribal Development blocks (CD/TD Blocks) instead of tahsil and sub-divisional level. But as decided the Registrar General and Census Commissioner, India District Census Handbook (DCHB) will be printed into two separate volumes Part – A and Part – B in 2011 Census instead of single volume as was the practice during previous Censuses. I am extremely thankful to Dr. C. Chandramouli, Registrar General and Census Commissioner, India for his guidance and inspiration in bringing out this publication. I am also grateful to Shri D. K Sikri, former Registrar General and Census Commissioner of India for his constant guidance and advice in the initial stage. I am thankful to Dr. D. Roy Chaudhary then Deputy Registrar General (C&T) and Shri P. K. Banerjee for Planning , Designing and Co-ordination of this publication, Mrs. Pritibha Kumari, Assistant Registrar General Social Studies Division, for finalizing data and analytical notes, Shri A. P. Singh, Deputy Registrar General, Map Division for providing technical guidance in preparation of Maps, Shri M.S. Thapa, Additional Director and Shri Anil Kumar, Joint Director, Data processing Division, for record structure and data computerization. I would like to place my heartfelt thanks to all the officers and officials of this Directorate who have played vital role at various stages of census and overall supervision of collection and compilation of this volume. My thanks are also due to Shri Biju Basumatary, Shri R.K. Manisana Singh, Assistant Directors, Dr. M. Manimohon Meetei,

DISTRICT CENSUS HANDBOOK-CHURACHANDPUR

Senior Geographer, Shri Pallab Jyoti Konwar and Shri Govind Soni, S.I. Grade II and Shri O. Jugindro Singh, Senior Technical Assistant for their painstaking labour and constant involvement in different stages while bringing out this publication. I would also express my thanks to all those who rendered timely and necessary help at different stages in the finalization of this publication.

Balwant Rai
Joint Director of Census
Operations, Manipur

Acknowledgements

Overall Supervision

- | | |
|----------------|----------------|
| 1. Balwant Rai | Joint Director |
|----------------|----------------|

Drafting and Analysis

- | | |
|-----------------------------|------------------------------------|
| 1. Shri R.K. Manisana Singh | Statistical Investigator, Grade-I |
| 2. O.Jugindro Singh | Senior Technical Assistant (P) |
| 3. Govind Soni | Statistical Investigator, Grade-II |
| 4. Pallab Jyoti Konwar | Statistical Investigator, Grade-II |
| 5. Thai Lanah | Statistical Investigator, Grade-II |
| 6. Dr.Kh Sumati Devi | Sr.Consultant |
| 7. Dr.Th.Amumacha Singh | Sr.Consultant |
| 8. Dr. N.Sanjaoba Singh | Compiler |

Data Collection & Tabulation

- | | |
|-------------------------|------------------------------------|
| 1. O.Jugindro Singh | Senior Technical Assistant (P) |
| 2. Govind Soni | Statistical Investigator, Grade-II |
| 3. Pallab Jyoti Konwar | Statistical Investigator, Grade-II |
| 4. Thai Lanah | Statistical Investigator, Grade-II |
| 4. Dr.Kh Sumati Devi | Sr.Consultant |
| 5. Dr.Th.Amumacha Singh | Sr.Consultant |
| 6. Dr. N.Sanjaoba Singh | Compiler |
| 7. Md.Feroz Khan | Compiler |
| 8. N.Nando Singh | Compiler |

Computerization Data Entry and Printing

- | | |
|---------------------------|------------------------------------|
| 1. Shri O. Jugindro Singh | Senior Technical Assistant (P) |
| 2. Govind Soni | Statistical Investigator, Grade-II |
| 3. Pallab Jyoti Konwar | Statistical Investigator, Grade-II |

Mapping Works

- | | |
|----------------------------|-------------------|
| 1. Dr. M. Manimohon Meetei | Senior Geographer |
| 2. W. Kumar Singh | Sr. Draughtsman |

History and Scope of District Census Handbook

The need of data at the grass root level for the administrative and planning purposes at sub micro level as well as academic studies prompted the innovation of District Census Handbook. District Census Handbook is a unique publication from the Census organization which provides most authentic details of census and non-census information from village and town level to district level. The District Census Handbook was firstly introduced during the 1951 Census. It contains both census and non census data of urban as well as rural areas for each district. The census data contain several demographic and socio-economic characteristics of the lowest administrative unit i.e. of each village and town and ward of the district. The non census data comprise of data on availability of various civic amenities and infrastructural facilities etc. at the town and village level which constitute Village Directory and Town Directory part of the DCHB. The data of DCHB are of considerable importance in the context of planning and development at grass-root level.

In 1961 census DCHB provided a descriptive account of the district, administrative statistics, census tables and village and town directory including Primary Census Abstract. This pattern was changed in 1971 Census and the DCHB was published in three parts: Part-A related to village and town directory, Part-B to village and town PCA and Part-C comprised analytical report, administrative statistics, district census tables and certain analytical tables based on PCA and amenity data in respect of villages. The 1981 census DCHB was published in two parts: Part-A contained village and town directory and Part-B the PCA of village and town including the SCs and STs PCA up to tahsil/town levels. New features along with restructuring of the formats of village and town directory were added into it. In Village Directory, all amenities except electricity were brought together and if any amenity was not available in the referent village, the distance in broad ranges from the nearest place having such an amenity,

was given. The pattern of 1981 census was followed by and large for the DCHB of 1991 Census except the format of PCA. It was restructured. Nine-fold industrial classification of main workers was given against the four-fold industrial classification presented in the 1981 census. In addition, sex wise population in 0-6 age group was included in the PCA for the first time with a view to enable the data users to compile more realistic literacy rate as all children below 7 years of age had been treated as illiterate at the time of 1991 census. One of the important innovations in the 1991 census was the Community Development Block (CD Block) level presentation of village directory and PCA data instead of the traditional tahsil/taluk/PS level presentation.

As regards DCHB of 2001 Census, the scope of Village Directory was improved by including some other amenities like banking, recreational and cultural facilities, newspapers & magazines and 'most important commodity' manufactured in a village in addition to prescribed facilities of earlier censuses. In Town Directory, the statement on Slums was modified and its coverage was enlarged by including details on all slums instead of 'notified slums'.

The scope and coverage of Village Directory of 2011 DCHB has been widened by including a number of new amenities in addition to those of 2001. In the Town Directory, seven Statements containing the details and the data of each town have been presented viz.:(i)-Status and Growth History of towns,(ii)- Physical Aspects and Location of Towns, (iii)-Civic and other Amenities, (iv)-Medical Facilities, (v)-Educational, Recreational & Cultural Facilities, (vi)- Industry & Banking, and (vii)- Civic & other amenities in Slums respectively. CD Block wise data of Village Directory and Village PCA have been presented in DCHB of 2011 census as presented in earlier census. The data of DCHB 2011 Census have been presented in two parts, Part-A contains Village and Town Directory and Part-B contains Village and Town wise Primary Census Abstract. Both the Parts have been published in separate volumes in 2011 Census.

Brief History of the District

The district of Churachandpur derives its name from the town of Churachandpur after Sir Churachand Singh, K.C.S.I.,C.B.S. the Maharaja of Manipur. It lies on the south-western part of Manipur between 24.0 N and 24.3 N latitude and 93.15 E and 94.0 E longitude. The district is bounded on the north by Tamenglong District, on the east by the districts of Imphal and Chandel, on the south by Myanmar (Burma) and Mizoram and on the west by the State of Mizoram and Assam. The average altitude of the district is 914.0 metres above the mean sea level. The area of the district as furnished by the Surveyor General of India is 4570.0 sq.km.

Historically, the district is characterised by a stream of immigrants, mainly of the Kuki origin, from Burma and Chitagong Hill Tracts (now in Bangladesh) beginning right from the 15th and 16th century even upto the early part of this century. Depending on the period of migration these Kuki immigrants have been classified by various authors into the old Kuki group. On the basis of their language and affinity to other social characteristics they are further classified into Northern-Chin sub-group and Kuki-Chin sub-group. They gradually spread throughout the district and other hilly area of Manipur from various directions in search of fertile and suitable habitation areas. In the process of control and supremacy there arose constant feuds and wars, mostly local, within the different factions of the migrant group as also between the migrant population and the original settlers. In the immediate pre-independence period they came into the limelight during the Kuki Rebellion of 1917-19. In December, 1917, the Kukis broke into open rebellion against the British in defiance of the order of conscription of labour corps for employment in France during the First World War. The rebellion lasted till March, 1919. Many lives were lost in the rebellion. During the Second World War the district further witnessed heavy military movement of the I.N.A. (Indian National Army of Netaji Subhaschandra Bose) forces and the Japanese Army and their engagement against the Indian and the British Army. The spread of Christianity among the different sections of the people of the district in the beginning of the 20th century is another epoch-making achievement in the history of

the district. From a small start the district now have a number of Christian organizations/missionaries operating in all corners of the district. The spread of Christianity is still a continuing process.

Churachandpur district which was previously known as Manipur South District came into existence in the year 1969 alongwith the district reorganization of Manipur. Manipur was till then a single district Union Territory having only 10 Sub-Divisions. By an order of Manipur Government No. 20/39/69-D dated 12th November, 1969, Manipur was divided into 5 districts having 25 Sub-Divisions. Under the said notification, the Churachandpur Sub-Division alongwith 15 hill villages of Jiribam Sub-Division were transferred to form Manipur South District. The District was further divided into 5 sub-divisions, namely, Tipaimukh, Thanlon, Churachandpur North, Churachandpur and Thinghat (presently known as Singngat). Since then there have been some minor territorial changes in the jurisdiction of the district. In 1972, 14 hill villages belonging to Jiribam sub-division of Manipur Central District (now Imphal district) were added to the administrative and revenue jurisdiction of Tipaimukh sub-division of the district. During 1981 and 1991 the district lost two hill villages belonging to Churachandpur sub-division. These hill villages were already lying within the geographical jurisdiction of Bishnupur district and the transfer to these villages to Bishnupur district was made in 1985 for administrative conveniences. During the intervening period the name of the district had also been changed Manipur South District to Churachandpur district.

The relevant Government order affecting the jurisdiction of the district are presented below :-

Subject	Government order with date
1. Creation of Manipur South District	Government Secretariate order No.20/39/69-D dated 12, November 1969 (Gazette E-93 dated 15/2/72) Manipur
2. Formation of Tipaimukh, Thanlon, Churachandpur and Thinghat (Singngat Sub-Division)	- do -
3. Addition of 14 villages Jiribam Sub-Division	Government of Manipur from Secretariate Planning and

DISTRICT CENSUS HANDBOOK-CHURACHANDPUR

Tipaimukh Sub-Division	Development Order to No. 18/11/71-SC dared 14/2/72 (manipur Extra Ordinary Gazette No. 136-E-93 dated 15/2/72)	3. Churachandpur North 4. Churachandpur 5. Singngat	Henglep Churachandpur Singngat
4. Change of the district name from Manipur South District to Churachandpur district	Government of Manipur Secretariate.-Revenue Deptt. Order No. 43/2/81-R (Pt) dated 15/7/83 (Manipur (Extra-ordinary Gazette No. 174 dated 5/8/83).		
5. Transfer of 2 villages from Churachandpur Sub-Division to Bishnupur District.	Government of Manipur Revenue Deptt. Order No. 6/1/73-R (Pt-V) Dated 18/12 84 (Manipur Gazette No.37 dated 16/1/85)		
6. Constitution of the Hill Areas of Manipur South District into Manipur South Autonomous District.	Government of Manipur, Planning and Development Deptt.No. 18/1/71-SC dated 14/1/72)		
7. Dclaration of District and Sub-Division Head quarters.	Government of Manipur, Planning & Development Deptt. No. 18/1/71-SC dated 16/1/85)		
8. Withdrawal of Churachandpur Municipality from the operation of the Manipur Municipality Act,1976	Government of Manipur, Secretariate Administration & Urban Development Deptt. No. 2/28/84-LSG (MUC) dated11/2/88 (Manipur Gazette No. 352 dated 11/2/88.		
9. Withdrawal of Singngat Small Town from the Municipal operation of the ManipurUrban Municipality Act, 1976 No.352 dated 11/2/88.	Government of Manipur ,Administration Housing & Development Deptt. No. 3/10/77-LSG(NA) dated 11/2/88 (Manipur Gazette		

Churachandpur District now has 5 sub-Divisions and 6 Tribal Development Blocks (T.D.Blocks). Every Sub-Division except Churachandpur Sub-Division has one T.D.Block and in these sub-divisions, the jurisdiction of the T.D.Blocks coincide with that of the respective sub-divisions. In Churachandpur sub-division alone there two T.D.Blocks. The names of the sub-divisions and the names of the T.D.Blocks within each sub-division along with their respective headquarters are given below :-

Sub-Division	Headquarters
1. Tipaimukh	Parbung
2. Thanlon	Thanlon

T.D.Block	Headquarters
1. Parbung	Parbung
2. Thanlon	Thanlon
3. Henglep	Henglep
4. Churachandpur	Churachandpur
5. Samulamlan	Samulamlan
7. Singngat	Singngat

(iii) Administrative set up

The district Magistrate-Cum-Deputy Commissioner (District Collector) is the head of the district. He is assisted by an Additional Deputy Commissioner/Additional District Magistrate and Assistant Commissioner by such other officers and staff as are appointed from time to time. Maintainace of law and order, revenue administration, economic development are the main duties of the District Administration. The district is divided into a number of administrative units (Sub-division) which are in the charge of Sub-Divisional Officer (Magistrate). The District has five such sub-divisions namely (I) Tipaimukh Sub-Division (II) Thanlon Sub-Division (III) Churachandpur North Sub-Division (IV) Churachandpur Sub-Division (V) Singngat Sub-Division having their headquarters respectively at Parbung, Thanlon, Henglep, Churachandpur and Singngat. Eacg Sub-Division is concurrently a Tribal Development Block and each Sub-Divisional Officer functions as Block Development Officer in their respective jurisdictions. However Churachandpur Sub-Division has an additional Tribal Development Block in the name of Samulamlan Tribal Development Block in charge of by a separate Block Development Officer who is junior in rank to that of a Sub-Divisional Officer. The number of sub-divisions in 2001 Census remained the same as in 1991 Census. Other district hadrs such as Superintendent of Police, Zonal Educational Officer, District Agriculture Officer and many other District Offices are located at Churachandpur District Headquarter.

The Hill Commissioner sitting in the State Secretariate at Imphal supervises the work of Hill Deputy Commissioners including that of Churachandpur District. Due to non-functioning of District Council, its affairs are looked after by the

DISTRICT CENSUS HANDBOOK-CHURACHANDPUR

Deputy Commissioner. The District is located in the South-West region of the State, having an international border with Myanmar on its south.

The District Police is headed by Superintendent of Police assisted by Deputy Superintendent of

Police. The judicial administration is looked after by Chief Judicial Magistrate posted in the District Headquarter.

Due to non-functioning of Autonomous District Council, its affairs are looked after by District Deputy Commissioner assisted by Chief Executive Officer.

Analytical Note

Physical Features

Location and Size :- Churachandpur District lies in the South-Western part of Manipur. It lies between latitudes 23 56'43" N to 24 42' N and longitudes 92° 58'E to 93° 52'8"E approximately. It is bounded on the North by Tamenglong, Imphal East, Senapati, Bishnupur and Thoubal Districts, south by Mizoram and Myanmar (Burma), east by Chandel district and west by Assam State. The total area of the district is 4,570 sq.km. It is the largest district in Manipur.

Physiography

The district has a small valley portion extended from Manipur (Imphal) valley along the Khuga River basin while the rest of the major portion belongs to the rugged hilly terrain. Churachandpur district is divided into 3 hilly regions, viz., i) Western Hilly Region, ii) Eastern Hilly Region and iii) Southern Hilly Region, based on geology, soils, topography, climate and natural vegetation. The Western Hilly Region occupies the west portion of Tuipilui river and Tuivai river. In this region there are three long and two small parallel hill ranges. In the western part, the Vangai range as high as 839 metres near Kangreng extending north-south from Doltang to Tipaimukh. The important peaks of this region are Upper Kharkhublen (811), Bharakhal (566), Tingmun (444), Thingradhar (342), etc. The second range divides the Barak and Tuivai rivers in the west and Tuibum and Tuijanglui rivers in the east. The Senvon peak located in the southern portion 1,341 metres high above the MSL is the highest peak of this range while other peaks are Khongjang (1,098), Parbung (1,022), Tolbung (840), Hrovakot (760), Taithu (644), Thingpan (522), etc. The third one stretches from Natheibok to Thanlon north to south as high as 1,55 metres near Thanlon and separates the Tuijanglui river and Tuipilui river. The other peaks are Thangnangbung (1,112), Sawaipai (874), etc. A small range as high as 1,529 metres start from Khongjang to Bungpuilon divides the tuibum river in the west, Tuilianlui river in the east and Tuijanglui river in the north. Pherjol (1,161), Phailian 91,043), etc. are the other peaks. The last one separates the Tuilianlui river in the west, Tuivai river in the east and Tuipilui river in the north extending north-south from Dialkhai to Sinzawl as high as 1,193 metres near Sumtuk.

The eastern hilly region lies east of Tuipilui and Tuivai rivers and north of the Singngat road. In this region a range stretches north-south from Nayang to Mualkui as high as 1,448 metres at Aina divides the Tuipilui river in the west, Tuivai river in the south, Tuililui river in the south-east and Leimatak river in the north-east. A small section of this range extends eastward at Moldak and separates the Leimatak and

Tuililui rivers. The important peaks are Nayang (1,388), Kijuiliphai (1,207), Mualkui (845), Thieki (758), etc. From Nayang it extends eastward upto Khengjang, a peak as high as 1,561 metres divides the Irang river and Leimatak river. Another range extends north-south from Zongmakot to Singtampaozang as high as 1,699 metres at Mamun Lhang from which river Leimatak has its source. The other peaks are Singtampaozang (1,174), Bemongzang (1,093), etc. This range divides the Tuililui river in the west, Tuila river in the east, Ruivel river in the south and Leimatak river in the north. The last parallel range extends from Lamuan to Buksao as high as 2,068 mtrs. near Ukha. It separates the Tuila river in the west, Khuga river and numbers of small streams falling into the Loktak Lake in the east. Nabil Khunou (1,915), Buksao (1,208), etc. are other peaks of this range. To the east of the Khuga river, a range extends from north to south direction as high as 1,924 mtrs. and divides the Khuga river and Tuining river. Two small ranges extend eastward. The Mt. Mulam (1,543) is located here.

The southern hilly region comprises the southern portion of Singhat road. There are five small parallel ranges extending north-south. The western range divides the Tuikui river in the west and Tuilak river in the east. The important peaks of this range are Mualmat Vum (1,625), Kangkap (962), etc. The second range divides the Tuilak and Tuivel rivers and stretches from Suangdoh (1,231) to Ngalgang (1,403), Ngalgang (1,440), Donglam (1,070), etc. are the other peaks. The Behang Tang range as high as 933 mtrs. separates the Tuivel and Tuivai rivers. The next one stretches from Singhat to Maltomjang as high as 1,487 mtrs. and divides the Tuivei and Tuitha or Khuga rivers. The Thingbungthung range as high as 1,752 mtrs. separates the Tuitha or Khuga river and the Manipur river.

DRAINAGE

The district is drained by two river systems i.e. The Barak river system and The Manipur river system. The Irung river and its tributaries like the Leimatak river, Tuipilui river and Tuijanglui river (flowing northwards) and Tuivai river with her tributaries such as Tuivel river, Tailak river (flowing northwards), Tuililui river, Tuila river, Tuibum river, Tuilianlui river (flowing southwards) are the main tributaries of the Barak river, which drains the west, north-eastern and southern portions of the district. The Barak river rises from the Liyai Khnou village of Senapati District and flows south-west upto the end of the district boundary and turns southwards through the Tamenglong district. After running a distance of about 38 km. In the Churachandpur

district, it joins with the Tuivai river at Tipaimukh and turns towards the north and forms the State boundaries between the Mizoram and Manipur for about 25 kms. and with Assam for about 31 kms. It further flows towards the north upto Jirimukh where the Jiri river falls and then it bent westwards upto Sylhet district of the Bangladesh as the Surma river and joins with the Brahmaputra at Comilla district of Bangladesh. Some small and medium size boats doing business on passenger and Cargo transport ply along the Barak river upto Tipaimukh, but for most part of its course, the river and its tributaries have very swift and fast flowing current which are unsuitable for navigation. The Irung river starts from the Sintongbung range of Tamnenglong district and flows towards the south. It forms the district boundary between Tamenglong and Churachandpur after turning westwards from Vantangbung to the joining point with the Barak river for about 35 kms. The Leimatak river rises from Mount Mamun Lhang (1,699) and flows toward the north for about 34 kms. in the district. It enters into Tamenglong District and falls into the Irang river near Tamlok village. The Tuipilui river starts near Thanlon(1,555) and flows towards the north. After flowing for about 48 kms. it joins the Irang river at Vantangbung. Another tributaries of the Irang river, name Tuijanglui rises from the Jhangkum village (about 1000 mtrs. High) and flows northward for about 40 kms. and falls into the Irang river.

The Tuivai river rises from the Zampi village of Myanmar (Burma) about 1,594 mtrs. high above the MSL. It flows towards the north upto near Zavellei for about 28 kms. long and after meeting the Tuila river, it turns towards the west upto near Dyalkhai village for about 30 kms. and then flows towards the south for about 28 kms. and thus forming as International boundary of about 10 kms. with Myanmar. It again turns towards the west and forming the State boundary with the Mizoram for about 28 kms. and turns towards the south and enters into Mizoram. After flowing a short distance in Mizoram, the Tuivai river again turning towards the north upto the State Boarder, bends westwards to form the State boundary for about 18 kms. It then turns towards the north along with the State boundary for about 14 kms. and lastly falls into the Barak river at Tipaimukh. The Tuivel river rises from the Mauvum village of Myanmar and flows towards northward. It flows parallel to the Tuivai river and after running for about 26 kms. the Tuivel river falls into the Tuivai river. The Tuilak river starts from Ngaljang village (1,440) of southern hilly region and flows the north. It joins the Tuivai river near Mualnuam after flowing for about 26 kms. The Tuila river starts from Zongmakot village

(about 1,600 mtrs.) and flows southwards for about 34 kms. and falls into the Tuivai river near Zabellei village. The Tuililui river rises from Moldak village (about 1,100 mtrs) and turns towards the south for about 23 kms. and joins with the Ruivai river near Singtam village. The Tuibum river starts from Khongjang village (1,098) and flows for about 31kms. southwards and falls into the Tuivai river. The Tuiliyamlui river rises from the Height of 1,555 mtrs. near Thanlon and flows towards the south for about 24 kms. and falls into the Tuivai river near Bungpuilon.

The Manipur river and its tributaries, the Khuga and Tuining rivers drain the eastern part of the district. It forms the district boundary with the Chandel district for about 43 km before its final entry into the Myanmar. The Manipur river rises from the Lakhamei village (2,473) of Senapati district as the Iiril river flows the south. After joining with Imphal river at Lilong, Thoubal river at Mayang Imphal, Sekmai river at Sekmajin, Chakpikarong river at Sugnu, Khuga river at Ithai, Tuining river at Lungngil, etc., its name changes itself as the Manipur river and flows towards the south and falls into Chindwin river of Myanmar (Burma) as Myitha river at Kalewa. The Khuga river rises from the Theigatang Village (1,668) and flows towards the north. A small river namely Tuitha starts from the Mt. Mulam (1,549) and flows southwards for about 16 km. And joins the Khuga river near Hiangtam Khul. The Khuga river flows for about 45 km. In the district and turns eastwards and finally falls into the Manipur river at Ithai in Bishnupur district at the southern edge of the Loktal Lake. The Tuining river starts from the height of 1,924 mt. Near the Mt. Mulam and flows towards the north for about 11 km. and turns eastwards. And then it flows for about 18 km. and falls into the Manipur river at Lunggil.

MINERALS AND QUARRYING

The district is poor in mineral resources. No proper Geological Survey of the district has been made till now. Only some deposits of Lignite has been reported by the Geological Survey of India in and around Kangvai village in the Tuieloo valley along the Tiddim State Highway. The total reserve of lignite in the area is estimated to be 12,262 metric tonnes. No commercially viable project on a large scale can be taken up based on this reserve.

Census Concepts :

Building:

A 'Building' is generally a single structure on the ground. Sometimes it is made up of more than one component unit which are used or likely to be used

as dwellings(residences) or establishments such as shops, business houses, offices, factories, workshops, worksheds, Schools, places of entertainment, places of worship, godowns, stores etc. It is also possible that building which have component units may be used for a combination of purposes such as shop-cum-residence, workshop-cum-residence, office-cum-residence, etc.

Usually a structure will have four walls and a roof. But in some areas the very nature of construction of houses is such that there may not be any wall. Such is the case of conical structures where entrance is also provided but they may not have any walls. Therefore, such of the conical structures are also treated as separate buildings.

Permanent Houses:

Houses, the walls and roof of which are made of permanent materials. The material of walls can be any one from the following, namely, galvanized iron sheets or other metal sheets, asbestos sheets, burnt bricks, stones or concrete. Roof may be made of from any one of the following materials, namely, tiles, slate, galvanized, iron sheets, metal sheets, asbestos sheets, bricks, stones or concrete.

Semi-permanent Houses:

Houses in which either the wall or the roof is made of permanent material and the other is made of temporary material.

Temporary Houses:

Houses in which both walls and roof are made of temporary materials, which have to be replaced frequently. Walls may be made from any one of the following temporary materials, namely, grass, thatch, bamboo, plastic, polythene, mud, unburnt bricks or wood. Roof may be made from any one of the following temporary materials, namely, grass, thatch, bamboo, wood, mud, plastic or polythene.

Dwelling Room:

A room is treated as a dwelling room if it has walls with a doorway and a roof and should be wide and long enough for a person to sleep in, i.e. it should have a length of not less than 2 meters and a breadth of at least 1.5 meters and a height of 2 meters. A dwelling room would include living room, bedroom, dining room, drawing room, study room, servant's room and other habitable rooms. Kitchen, bathroom, latrine, store room, passageway and verandah which are not normally usable for living are not considered as dwelling rooms. A room, used for multipurpose such as sleeping, sitting, dining, storing, cooking, etc., is regarded as a dwelling room. In a situation where a census house is used as a shop or office. etc. and

the household also stays in it then the room is not considered as a dwelling room. But if a garage or servant quarter is used by a servant and if she/ he also lives in it as a separate household then this has been considered as a dwelling room available to the servant's household. Tent or conical shaped hut if used for living by any household is also considered as dwelling room.

A dwelling room, which is shared by more than one household, has not been counted for any of them. If two households have a dwelling room each but in addition also share a common dwelling room, then the common room has not been counted for either of the households.

Census House:

A 'census house' is a building or part of a building used or recognised as a separate unit because of having a separate main entrance from the road or common courtyard or staircase, etc. It may be occupied or vacant. It may be used for residential or non-residential purpose or both.

In certain peculiar situations, the manner in which buildings and census houses were identified for numbering in the field by the enumerators is described hereunder:

Sometimes a series of different buildings are found along a street which is joined with one another by common walls on either side looking like a continuous structure. These different units are practically independent of one another and are likely to have been built at different times and owned by different persons. In such cases, though the whole structure with all the adjoining units apparently appears to be one building, each portion was treated as a separate building and its constituent units as separate census houses. On the other hand, one may come across cases, particularly in large cities of multi-storeyed ownership flats. In these cases while the structure looks like one building, different persons own the flats. In case of such multi-storeyed structures, having a number of flats owned by different persons, the entire structure was treated as one building and each flat as a separate census house.

If within a large enclosed area, there are separate buildings owned by different persons then each such building is treated as a separate building. There can be a situation where within an enclosed compound there are separate buildings owned by an undertaking or company or even government that are actually in occupation of different persons. For example, Indian Oil Corporation colony where the buildings are owned by the Corporation but these are in occupation of their employees. Each such building was treated as a

separate building. But if in any one of these buildings there were flats in occupation of different households, each such flat was reckoned as a separate census house.

Sometimes it becomes difficult to apply the definition of census house strictly in certain cases. For example, in an urban area, if a flat has five rooms, each room having direct entrance from the common staircase or courtyard. By definition, this has to be treated as five census houses. If all these five rooms are occupied by a single household it was not realistic to treat them as five census houses. In such a case, 'singleness' of use of these rooms along with the main house should be considered and the entire flat was treated as one census house. On the other hand, if two independent households occupy these five rooms, the first household living in 3 rooms and the second household occupying 2 rooms, then considering the use, the first three rooms together were treated as one census house and the remaining rooms as another census house. But if each room was occupied by an independent household, then each such room was treated as a separate census house.

In case of hostels, hotels, etc., even if the door of each room in which an inmate lives opens to a common verandah, staircase, courtyard or a common room, as it happens almost invariably, the entire hostel/Hotel building was treated as one census house. But if such hostels/ hotels have out- houses or other structures used for different purposes or the same purpose, then each such structure attached to the main hostel / hotel was treated as a separate census house.

In some parts of the country, in rural areas, the pattern of habitation is such that a group of huts, located in a compound, whether enclosed or unenclosed, is occupied by one household. While the main residence may be located in one hut, other huts may be used for sleeping, as a kitchen, bath room, baithak, etc. Though each of the huts was a separate structure, they form a single housing unit and therefore, have to be treated collectively as one building and one census house. If some of the huts are used by one household and the others by a second household as residence, then the two groups of huts were treated as separate census houses. However, if there were also other huts in the compound used for other purposes and not as part of the household's residence such as, cattle shed, workshed, etc., these were treated as separate census houses.

On the other hand, in urban areas, where more than one structure within an enclosed or open compound (premises) belonging to the same person, e.g., the main house, the servant's quarter, the garage,

etc., only one building number was given for this group and each of the constituent a separate census house number.

An only case where a structure with roof and pillars has come up was treated as a building.

Rural-Urban Area:

The data in tables on Houses, Household Amenities and Assets are presented separately for rural and urban areas. The unit of classification in this regard is 'town' for urban areas and 'village' for rural areas. In the Census of India 2001, the definition of urban area adopted is as follows:

- a) All places with a municipality, corporation, cantonment board or notified town area committee, etc.
- b) A place satisfying the following three criteria simultaneously:
 - i) A minimum population of 5,000;
 - ii) at least 75 per cent of male working population engaged in non-agricultural pursuits; and
 - iii) a density of population of at least 400 per sq. km.(1,000 per sq.mile)

For identification of places which would qualify to be classified as 'urban' all villages, which, as per the 1991 Census had a population of 4,000 and above, a population density of 400 persons per sq. km. and having at least 75 per cent of male working population engaged in non-agricultural activity were considered. To work out the proportion of male working population referred to above against b) (ii), the data relating to main workers were taken into account.

Apart from these, the outgrowths (OGs) of cities and towns have also been treated as urban under 'Urban Agglomerations'. Examples of out-growths are railway colonies, university campuses, port areas, military camps, etc., that may have come up near a statutory town or city but within the revenue limits of a village or villages contiguous to the town or city. Each such individual area by itself may not satisfy the demographic criteria laid down at (b) above to qualify it to be treated as an independent urban unit but may deserve to be clubbed with the towns as a continuous urban spread. Thus, the town level data, wherever presented, also includes the data for outgrowths of such towns.

Household:

A 'household' is usually a group of persons who normally live together and take their meals from a common kitchen unless the exigencies of work prevent any of them from doing so. Persons in a

household may be related or unrelated or a mix of both. However, if a group of unrelated persons live in a census house but do not take their meals from the common kitchen, then they are not constituent of a common household. Each such person was to be treated as a separate household. The important link in finding out whether it was a household or not was a common kitchen. There may be one member households, two member households or multi-member households.

Institutional Household:

A group of unrelated persons who live in an institution and take their meals from a common kitchen is called an Institutional Household. Examples of Institutional Households are boarding houses, messes, hostels, hotels, rescue homes, jails, ashrams, orphanages, etc. To make the definition more clearly perceptible to the enumerators at the Census 2001, it was specifically mentioned that this category or households would cover only those households where a group of unrelated persons live in an institution and share a common kitchen.

Scheduled Caste and Scheduled Tribe:

Article 341 of the Constitution provides that the President may, with respect to any State or Union territory, specify the castes, races or tribes or parts of or groups within castes, races or tribes which shall for the purposes of the Constitution be deemed to be Scheduled Castes in relation to that State or Union territory. Article 342 similarly provides for specification of tribes or tribal communities or parts of or groups within tribes or tribal communities which are to be deemed for the purposes of the Constitution to be Scheduled Tribes in relation to the various States and Union territories. In pursuance of these provisions, the list of Scheduled Castes and / or Scheduled Tribes are notified for each State and Union territory and are valid only within the jurisdiction of that State or Union territory and not outside.

It is important to mention here that under the Constitution (Scheduled Castes) Order, 1950, no person who professed a religion different from Hinduism was deemed to be a member of a Scheduled Caste in addition to every member of the Ramdasi, Kabirpanthi, Majhabi or Sikligar caste resident in Punjab or Patiala and East Punjab States Union were in relation to that State whether they professed the Hindu or the Sikh religion. Subsequently, in September 1956, by an amendment, the Presidential Order of 1950 and in all subsequent Presidential Orders relating to Scheduled Castes, the Hindu and the Sikh religions were placed on the same footing with regard to the specification of Scheduled Castes.

Later on, as per the amendment made in the Constitution (Scheduled Castes) Order 1990, the Hindu, the Sikh and the Buddhist were placed on the same footing with regard to the recognition of the Scheduled Castes.

The lists containing the names of the Scheduled Castes and the Scheduled Tribes applicable for the Census of India 2001 in the State are given below:

CENSUS OF INDIA 2011

MANIPUR

List of Scheduled Castes and Scheduled Tribes

[The Scheduled Castes and Scheduled Tribes Orders (Amendment) Act, 1976

(No. 108 of 1976, dated the 18th September, 1976)]

Scheduled Castes

1. Dhupi, Dhobi
2. Lois
3. Muchi, Ravidas
4. Namsudra
5. Patni
6. Sutradhar
7. Yaithibi

Scheduled Tribes

1. Aimol
2. Anal
3. Angami
4. Chiru
5. Chothe
6. Gangte
7. Hmar
8. Kabui
9. Kacha Naga
10. Koirao
11. Koireng
12. Kom
13. Lamgang-
14. Mao
15. Maram
16. Maring
17. Any Mixo (Lusai) tribes
18. Monsang

19. Moyon
20. Paite
21. Purum
22. Ralte
23. Sema
24. Simte
25. Sahte
26. Tangkhul
27. Thadou
28. Vaphui
29. Zou
30. Poumai Naga
31. Tarao
32. Kharam
33. Any Kuki Tribes

Language and Mother Tongue:

As per the census concept, each language is a group of mother tongues. The census questionnaire collects information on the mother tongue of each person and mother tongue is defined as the language spoken in childhood by the person’s mother to the person. If the mother died in infancy, the language mainly spoken in the person’s home in childhood will be the mother tongue. In the case of infants and deaf mutes, the language usually spoken by the mother is considered as mother tongue. It is not necessary that the language spoken as mother tongue should have a script. The mother tongues returned by the respondents in census are classified and grouped under appropriate languages according to their linguistic characteristics.

Literate:

A person age 7 years and above who can both read and write with understanding in any language is taken as literate. A person who can only read but cannot write is not literate. It is not necessary that to be considered as literate, a person should have received any formal education or passed any minimum educational standard. Literacy could also have been achieved through adult literacy classes or through any non-formal educational system. People who are blind and can read in Braille are treated as literates

Literacy Rate:

Literacy rate of the population is defined as the percentage of literates in the age group seven years and above. For different age groups the percentage of literates in that age group gives the literacy rate.

Educational Level:

The highest level of education a person has completed

Work:

Work is defined as participation in any economically productive activity with or without compensation, wages or profit. Such participation may be physical and/or mental in nature. Work involves not only actual work but also includes effective supervision and direction of work. It even includes part time help or unpaid work on farm, family enterprise or in any other economic activity. All persons engaged in ‘work’ as defined above are workers. Persons who are engaged in cultivation or milk production even solely for domestic consumption are also treated as workers.

Reference period for determining a person as worker and non-worker is one year preceding the date of enumeration.

Main Worker:

A person who has worked for major part of the reference period (i.e. six months or more during the last one year preceding the date of enumeration) in any economically productive activity is termed as ‘Main worker’ .

Marginal Worker:

A person who worked for less than six months of the reference period (i.e. in the last one year preceding the date of enumeration) in any economic activity is termed as ‘Marginal worker’ .

Non Worker:

A person who has not worked at all in any economically productive activity during the reference period (i.e. last one year preceding the date of enumeration) is termed as ‘Non worker’.

Cultivator:

For purposes of the Census a person is classified as cultivator if he or she is engaged in cultivation on land owned or held from government or held from private persons or institutions for payment in money, kind or share. Cultivation includes effective supervision or direction in cultivation.

A person who has given out her/his land to another person or persons or institution(s) for cultivation for money, kind or share of crop and who does not even supervise or direct cultivation in exchange of land, is not treated as cultivator. Similarly, a person working on another person’s land for wages in cash or kind or a combination of both (agricultural labourer) is not treated as cultivator.

Cultivation involves ploughing, sowing, harvesting

DISTRICT CENSUS HANDBOOK-CHURACHANDPUR

and production of cereals and millet crops such as wheat, paddy, jowar, bajra, ragi, etc., and other crops such as sugarcane, tobacco, ground-nuts, tapioca, etc., and pulses, raw jute and kindred fiber crop, cotton, cinchona and other medicinal plants, fruit growing, vegetable growing or keeping orchards or groves, etc. Cultivation does not include the following plantation crops – tea, coffee, rubber, coconut and betel-nuts (areca).

Agricultural Labourer:

A person who works on another person's land for wages in money or kind or share is regarded as an agricultural labourer. She/he has no risk in the cultivation, but merely works on another person's land for wages. An agricultural labourer has no right of lease or contract on land on which she/he works

Household Industry Worker:

Household industry is defined as an industry conducted by the head of the household herself/himself and or by the members of the household at home or within the village in rural areas and only within the precincts of the house where the household lives in urban areas. The larger proportion of workers in household industry should consist of members of the household including the head. The industry should not be run on the scale of a registered factory which would qualify or has to be registered under the Indian Factories Act and should be engaged in manufacturing, processing, servicing and repairs of goods.

It does not include professions such as a pleader, Doctor, Musician, Dancer, Waterman, Astrologer, Dhobi, Barber, etc. or merely trade or business, even if such professions, trade or services are run at home by members of the household.

Other Worker:

A person who has been engaged in some economic activity during the reference period but not as a cultivator or agricultural labourer or in Household Industry is termed as a 'Other Worker (OW)'. The type of workers that come under this category of 'OW' include all government servants, municipal employees, teachers, factory workers, plantation workers, those engaged in trade, commerce, business, transport, banking, mining, construction, political or social work, priests, entertainment artists, etc. In effect, all those workers other than cultivators or agricultural labourers or household industry workers, are 'Other Workers'

Work Participation Rate:

Percentage of workers (main + marginal) to total population

Population Density:

Population density is the number of persons inhabited per square kilometre of the area.

Age:

Age is measured in terms of the completed number of years

Sex-ratio:

Number of females per 1000 males in a population.

NON CENSUS CONCEPTS**Improved Drinking Water:**

If the household had access to drinking water supplied from a tap, hand pump, tube well or well (protected or covered) situated within or outside the premises, it is considered as having access to improved drinking water. It may be mentioned that such uniform definition may not be valid across all states.

System of Sewerage:

Generally, a sewerage system would mean a network of mains and branches of underground conduits for the conveyance of sewerage to the point of disposal. Sewers that carry only household and industrial wastage are called separate sewers; those that carry storm water from roofs, streets and other surfaces are known as storm water drains, while those carrying both sewage and storm water are called combined sewers. However, in some towns which are not provided with such underground sewerage system, it is served by open surface drain, box drain, sykh pattern drain, etc., in these towns.

Type of latrine and Method of disposal of night soil:

There are three prevalent systems of disposal of human wastes, viz. (i) underground sewerage, (ii) sanitary water flush latrines with individual disposal systems, like septic tank, leaching cess pool and collecting well, and (iii) dry type of latrines with manual scavenging.

The system of underground sewerage provides for the street sewerage with which are connected the sanitary latrines constructed in the houses having water closets and fitted with flushing cistern (or hand flushing). Through this sewer the faecal matter is transported without the need for scavenging. This system generally exists in cities and big towns.

Where the streets sewer does not exist these sanitary water flush latrines are connected to a local septic tank with a sub-soil dispersion system or a leaching pit. Here the liquid wastes from the water

closet is disposed of locally in leaching pit, a septic tank with a soil dispersion system is constructed. This dispersion requires an optimum travel through the pores of the soil which renders the harmful liquid bacterially innocuous by the slow process of filtration through the soil traversed.

Where the soil is impermeable, collecting wells are constructed and the sanitary water flush latrines are connected with them. These wells are cleaned at periodic intervals by a suitable device. The dry type of latrines are of service type latrines from where human excreta is removed by scavengers from house to house, in most cases carrying it on their heads or shoulders or in baskets with handle or wheel barrows. These are then collected in bullock carts or trucks or tractors and trolleys for being carried to the dumping grounds.

Fertility:

In demography, the word fertility is used in relation to the actual production of children or occurrence of births specially lives births. Fertility is a measure of rate at which population adds to itself by births and normally assessed by relating the number of births to a full or part of the population, such as number of married women or number of women of child bearing age. The definitions of the terminology used in computing different fertility rates are mentioned below:

Crude birth rate (CBR) :

Ratio of the number of live births in a year to the mid year population, normally expressed per 1000 population.

$$CBR = \frac{\text{Number of live births during the year}}{\text{Mid-year Population}} \times 1000$$

Crude death rate (CDR) :

Ratio of the number of deaths in a year to the mid year population, normally expressed per 1000 population.

$$CDR = \frac{\text{Number of deaths during the year}}{\text{Mid- year Population}} \times 1000$$

Natural growth rate:

Growth rate is obtained as the difference between crude birth rate and crude death rate in the absence of migration.

Age specific fertility rate (ASFR):

Number of live births in a year to female population in any specified age group normally

expressed per 1000 women.

$$ASFR = \frac{\text{Number of live births in a particular age-group}}{\text{Mid-year female population of the same age-group}} \times 1000$$

Age specific marital fertility rate (ASMFR) :

Number of live births in a year to married female population in any specified age group normally expressed per 1000 married women.

$$ASMFR = \frac{\text{Number of live births in a particular age-group}}{\text{Mid-year married female population of the same age-group}} \times 1000$$

General fertility rate (GFR) :

Number of live births per 1000 women in the reproductive age-group (15-49) years in a given year.

$$GFR = \frac{\text{Number of live births in a year}}{\text{Mid-year female population in the age-group (15-49) years}} \times 1000$$

General marital fertility rate (GMFR):

Number of live births per 1000 married women in reproductive age-group (15-49) years in a given year

$$GMFR = \frac{\text{Number of live births in a year}}{\text{Mid-year married female population in the age-group (15-49) years.}} \times 1000$$

Total fertility rate (TFR) :

It is obtained as the total of the age specific fertility rates (number of children born per woman of the particular age) for the entire reproductive age span. It provides the average number of children that will be born to a woman under the fertility levels indicated by the age specific fertility rates assuming that there is no mortality of women till the completion of reproductive period.

$$TFR = \frac{5 \times \sum_{15-19}^{45-49} ASFR}{1000}$$

Age-specific mortality rate (ASMR) :

Number of deaths in a particular age and sex group per 1000 population of the same age group.

$$\text{ASMR} = \frac{\text{Number of deaths in a particular age-group}}{\text{Mid-year population of the same age-group}} \times 1000$$

q1 :

Probability of dying between birth and age 1. This can be used as approximate value of Infant Mortality Rate (IMR) which gives the ratio of number of deaths in a year of children aged less than one year to the number of births in that year.

q2 :

Probability of dying between birth and age 2.

q5 :

Probability of dying between birth and age 5. This indicator is also known as Under Five Mortality Rate (U5MR)

Infant mortality rate (IMR) :

Ratio of the number of infant deaths (deaths of children below one year) in a year to the number of live births in that year.

$$\text{IMR} = \frac{\text{Number of infant deaths during the year}}{\text{Number of live births during the year}} \times 1000$$

Infant mortality rate comprises of two parts, viz., Neo-natal mortality rate and Post neo-natal mortality rate. The neo-natal mortality rate also comprises of two parts viz., Early neo-natal mortality rate and late neo-natal mortality rate. These are defined as:

Neo-natal mortality rate (NMR) :

Number of infants dying within the first month of life (28 days or under) in a year per 1000 live births of the same year.

$$\text{NMR} = \frac{\text{Number of infant deaths aged 28 days or under during the year}}{\text{Number of live births during the year}} \times 1000$$

Early neo- natal mortality rate :

$$= \frac{\text{Number of infant deaths of less than 7 days during the year}}{\text{Number of live births during the year}} \times 1000$$

Late neo-natal mortality rate :

Number of infant deaths of 7 days to

$$= \frac{\text{less than 29 days during the year}}{\text{Number of live births during the year}} \times 1000$$

Post neo-natal mortality rate (PNMR) :

$$\text{PNMR} = \frac{\text{Number of deaths of 29 days to less than one year during the year}}{\text{Number of live births during the year}} \times 1000$$

Peri-natal mortality rate (PMR) :

Number of still births plus deaths within 1st week of delivery per 1000 births in a year.

Still birth rate (SBR):

$$\text{SBR} = \frac{\text{Number of still births during the year}}{\text{Number of live births and still births during the year}} \times 1000$$

Maternal mortality rate (MMR) :

Number of deaths of women in the age group 15-49 while pregnant or within 42 days of termination of pregnancy from any cause related to pregnancy and child birth per 1000 live births in a given year.

$$\text{MMR} = \frac{\text{Number of maternal deaths to women in the age group 15-49}}{\text{Number of live birth}} \times 1000$$

Eligible couple (Couples per 1000 population) :

Number of currently married females in the age group 15-44 years per 1000 persons of all ages.

Child woman ratio (0-4) :

1. Number of children in the age group 0-4 years per 1000 women in the age group 15-49 years

Child woman ratio (5-9) :

2. Number of children in the age group 5-9 years per 1000 women in the age group 15-49 years.

Migration :

Migration is the third component of population change, the other two being mortality and fertility.

A person is considered as a migrant by place of birth if the place in which he/she is enumerated during the census is other than the place of his/her birth.

Similarly a person is considered as a migrant by place of last residence if the place in which he/she is enumerated during the census is other than his/her

place of immediate last residence outside the village or town and not simply in another house or locality in the same village or town.

Certain aspects concerning temporary movement/migration of people has been explained below as these are important components concerning migration :-

- (i) Migration of persons in search of job is high in the country. In many cases such migrants are only seasonal in nature. People migrate to other places for work in a particular season and come back again to their usual place of residence after three or four months. All such workers are treated as migrants. Similarly, if a person moved to any other place for attending short term vocational or educational course that lasted for only few months of a year, she/he too were considered as a migrant.
- (ii) Where a person had merely gone out to another place or had been shifting from one place to another purely on tour, pilgrimage, visit to hospital for treatment or for temporary business purposes, such persons are not deemed to have had another residence different from the place where she/he or her/his family normally resides. She/he is not considered as migrant.
- (iii) A woman temporarily moves into a hospital or to her parents or other relative's house for delivery and if the hospital or the parents/relatives houses is in a place different from usual place of residence, the place where the hospital or parents/relative's house is the place of last residence of the child but not of the mother.

A new response category 'Moved after birth' was added in Census of India 2001 in the question on 'reasons for migration' to bring out additional migration patterns. Natural calamities or distress migration as a reason for migration for last residence migrants included in 1991 Census, is covered under category of 'Others'. The reason for migration has been determined as applicable at the time of migration and not in reference to any point of time after that. For example, if a person had moved from the place of her/his last residence for the purpose of education and subsequently at some point of time got employment there only, the reason for migration would be 'education' and not 'work/employment'.

Civic status of urban units :

Civic Status of a town/city is determined on the basis of Civic Administrative authority of the town e.g., Municipal Corporation / Corporation, Municipal

Committee/ Municipal council, Municipality etc.

Size class of UA/town :

Size-class of UA/Town is based on the population size of the UA/City/Town. UAs./Towns with 1,00,000 and above population are classified as Class I UAs. / towns. These Class I UAs./towns are now further sub classified in to seven sub classes namely M1 to M7 depending on the population size of UA/City/Town. These are :

M7	(5,000,000 and above);
M6	(2,000,000 to 4,999,999);
M5	(1,000,000-1,999,999);
M4	(500,000-999,999);
M3	(300,000-499,999);
M2	(200,000-299,999) &
M1	(100,000-199,999).

Towns with 50,000 to 99,999 population are classified as Class II towns,

Towns with 20,000 to 49,999 population as Class III towns,

Towns with 10,000-19,999 population as Class IV towns,

Towns with 5000 and 9999 population as Class V towns and

Towns with less than 5000 population as Class VI towns.

Slum area:

The Slum Areas (Improvement and Clearance) Act, 1956 which was enacted by the Central Govt.

defined slums as a) Areas where buildings are in any respect unfit for human habitation; or b) are by reasons of dilapidation, overcrowding, fault arrangement and design of such buildings, narrowness or faulty arrangement of streets, lack of ventilation, light or sanitation facilities, or any combination of these factors, are detrimental to safety, health or morals.

Mega city:

The concept of 'Mega city' is a recent phenomenon in the Urban Sociology and is defined in term of metropolitan city in the form of large size, problem of management of civic amenities and capacity to absorb the relatively high growth of population. Indian Census in 1991 treated the population size of 5 million and above as the cut off point to identify a place as the mega city. Whereas, for the purpose of inclusion in Centrally Sponsored Scheme for Infrastructure Development in Mega cities the Ministry of Urban Affairs and employment, Department of Urban Development adopted the

criteria of 4 million and above population as per 1991 Census for Mega Cities. In 2011 Census, cities with 10 millions and above population have been treated as Mega cities.

2011 Census findings-Population, its distribution:-

Churachandpur District which has an area of 4,570 sq.km. is the biggest of all districts in Manipur and covers 20.47 per cent of the total geographical area of the state. According to 2011 Census, the district has 274,143 persons of which 138,820 are males and 135,323 are females and occupy fifth rank in terms of population in the state. The district has a population of 227,905 persons in 2001 Census and the absolute increase in population during the decade of 2001- 2011 is 46,238 persons. The decadal growth rate in population of the district is 20.29 per cent against 29.36 per cent recorded during the decade of 1991-2001. The average size of household recorded in 2011 census is 5.6 as against 6.1 in 2001 census. The density of population per sq.km. is 60 persons against the state average of 128 persons in the recent census. In terms of density district occupy 4th place in the state. The sex ratio is 975 females per 1000 males in 2011 and is lower by 10 points from the state sex ratio of 985 females. Churachandpur district occupies fifth ranks in term of sex ratio and rank first among the hill district. The sex ratio among scheduled caste and scheduled tribe population is 816 and 1017. The total population of child (0-6) years is 37,445 of which 19,227 are males and 18,218 are females and child sex ratio is 948 females per 1000 males in 2011 and is higher by 18 points from the state sex ratio of 930 females. Child sex ratio among scheduled caste and scheduled tribe is 455 and 950 respectively. The district has no statutory town notified by the state government in 2001 as well as in 2011 census. Three villages namely Rengkai,

Zenhang Lamka and Hill Town having population of more than five thousand with urban characteristics have been treated as Census Town in 2011 census. Total number of villages in the district is 596, an increase of 56 villages from that of 2001. Churachandpur sub-division has a total of 321 villages followed by Churachandpur North with 122, Singngat 64, Thanlon 49 and Tipaimukh has only 40 villages. Most of the villages are of smaller sizes and large size villages are very few. Villages having less than 500 population constitute 80.03 per cent of the total villages. Among the sub-divisions, Churachandpur is the most populated sub-division and has about 63.52 per cent of the total district population followed by Churachandpur North with 11.17 per cent while the least populated sub-division is Thanlon with only 6.74 per cent of the total population of the district. There are 195,935 persons which are literate by census definition (78,208 persons are illiterate) and the literacy rate is 82.78 per cent and the district ranks second in the state and first among the hill district. The literacy rate for the state is 76.9 per cent. The males literacy rate in 2011 is 87.0 per cent against the females literacy rate of 78.5 per cent, the gender literacy gap is therefore 8.5 points. The literacy rate among scheduled caste and scheduled tribe is 72.9 and 82.8 respectively. About 92.9 per cent of the total population of the district is Scheduled Tribes, the absolute population being 254,787 persons, of which 126,328 are males and the rest 128,459 are females. Only 0.2 per cent of the population belongs to Scheduled Castes whereas proportion of general population is 6.9 per cent. Of the total population, 44.7 per cent (122,655 persons) are workers, the percentage of main workers being 32.8 per cent whereas 12.0 per cent are marginal and 55.3 per cent are non-worker. Among the categories of workers, Cultivators constitute 52.86 per cent of the total work force while 6.75 Agricultural labourers, 4.13 Household Industry worker and the rest 36.26 per cent are Other workers.

**Brief Analysis of Primary Census Abstract
data Based on Tables 1-35**

DISTRICT CENSUS HANDBOOK-CHURACHANDPUR

Table 1: Decadal change in Population of Sub-division by residence:2001-2011: District Churachandpur

Sl. No.	Sub-division	Population						Percentage decadal variation 2001-2011			Percentage urban population	
		2001			2011			Total	Rural	Urban	2001	2011
		Total	Rural	Urban	Total	Rural	Urban					
1	2	3	4	5	6	7	8	9	10	11	12	13
1	Tipaimukh	25409	25409	0	28795	28795	0	13.3	13.3	-	0.0	0.0
2	Thanlon	22057	22057	0	18464	18464	0	-16.3	-16.3	-	0.0	0.0
3	Churachandpur North	28380	28380	0	30616	30616	0	7.9	7.9	-	0.0	0.0
4	Churachandpur	132156	132156	0	174138	155781	18357	31.8	17.9	-	0.0	10.5
5	Singngat	19903	19903	0	22130	22130	0	11.2	11.2	-	0.0	0.0
District Total:		227905	227905	0	274143	255786	18357	20.3	12.2	-	0.0	6.7

Table 1 shows the decadal change in population by sub divisions of Churachandpur district during 2001-2011 with percentage of urban population in each sub district for 2001 and 2011 Census. The population of the district has increased from 2, 27,905 to 2, 74,143 persons during the decade with net addition of 46,238 persons recording a growth rate of 20.3 per cent. Rural population of the district has increased to 2, 74,143 in 2011 recording a growth rate 12.2 per cent. There was no urban area of the district in 2001 but during the decade some areas of

the district were declared as census town in 2011 census hence urban population is 18,357 in 2011. The highest growth rate of 31.8 per cent is in Churachandpur followed by at a reasonable distance by Tipaimukh and Singngat sub-district with 13.3 and 11.2 per cent respectively. There is a negative growth rate of -16.3 per cent in Thanlon sub district. The district has 6.7 per cent of population residing in the urban areas of the district recorded in 2011 census as against nil in 2001 census as there was no urban areas in the district in 2001 census.

Table 2: Number and percentage of inhabited villages in specified population size ranges with the related population, 2011 (Rural)

Sr.No.	T.D. Block	Total number of inhabited villages	Total rural population			Number and percentage of villages	Population less than 200		Number and percentage of villages
			Persons	Males	Females		Males	Females	
1	2	3	4	5	6	7	8	9	10
1	0012-Tipaimukh	14	16,117	7,972	8,145	1 (7 %)	22	19	2 (14 %)
2	0013-Vangai Range	26	12,678	6,449	6,229	7 (27 %)	367	356	11 (42 %)
3	0014-Thanlon	49	18,464	9,485	8,979	15 (31 %)	890	927	25 (51 %)
4	0015-Henglep	122	30,616	15,763	14,853	65 (53 %)	4,199	4,113	47 (39 %)
5	0016-Lamka	37	55,031	27,065	27,966	8 (22 %)	543	520	6 (16 %)
6	0017-Tuibong	74	47,913	23,900	24,013	16 (22 %)	829	905	31 (42 %)
7	0018-Saikot	28	14,361	7,624	6,737	11 (39 %)	623	599	9 (32 %)
8	0019-Sangaikot	64	13,357	6,697	6,660	39 (61 %)	2,375	2,392	22 (34 %)
9	0020-Samulamlan	118	25,119	13,095	12,024	77 (65 %)	4,394	4,198	31 (26 %)
10	0021-Singngat	64	22,130	11,609	10,521	31 (48 %)	2,006	1,962	22 (34 %)
Total		596	2,55,786	1,29,659	1,26,127	270 (45 %)	16,248	15,991	206 (35 %)

DISTRICT CENSUS HANDBOOK-CHURACHANDPUR

Population 200 - 499		Number and percentage of villages	Population 500 - 999		Number and percentage of villages	Population 1000 - 1999		Number and percentage of villages
Males	Females		Males	Females		Males	Females	
11	12	13	14	15	16	17	18	19
403	355	4 (29 %)	1,457	1,592	5 (36 %)	3,306	3,282	2 (14 %)
1,611	1,582	5 (19 %)	1,641	1,556	3 (12 %)	2,830	2,735	0 (0 %)
3,781	3,597	4 (8 %)	1,492	1,424	5 (10 %)	3,322	3,031	0 (0 %)
8,021	7,339	9 (7 %)	2,887	2,720	1 (1 %)	656	681	0 (0 %)
1,033	1,058	6 (16 %)	2,378	2,513	6 (16 %)	4,224	4,563	10 (27 %)
4,953	4,999	18 (24 %)	5,843	5,779	6 (8 %)	3,622	3,975	1 (1 %)
1,361	1,396	4 (14 %)	1,173	1,176	2 (7 %)	2,184	1,156	2 (7 %)
3,389	3,313	3 (5 %)	933	955	0 (0 %)	0	0	0 (0 %)
4,961	4,456	9 (8 %)	3,155	2,757	1 (1 %)	585	613	0 (0 %)
3,098	2,874	7 (11 %)	2,497	2,450	3 (5 %)	1,758	1,707	1 (2 %)
32,611	30,969	69 (12 %)	23,456	22,922	32 (5 %)	22,487	21,743	16 (3 %)

Population 2000 - 4999		Number and percentage of villages	Population 5000 - 9999		Number and percentage of villages	Population 10000 and above	
Males	Females		Males	Females		Males	Females
20	21	22	23	24	25	26	27
2,784	2,897	0 (0 %)	0	0	0 (0 %)	0	0
0	0	0 (0 %)	0	0	0 (0 %)	0	0
0	0	0 (0 %)	0	0	0 (0 %)	0	0
0	0	0 (0 %)	0	0	0 (0 %)	0	0
15,320	15,577	1 (3 %)	3,567	3,735	0 (0 %)	0	0
1,913	1,990	2 (3 %)	6,740	6,365	0 (0 %)	0	0
2,283	2,410	0 (0 %)	0	0	0 (0 %)	0	0
0	0	0 (0 %)	0	0	0 (0 %)	0	0
0	0	0 (0 %)	0	0	0 (0 %)	0	0
2,250	1,528	0 (0 %)	0	0	0 (0 %)	0	0
24,550	24,402	3 (1 %)	10,307	10,100	0 (0 %)	0	0

The number and percentage of inhabited villages in specified population ranges as per 2011 census in each CD block of the district is provided in table 2. Out of the 596 inhabited villages of the district bulk of the villages 270(45 per cent) fall in the population range of less than 200 whereas there is no village in the population range of 10000 and above. The number of villages in the population range of 5000-9999 is

three, one in the Lamka TD Block and two in the Tuibong TD Block with population share of one per cent only. Villages having population less than 200 and 200-499 persons accounts for 80 per cent (476 villages) of the total number of 596 inhabited villages in the district. In terms of population these two population ranges account for 37.46 per cent of the total district population.

District Churachandpur

Table 3: New towns, de-notified, declassified and merged town in 2011 census

(a) New		
(i)	Statutory town	Nil
(ii)	Census town	Zenhang Lamka, Rengkai, Hill Town.
(b) Denotified		
(i)	Statutory town of 2001 census denotified and also did not satisfy the criteria to be treated as census town.	
	Nil	
(ii)	Statutory towns of 2001 census denotified but identified as census towns based on demographic and economic criteria.	
	Nil	
(iii)	Census towns of 2001 census are notified as statutory town in 2011 census.	
	Nil	
(c) Declassified		
	Nil	
(d) Wholly merged with other town(s).		
	Nil	

*Declassified means the census towns of 2001 census which failed to satisfy the demographic and economic criteria.

Table 3 shows new towns, denotified, declassified and merged town in 2011 Census. Zenhang Lamka, Rengkai, Hill town are the new census towns created

in 2011 Census. There is no new towns formed or earlier town denotified, declassified, wholly merged with other towns in 2011 census.

Table 4: Sex ratio of state and district, 1901-2011

Census Year	Manipur			Churachandpur			
	Total	Rural	Urban	Total	Rural	Urban	
	1	2	3	4	5	6	7
1901	1,037	1,038	1,036	-	-	-	-
1911	1,029	1,023	1,051	-	-	-	-
1921	1,041	1,029	1,091	-	-	-	-
1931	1,065	1,048	1,137	-	-	-	-
1941	1,055	1,044	1,102	-	-	-	-
1951	1,036	1,039	633	1,048	1,048	-	-
1961	1,015	1,018	985	1,004	1,004	-	-
1971	980	980	980	976	979	947	947
1981	971	971	969	929	945	861	861
1991	958	951	975	931	920	983	983
2001	974	963	1,009	944	944	-	-
2011	985	968	1,026	975	973	1,004	1,004

The sex ratio of the state and Churachandpur district from census year 1901 onward is furnished in Table 4. Churachandpur district was created as Manipur South in 1969 and was named as

Churachandpur in 1983. For the state, the sex ratio is above parity up to 1961 highest 1065 recorded in 1931 census. After that, from 1971 census onward continuous declining trend has been recorded, highest in 2011 and lowest in 1991 with 985 and 958 females per thousand males. The pattern of the sex ratio for the rural areas of the state is almost similar to that of the total sex ratio of the state, highest in 1931 and lowest in 1991 with 1048 and 951 respectively. The urban sex ratio of the state was highest, 1137 in 1931 and lowest 633 in 1951 census. However it shows improving trend in 2001 and 2011 censuses with sex ratio of 1009 and 1026 respectively. The highest sex ratio for the district for the total areas is recorded in 1981 with a ratio of 929. There is a gradual improvement in sex ratio in 2011 at 975 a gain of 31 points over 2001. For the rural areas of the district, the highest ratio of 1048 was recorded in 1951 while the lowest sex ratio of 920 was in 1991.

Table 5: Sex ratio by Sub-division, 2011

Sr. No.	Name of Sub-division	Sex ratio		
		Total	Rural	Urban
1	2	3	4	5
1	01868-Tipaimukh	997	997	0
2	01869-Thanlon	947	947	0
3	01870-Churachandpur North	942	942	0
4	01871-Churachandpur	989	987	1004
5	01872-Singngat	906	906	0
District: 274-Churachandpur		975	973	1004

Sex ratio of district and five sub division of Churachandpur district has shown in table 5. Highest sex ratio of 997 has been recorded in Tipaimukh closely followed by Churachandpur 989 and at a distance by Thanlon 947 sub-district. The lowest sex ratio of 906 can be seen in Singngat sub-district. There are only three Census towns that fall in Churachandpur sub-division and sex ratio for urban area is 1004 in favour of females. The overall sex ratio of the district is 975 comprising of 973 and 1004 for rural and urban areas of the district respectively.

Table 6: Sex ratio by TD Blocks, 2011

Sr.No.	Name of TD block	Sex ratio
1	2	3
1	0012-Tipaimukh	1022
2	0013-Vangai Range	966
3	0014-Thanolon	947
4	0015-Henglep	942
5	0016-Lamka	1033
6	0017-Tuibong	1005
7	0018-Saikot	884
8	0019-Sangaikot	994
9	0020-Samulamlan	918
10	0021-Singngat	906
Total		973

Table 6 depicts the sex ratios of TD Blocks i.e rural population of Churachandpur district. The highest sex ratio in favour of females has been recorded in Lamka TD Block with 1033 closely followed by Tipaimukh and Tuibong with 1022 and 1005 respectively. The sex ratio recorded in the remaining TD blocks is Sangaikot(994), Vangai Range(966), Thanlon(947), and lowest sex ratio (884) in Saikot TD Block.It can be seen that six TD blocks of the district recorded lower and four above the district average sex ratio of 973.The overall sex ratio for the rural areas of the district is 973 females per one thousand males.

Table 7: Sex ratio of rural population by ranges, 2011

Range of sex ratio for villages	Number of inhabited villages	Percentage of villages in each range	Population 2011	Percentage distribution of population
1	2	3	4	5
Less than 700	25	4.19	12895	5.04
700 - 749	13	2.18	5434	2.12
750 - 799	21	3.52	3124	1.22
800 - 849	29	4.87	5835	2.28
850 - 899	58	9.73	21954	8.58
900 - 949	70	11.74	23215	9.08
950 - 999	94	15.77	36237	14.17
1000 - 1099	177	29.70	121455	47.48
1100+	109	18.29	25637	10.02
District: Churachandpur	596	100	255786	100

Sex ratio District (Rural):973

Table 7 provide sex ratio of rural population by ranges, 2011 and corresponding number of villages with population and percentage. There are 286 (47.99) villages with population of 147092 (57.50) per cent that fall in the sex ratio range of 1000-1099 and 1100+ in favour of

females.Further,the number of villages 164 (27.51) with population of 59452 (23.25) per cent fall in the mild sex ratio range of 900-949 and 950-999. The number of villages and population that fall in the lowest sex ratio range of less than 700 are almost negligible.

Table 8: Sex ratio of towns, 2011

Sr.No.	Name of town	Urban status of town	Sex ratio
1	2	3	4
1	269800-Zenhang Lamka (CT)	(CT)	1064
2	269801-Rengkai (CT)	(CT)	934
3	269802-Hill Town (CT)	(CT)	1068
Sex ratio (Urban) district:			1004

The above table 8 shows sex ratio of towns of Churachandpur district. The highest sex ratio of 1068 in favour of females has been recorded in Hill town (CT) closely followed by Zenhang Lamka with 1064 whereas lowest sex ratio of 934 is in Rengkai (CT). The total sex ratio of the urban areas of the district is 1004 females per one thousand males which is a healthy trend.

Table 9: Sex ratio of population in the age group 0-6 for Sub-division, 2011

Sr.No.	Name of Sub-division	Total/ Rural/ Urban	Total population in 0-6 age group			Sex ratio for 0-6 age group
			Persons	Males	Females	
1	2	3	4	5	6	7
1	01868-Tipaimukh	Total	4051	2037	2014	989
		Rural	4051	2037	2014	989
		Urban	0	0	0	0
2	01869-Thanolon	Total	2783	1457	1326	910
		Rural	2783	1457	1326	910
		Urban	0	0	0	0
3	01870-Churachandpur North	Total	4312	2300	2012	875
		Rural	4312	2300	2012	875
		Urban	0	0	0	0
4	01871-Churachandpur	Total	23057	11753	11304	962
		Rural	20962	10676	10286	963
		Urban	2095	1077	1018	945
5	01872-Singngat	Total	3242	1680	1562	930
		Rural	3242	1680	1562	930
		Urban	0	0	0	0
District: 274-Churachandpur		Total	37445	19227	18218	948
		Rural	35350	18150	17200	948
		Urban	2095	1077	1018	945

Table 9 gives sex ratio of population by residence and sex in the age group 0-6 for district and sub-division of Churachandpur district. The total sex ratio recorded for the district is 948 comprising of 948 for rural and

945 for urban areas of the district. The highest sex ratio of 989 females per thousand males child is recorded in Tipaimukh sub-division whereas lowest sex ratio of 875 is observed in Churachandpur North sub-division.

Table 10: Sex ratio of population in the age group 0-6 for TD Blocks, 2011

Sr.No.	Name of TD Block	Total population in 0-6 age group			Sex ratio for 0-6 age group
		Persons	Males	Females	
1	2	3	4	5	6
1	0012-Tipaimukh	2429	1222	1207	988
2	0013-Vangai Range	1622	815	807	990
3	0014-Thanolon	2783	1457	1326	910
4	0015-Henglep	4312	2300	2012	875
5	0016-Lamka	7378	3776	3602	954
6	0017-Tuibong	6654	3342	3312	991
7	0018-Saikot	1702	868	834	961
8	0019-Sangaikot	2058	1041	1017	977
9	0020-Samulamlan	3170	1649	1521	922
10	0021-Singngat	3242	1680	1562	930
Total		35350	18150	17200	948

The table 10 shows sex ratio of population by sex in the age group 0-6 for TD Blocks of the district. The child sex ratio for the district rural population comprising of 10 TD blocks as a whole is 948. The highest sex ratio of 991 has been recorded in Tuibong TD block closely followed by

Vangai Range 990, Tipaimukh 988 and at a distance by Sangaikot with 977 females per one thousand males child. The lowest sex ratio of 875 has been recorded in Henglep TD Block. The child sex ratio of four TD blocks is lower whereas six recorded above the district average sex ratio of 948.

Table 11: Sex ratio of rural population in the age group 0-6 by ranges, 2011

Range of sex ratio for villages	Number of inhabited villages	Percentage distribution of villages	Population 2011	Percentage distribution of population
1	2	3	4	5
Less than 700	136	22.82	2950	8.35
700 - 749	22	3.69	1071	3.03
750 - 799	33	5.54	1795	5.08
800 - 849	53	8.89	3941	11.15
850 - 899	46	7.72	4689	13.26
900 - 949	38	6.38	3486	9.86
950 - 999	14	2.35	2706	7.65
1000 - 1099	80	13.42	7702	21.79
1100+	174	29.19	7010	19.83
District: Churachan	596	100	35350	100

Sex ratio District (Rural):948

Sex ratio of rural population in the age group 0-6 by ranges is depicted in table 11. Out of 596 villages of the district 254(42.61) per cent with population of 14712 persons (41.62) per cent fall in the highest sex ratio range of 1000-1099 and 1100+ in favour of females. In the mild sex ratio

range of 900-949 and 950-999 there are 52 villages (8.73) per cent with population of 6192 persons (17.51) per cent. The lowest sex ratio range of less than 700 is recorded in 136 villages (22.82) per cent with population of 2950 (8.35) per cent.

Table 12: Sex ratio of population in the age group 0-6 of towns, 2011

Sr.No.	Name of town	Urban status of town	Total population in 0-6 age group			Sex ratio for 0-6 age group
			Persons	Males	Females	
1	2	3	4	5	6	7
1	269800-Zenhang Lamka (CT)	(CT)	874	448	426	951
2	269801-Rengkai (CT)	(CT)	931	485	446	920
3	269802-Hill Town (CT)	(CT)	290	144	146	1014
District (Urban): 274-Churachandpur			2095	1077	1018	945

Table 12 provides sex ratio of urban population in the age group 0-6 in the three census towns of the district. The overall sex ratio recorded for the urban population of the district is 945 females per one

thousand males. Hill Town CT has recorded a sex ratio of 1014 in favour of females whereas sex ratio of Zenhang Lamka CT is 951 and Rengkai CT has recorded the lowest sex ratio of 920 only.

Table 13: Number and percentage of scheduled castes and scheduled tribes population in Sub-division, 2011

Sr. No.	Name of Sub-Division	Total/Rural/Urban	Total population	Total scheduled castes population	Total scheduled tribes population	Percentage of scheduled castes population to total population	Percentage of scheduled tribes population to total population
1	2	3	4	5	6	7	8
1	01868-Tipaimukh	Total	28795	5	27220	0.02	94.53
		Rural	28795	5	27220	0.02	94.53
		Urban	0	0	0	0	0
2	01869-Thanlon	Total	18464	13	18157	0.07	98.34
		Rural	18464	13	18157	0.07	98.34
		Urban	0	0	0	0	0
3	01870-Churachandpur North	Total	30616	9	29244	0.03	95.52
		Rural	30616	9	29244	0.03	95.52
		Urban	0	0	0	0	0

DISTRICT CENSUS HANDBOOK-CHURACHANDPUR

4	01871-Churachandpur	Total	174138	399	159032	0.23	91.33
		Rural	155781	380	144963	0.24	93.06
		Urban	18357	19	14069	0.1	76.64
5	01872-Singngat	Total	22130	17	21134	0.08	95.5
		Rural	22130	17	21134	0.08	95.5
		Urban	0	0	0	0	0
274-Churachandpur		Total	274143	443	254787	0.16	92.94
		Rural	255786	424	240718	0.17	94.11
		Urban	18357	19	14069	0.1	76.64

Table 13 give number and percentage of Scheduled Castes and Scheduled Tribes population by sex and residence in the district and sub-division of Churachandpur district. The district is predominantly inhabited by scheduled tribes population with overall percentage of 92.94 comprising of 94.11 for rural and 76.64 of urban areas of the district. The highest

percentage of scheduled tribes population has been recorded in Thanlon with 98.34 followed by at a distance by Churachandpur North and Singngat sub-division with 95.52 and 95.5 per cent respectively. The population of Scheduled castes is almost negligible with 0.16 recorded for the district in which share of rural population is 0.17 and of urban is 0.1 per cent only.

Table 14: Number and percentage of scheduled castes and scheduled tribes (rural) population in TD Blocks, 2011

Sr.No.	Name of TD Block	Total population	Total scheduled castes population	Total scheduled tribes population	Percentage of scheduled castes population to total population	Percentage of scheduled tribes population to total population
1	2	3	4	5	6	7
1	0012-Tipaimukh	16117	2	15928	0.01	98.83
2	0013-Vangai Range	12678	3	11292	0.02	89.07
3	0014-Thanlon	18464	13	18157	0.07	98.34
4	0015-Henglep	30616	9	29244	0.03	95.52
5	0016-Lamka	55031	189	51479	0.34	93.55
6	0017-Tuibong	47913	105	44885	0.22	93.68
7	0018-Saikot	14361	5	12819	0.03	89.26
8	0019-Sangaikot	13357	0	12794	0	95.78
9	0020-Samulamlan	25119	81	22986	0.32	91.51
10	0021-Singngat	22130	17	21134	0.08	95.5
Total		255786	424	240718	0.17	94.11

Table 14 reflects the percentage of scheduled castes and scheduled tribes (rural) population in TD Blocks of the district recorded in 2011 census. Scheduled Tribes population predominantly inhabits the district and share of Scheduled Castes population is almost negligible. The percentage of scheduled tribes and scheduled castes recorded at the district is

94.11 and 0.17 per cent respectively. Tipaimukh and Thanlon TD blocks recorded Scheduled tribes population percentage of 98.83 and 98.34 closely followed by Sangaikot and Henglep TD blocks with 95.78 and 95.52 respectively. The highest percentage of scheduled castes is found in Lamka TD Block 0.34 and lowest 0.01 in the Tipaimukh.

Table 15: Proportion of scheduled castes population to total population in villages, 2011

Percentage range of scheduled castes population to total population	Number of villages	Percentage	Scheduled castes population	Percentage
1	2	3	4	5
NIL	574	96.31	0	0.00
Less than 5	19	3.19	195	45.99
5 - 10	3	0.50	229	54.01
11 - 20	0	0.00	0	0.00
21 - 30	0	0.00	0	0.00
31 - 40	0	0.00	0	0.00
41 - 50	0	0.00	0	0.00
51 - 75	0	0.00	0	0.00
76 and above	0	0.00	0	0.00
District: Churachandpur(274)	596	100.00	424	100.00

DISTRICT CENSUS HANDBOOK-CHURACHANDPUR

Table 15 provides the proportion of scheduled castes population to the total population in the villages by population ranges in percentage. The district is predominantly inhabited by Scheduled tribes population

and share of Scheduled castes population is almost negligible. There are only 424 persons residing in the population range of less than 5 and 5-10 in 22 villages of the district.

Table 16: Proportion of scheduled tribes population to total population in villages, 2011

Percentage range of scheduled tribes population to total population	Number of villages	Percentage	Scheduled tribes population	Percentage
1	2	3	4	5
NIL	2	0.34	0	0.00
Less than 5	3	0.50	15	0.01
5 - 10	0	0.00	0	0.00
11 - 20	1	0.17	2	0.00
21 - 30	0	0.00	0	0.00
31 - 40	2	0.34	919	0.38
41 - 50	2	0.34	166	0.07
51 - 75	17	2.85	7023	2.92
76 and above	569	95.47	232593	96.62
District: Churachandpur(274)	596	100.00	240718	100.00

Table 16 depicts the proportion of scheduled tribes population to total population in villages by population ranges in percentage. Scheduled Tribes population predominantly inhabits the district. Majority of the villages 569 (95.47) per cent fall in the highest

percentage range of Scheduled Tribes population to total population of 76 and above with Scheduled Tribes population of 232593 (96.62) per cent. The number of villages in the range of 51-75 are 17 (2.85) with population of 7023(2.92) only.

Table 17: Number and percentage of scheduled castes and scheduled tribes population in towns, 2011

Sr. No.	Name of town	Total Population	Total scheduled castes population	Total scheduled tribes population	Percentage of scheduled castes population to total population	Percentage of scheduled tribes population to total population
1	2	3	4	5	6	7
1	269800-Zenhang Lamka (CT)	7771	16	5198	0.21	66.89
2	269801-Rengkai (CT)	8293	2	7364	0.02	88.8
3	269802-Hill Town (CT)	2293	1	1507	0.04	65.72
District (Urban) : 274-Churachandpur		18357	19	14069	0.1	76.64

Table 17 reflects the percentage of scheduled castes and scheduled tribes population in towns of Churachandpur district. The district has no statutory town only three villages have been declared as census town (CT) in 2011 census. The percentage of Scheduled Castes and Scheduled Tribes recorded

for all the three CT,s of the district is 0.1 and 76.64 per cent respectively. The highest percentage of 88.8 of Scheduled Tribes population has been recorded in Rengkai followed by at a distance by Zenhang Lamka and Hill Town CT,s with 66.89 and 65.72 respectively.

Table 18: Sex ratio among scheduled castes and scheduled tribes (rural) in TD Blocks, 2011

Sr. No.	Name of T.D.block	Scheduled castes sex ratio	Scheduled tribes sex ratio
1	2	3	4
1	0012-Tipaimukh	0	1023
2	0013-Vangai Range	2000	970
3	0014-Thanlon	83	971
4	0015-Henglep	500	968
5	0016-Lamka	1032	1058

Table 18: Sex ratio among scheduled castes and scheduled tribes (rural) in TD Blocks, 2011

Sr. No.	Name of T.D.block	Scheduled castes sex ratio	Scheduled tribes sex ratio
1	2	3	4
6	0017-Tuibong	944	1047
7	0018-Saikot	250	1028
8	0019-Sangaikot	0	993
9	0020-Samulamlan	688	1008
10	0021-Singngat	700	960
Total		843	1013

DISTRICT CENSUS HANDBOOK-CHURACHANDPUR

Table 18 shows sex ratio of Scheduled castes and Scheduled tribes (rural) in TD Blocks of Churachandpur district. The overall sex ratio for total rural population of Scheduled Castes and Scheduled Tribes is 843 and 1013 respectively. The highest sex ratio of 1058 for Scheduled Tribes in favour of

females is recorded in Lamka closely followed by Tuibong (1047) Saikot (1028) Tipaimukh (1023) and Samulaman with 1008 whereas other TD blocks recorded sex ratio of less than 1000. The percentage share of Scheduled Castes population in the district is almost negligible.

Table 19: Sex ratio among scheduled castes and scheduled tribes in towns, 2011

Sr. No.	Name of town	Scheduled castes sex ratio	Scheduled tribes sex ratio
1	2	3	4
1	269800-Zenhang Lamka (CT)	333	1132
2	269801-Rengkai (CT)	1000	1060
3	269802-Hill Town (CT)	0	1081
District (Urban): 274-Churachandpur		357	1088

Table 19 provides sex ratio among scheduled castes and scheduled tribes in towns as per 2011

Census. There is no statutory town in the district only three big villages are treated as Census Towns in 2011 census. A glance at the table indicate that all the three Census Towns recorded sex ratio of 1000 and above in favour of females for Scheduled Tribes population which is healthy trend. Zenhang Lamka (CT) with sex ratio of 1132 is followed by Hill Town and Rengkai CT, s with 1081 and 1060 respectively. The overall sex ratio recorded for the Scheduled Tribes population in urban areas of the district is 1088 in favour of females. As the share of Scheduled Castes population in the district is almost negligible, the sex ratio of 357 is only indicative in nature.

Table 20: Number of literates and illiterates, literacy rate by sex in sub-divisions, 2011

Sr. No.	Name of Sub-division	Total/Rural/Urban	Number of literates and illiterates						Literacy rate			Gap in male-female literacy rate
			Number of literates			Number of illiterates			Persons	Males	Females	
			Persons	Males	Females	Persons	Males	Females				
1	2	3	4	5	6	7	8	9	10	11	12	13
1	01868-Tipaimukh	Total	20856	10730	10126	7939	3691	4248	84.29	86.64	81.93	4.71
		Rural	20856	10730	10126	7939	3691	4248	84.29	86.64	81.93	4.71
		Urban	0	0	0	0	0	0	0	0	0	0
2	01869-Thanlon	Total	11766	6429	5337	6698	3056	3642	75.03	80.08	69.74	10.34
		Rural	11766	6429	5337	6698	3056	3642	75.03	80.08	69.74	10.34
		Urban	0	0	0	0	0	0	0	0	0	0
3	01870-Churachandpur North	Total	19439	10632	8807	11177	5131	6046	73.9	78.97	68.59	10.38
		Rural	19439	10632	8807	11177	5131	6046	73.9	78.97	68.59	10.38
		Urban	0	0	0	0	0	0	0	0	0	0
4	01871-Churachandpur	Total	130025	68367	61658	44113	19175	24938	86.06	90.21	81.89	8.32
		Rural	115608	60858	54750	40173	17523	22650	85.75	89.89	81.58	8.31
		Urban	14417	7509	6908	3940	1652	2288	88.65	92.89	84.47	8.42
5	01872-Singnat	Total	13849	7855	5994	8281	3754	4527	73.32	79.11	66.9	12.21
		Rural	13849	7855	5994	8281	3754	4527	73.32	79.11	66.9	12.21
		Urban	0	0	0	0	0	0	0	0	0	0
District: Churachandpur(274)		Total	195935	104013	91922	78208	34807	43401	82.78	86.97	78.5	8.47
		Rural	181518	96504	85014	74268	33155	41113	82.34	86.54	78.05	8.49
		Urban	14417	7509	6908	3940	1652	2288	88.65	92.89	84.47	8.42

Table 20 reflects number of literates and illiterates and literacy rate by sex and residence in the sub-division of Churachandpur district. A person aged 7 and above who can read and write with understanding in any language is taken as literate. The literacy rate recorded for the district is 82.78 comprising of 86.97 and 78.5 per cent for males and females respectively. The gap in the male-female literacy rate at the district level is 8.47 per

cent. The literacy rate for rural population of the district is 82.34 comprising of 86.54 for males and 78.05 for females thus recording a gap of 8.49 between male-female literacy rates. The urban literacy rate for the district is 88.65 in which males literacy rate is 92.89 and of females 84.47 with a gap of 8.42 between male-female literacy rate. Amongst the sub-districts, Churachandpur sub-division has recorded highest literacy rate of 86.06

DISTRICT CENSUS HANDBOOK-CHURACHANDPUR

comprising of 90.21 for males and 81.89 for females in literacy with literacy rate of 84.29 in which literacy registering a gap of 8.32 between male-female literacy rate for males is 86.64 and of females 81.93 with a literacy rate. Tipaimukh occupies the second rank gap of 4.71 between male-female literacy rates.

Table 21: Number of literates and illiterates, literacy rate by sex in TD Blocks (rural), 2011

Sr.No.	Name of TD Block	Number of literates and illiterates						Literacy rate			Gap in male-female literacy rate
		Number of literates			Number of illiterates			Persons	Males	Females	
		Persons	Males	Females	Persons	Males	Females				
1	2	3	4	5	6	7	8	9	10	11	12
1	0012-Tipaimukh	11929	6009	5920	4188	1963	2225	87.15	89.02	85.33	3.69
2	0013-Vangai Range	8927	4721	4206	3751	1728	2023	80.74	83.79	77.57	6.22
3	0014-Thanlon	11766	6429	5337	6698	3056	3642	75.03	80.08	69.74	10.34
4	0015-Henglep	19439	10632	8807	11177	5131	6046	73.9	78.97	68.59	10.38
5	0016-Lamka	42678	21699	20979	12353	5366	6987	89.56	93.17	86.11	7.06
6	0017-Tuibong	35390	18520	16870	12523	5380	7143	85.78	90.09	81.49	8.6
7	0018-Saikot	10848	6032	4816	3513	1592	1921	85.69	89.28	81.59	7.69
8	0019-Sangaikot	8551	4551	4000	4806	2146	2660	75.68	80.46	70.88	9.58
9	0020-Samulamlan	18141	10056	8085	6978	3039	3939	82.65	87.86	76.98	10.88
10	0021-Singngat	13849	7855	5994	8281	3754	4527	73.32	79.11	66.9	12.21
Total		181518	96504	85014	74268	33155	41113	82.34	86.54	78.05	8.49

Table 21 gives the number and percentage of literates and illiterates by sex for the 10 TD Blocks of the district. The literacy rate for total rural population of the district is 82.34 per cent comprising of 86.54 for males and 78.05 for females and thus recording a gap of 8.49 between male-female literacy rate. Amongst the TD blocks, Lamka occupy the first rank in literacy rate with 89.56 per cent comprising of 93.17 for males and 86.11 for females thus

registering a gap of 7.06 in male-female literacy rate. Tipaimukh TD block occupy second rank with overall literacy rate of 87.15 with males and females literacy rate of 89.02 and 85.33 recording a gap of 3.69 in male –female literacy rate. Singngat TD block is lagging behind in literacy rate as overall literacy rate recorded is 73.32 with males and females literacy rate of 79.11 and 66.9 with a gap of 12.21 between male-female literacy rate.

Table 22: Distribution of villages by literacy rate range, 2011

Range of literacy rate for villages	Number of inhabited villages	Percentage distribution of villages	Population	Percentage distribution of population
1	2	3	4	5
0	0	0.00	0	0.00
1 - 10	3	0.50	273	0.11
11 - 20	8	1.34	2137	0.84
21 - 30	13	2.18	2472	0.97
31 - 40	18	3.02	3834	1.50
41 - 50	28	4.70	7633	2.98
51 - 60	32	5.37	8880	3.47
61 - 70	63	10.57	15770	6.17
71 - 80	90	15.10	35428	13.85
81 - 90	162	27.18	79095	30.92
91 - 99	172	28.86	98720	38.59
100	7	1.17	1544	0.60
District: Churachandpur(274)	596	100.00	255786	100.00
Literacy rate for District:	82.34			

Table 22 provides distribution of villages by literacy rate range for the rural population of the district. A glance at the table shows that majority of the villages 341(57.21) per cent with population of

DISTRICT CENSUS HANDBOOK-CHURACHANDPUR

179359(70.11) per cent fall in the highest literacy range of 81-90,91-99 and 100+ which is healthy trend. The number of villages 153(25.67) per cent with population of 51198(20.02) fall in the mild

literacy range of 61-70 and 71-80. There are 42 villages that fall in the literacy range of less than 41-50 which needs attention on the part of educational authority.

Table 23: Number of literates and illiterates, literacy rate by sex in towns, 2011

Sr. No.	Name of town	Number of literates and illiterates						Literacy rate			Gap in male-female literacy rate
		Number of literates			Number of illiterates			Persons	Males	Females	
		Persons	Males	Females	Persons	Males	Females				
1	2	3	4	5	6	7	8	9	10	11	12
1	269800-Zenhang Lamka (CT)	5733	2964	2769	2038	801	1237	83.12	89.36	77.35	12.01
2	269801-Rengkai (CT)	6868	3634	3234	1425	653	772	93.29	95.58	90.84	4.74
3	269802-Hill Town (CT)	1816	911	905	477	198	279	90.66	94.4	87.19	7.21
District (Urban): Churachandpur(274)		14417	7509	6908	3940	1652	2288	88.65	92.89	84.47	8.42

Table 23 shows number of literates and illiterates by sex in towns of the district. There is no statutory town in the district only three villages with urban features have been treated as census towns in 2011 census. The overall literacy rate of urban population of the district is 88.65 per cent comprising of 92.89 for males and 84.47 for females and thus registering a gap of 8.42 between male-female literacy rate. The

highest literacy rate of 93.29 has been recorded in Rengkai followed by Hill Town CT and Zenhang Lamka CT,s with 90.66 and 83.12 per cent respectively. The highest literacy rate for males is 95.58 per cent in Rengkai CT whereas lowest 89.36 have been recorded in Zenhang Lamka CT. The gap in male-female literacy rate is highest (12.01) in Zenhang Lamka whereas it is least (4.74) in Rengkai CT.

Table 24: Number of scheduled castes literates and illiterates, literacy rate by sex in TD Blocks, 2011

Sr.No.	Name of TD Block	Number of literates and illiterates						Literacy rate			Gap in male-female literacy rate
		Number of literates			Number of illiterates			Persons	Males	Females	
		Persons	Males	Females	Persons	Males	Females				
1	2	3	4	5	6	7	8	9	10	11	12
1	0012-Tipaimukh	0	0	0	2	2	0	0	0	0	0
2	0013-Vangai Range	1	0	1	2	1	1	33.33	0	50	-50
3	0014-Thanlon	13	12	1	0	0	0	100	100	100	0
4	0015-Henglep	4	4	0	5	2	3	50	66.67	0	66.67
5	0016-Lamka	111	60	51	78	33	45	67.68	81.08	56.67	24.41
6	0017-Tuibong	84	48	36	21	6	15	84	94.12	73.47	20.65
7	0018-Saikot	5	4	1	0	0	0	100	100	100	0
8	0020-Samulamlan	42	27	15	39	21	18	61.76	67.5	53.57	13.93
9	0021-Singngat	12	7	5	5	3	2	80	77.78	83.33	-5.55
Total		272	162	110	152	68	84	72.34	82.23	61.45	20.78

Table 24 reflects number of scheduled castes literates and illiterates, literacy rate by sex in TD blocks of Churachandpur district. The population share of Scheduled Castes in the district is almost negligible.

The overall literacy rate for rural population of Scheduled Castes is 72.34 per cent comprising of 82.23 for males and 61.45 for females thus registering a gap of 20.78 between male-female literacy rate.

Table 25: Distribution of villages by literacy rate range for scheduled castes population (rural), 2011

Range of literacy rate for villages	Number of inhabited villages having Scheduled castes	Percentage distribution of villages	Scheduled castes population	Percentage distribution of population	
1	2	3	4	5	
0		3	13.64	3	0.71
1 - 10		0	0.00	0	0.00
11 - 20		0	0.00	0	0.00
21 - 30		0	0.00	0	0.00

DISTRICT CENSUS HANDBOOK-CHURACHANDPUR

31 - 40	2	9.09	14	3.30
41 - 50	2	9.09	12	2.83
51 - 60	2	9.09	44	10.38
61 - 70	2	9.09	192	45.28
71 - 80	1	4.55	19	4.48
81 - 90	3	13.64	111	26.18
91 - 99	0	0.00	0	0.00
100	7	31.82	29	6.84
Total	22	100.00	424	100.00
castes Literacy	72.34			

The distribution of villages by literacy rate range for scheduled castes population (rural) is depicted in table 25. The population share of Scheduled Castes in the district is almost negligible. There is no village in the literacy range from 1-30 and 91-99. There are only 9 villages in the literacy range

of 31-80 and 3 villages in the range of 81-90 per cent. In the literacy range of 61-70 there are 2 villages (9.09) per cent with population of 192(45.28) The overall literacy rate for scheduled castes is 72.34 per cent recorded for rural population of the district

Table 26: Number of scheduled castes literates and illiterates, literacy rate by sex in towns, 2011

Sr. No.	Name of Town	Number of literates and illiterates						Literacy rate			Gap in male-female literacy rate
		Number of literates			Number of illiterates			Persons	Males	Females	
		Persons	Males	Females	Persons	Males	Females				
1	2	3	4	5	6	7	8	9	10	11	12
1	269800-Zenhang Lamka (CT)	14	11	3	2	1	1	87.5	91.67	75	16.67
2	269801-Rengkai (CT)	2	1	1	0	0	0	100	100	100	0
3	269802-Hill Town (CT)	0	0	0	1	1	0	0	0	0	0
District: Churachandpur (274)		16	12	4	3	2	1	84.21	85.71	80	5.71

Table 26 shows number of scheduled castes literates and illiterates, literacy rate by sex in towns in 2011 census of Churachandpur district. There is no statutory town in the district and only three villages with urban feature have been treated as census town. There is least number of

scheduled castes populations in the towns. Only 16 persons comprising of 12 males and 4 females are recorded as literate with literacy rate of 84.21 for total 85.71 for males and 80 per cent for females. The gap in the male-female literacy rate is 5.71 per cent.

Table 27: Number and percentage of scheduled tribes literates and illiterates by sex in TD Blocks, 2011

Sr.No.	Name of TD Block	Number of literates and illiterates						Literacy rate			Gap in male-female literacy rate
		Number of literates			Number of illiterates			Persons	Males	Females	
		Persons	Males	Females	Persons	Males	Females				
1	2	3	4	5	6	7	8	9	10	11	12
1	0012-Tipaimukh	11792	5936	5856	4136	1939	2197	87.15	89.01	85.34	3.67
2	0013-Vangai Range	8312	4360	3952	2980	1373	1607	83.9	86.85	80.87	5.98
3	0014-Thanlon	11498	6180	5318	6659	3033	3626	74.68	79.53	69.74	9.79
4	0015-Henglep	18579	9984	8595	10665	4878	5787	74.09	78.9	69.19	9.71
5	0016-Lamka	39980	20018	19962	11499	4991	6508	89.85	93.34	86.6	6.74
6	0017-Tuibong	32956	16822	16134	11929	5105	6824	85.56	89.74	81.59	8.15
7	0018-Saikot	9429	4783	4646	3390	1538	1852	84.39	87.34	81.55	5.79
8	0019-Sangaikot	8230	4376	3854	4564	2045	2519	76.01	80.63	71.36	9.27
9	0020-Samulamlan	16365	8574	7791	6621	2876	3745	82.08	86.89	77.36	9.53
10	0021-Singngat	12982	7089	5893	8152	3691	4461	72.38	77.69	66.87	10.82
Total		170123	88122	82001	70595	31469	39126	82.26	86.22	78.39	7.83

Table 27 provides number and percentage of scheduled tribe literates and illiterates by sex in

T.D.Blocks of Churachandpur district for 2011 Census. A glance at the table shows that 82.26

DISTRICT CENSUS HANDBOOK-CHURACHANDPUR

persons Scheduled Tribes residing in the rural areas of the district are literate in which 86.22 are males and 78.39 are females. Gap between the male-female literacy rate is 7.83 per cent. Lamka TD Block has recorded the highest literacy rate of 89.85 closely followed by Tipaimukh and Tuibong TD blocks with 87.17 and 85.56 respectively while Singngat is at the bottom with literacy rate of 72.38.

Table 28: Distribution of villages by literacy rate range for scheduled tribes population (rural), 2011

Range of literacy rate for villages	Number of inhabited villages having Scheduled tribes	Percentage distribution of villages	Scheduled tribes population	Percentage distribution of population
1	2	3	4	5
0	0	0.00	0	0.00
1 - 10	3	0.51	273	0.11
11 - 20	7	1.18	1689	0.70
21 - 30	13	2.19	2382	0.99
31 - 40	17	2.86	3419	1.42
41 - 50	30	5.05	7524	3.13
51 - 60	34	5.72	9136	3.80
61 - 70	60	10.10	19203	7.98
71 - 80	87	14.65	27943	11.61
81 - 90	165	27.78	71229	29.59
91 - 99	170	28.62	96691	40.17
100	8	1.35	1229	0.51
District: Churachandpur(274)	594	100.00	240718	100.00
Literacy rate for District:	82.26			

The distribution of villages by literacy rates range for Scheduled Tribes population is shown in table number 28. A look at the table indicate that Majority of the villages 178 (29.97) with population of 97920 (40.68) fall in the higher literacy rate of 91-99 and 100+ which is a healthy trend. In the literacy range

of 81-90 there are 165 villages (27.78) having population of 71229 (29.59) which can be termed as good literacy range. Numbers of villages falling in the lowest literacy ranges are very small in size and population and it needs attention of the educational authority.

Table 29: Number and percentage of scheduled tribe literates and illiterates by sex in towns, 2011

Sr. No.	Name of town	Number of Literates and Illiterates						Literacy rate			Gap in male-female literacy rate
		Number of literates			Number of illiterates			Persons	Males	Females	
		Persons	Males	Females	Persons	Males	Females				
1	2	3	4	5	6	7	8	9	10	11	12
1	269800-Zenhang Lamka (CT)	4016	2006	2010	1182	432	750	85.39	91.77	79.86	11.91
2	269801-Rengkai (CT)	6091	3003	3088	1273	572	701	94.29	96.71	92.04	4.67
3	269802-Hill Town (CT)	1242	608	634	265	116	149	93.67	95.3	92.15	3.15
	District (Urban): Churachandpur(274)	11349	5617	5732	2720	1120	1600	90.87	94.74	87.38	7.36

Table 29 shows the number and percentage of scheduled tribes literates by sex in urban areas of Churachandpur district. The literacy rate of Scheduled Tribes population residing in the urban areas of the district is 90.87 per cent comprising of 94.74 for males and 87.38 for females thus recording a gap of 7.36 in male-female literacy rate. Rengkai CT has recorded highest literacy rate of 94.29 closely followed by Hill

Town CT with 93.67 whereas Zenhang Lamka CT is at a distance with literacy rate of 85.39 per cent. The gap in the male-female literacy rate is highest in Zenhang Lamka with 11.91 while it is lowest in Hill Town CT with 3.15 per cent. Males literacy rate is highest in Rengkai with 96.71 whereas females literacy rate is highest in Hill Town CT with 92.15 per cent.

Table 30: Number and percentage of main workers, marginal workers, and non-workers by sex in Sub-division, 2011

Sr. No.	Name of Sub-division	Persons/ Males/ Females	Total population	Main workers		Marginal workers		Total workers (main and marginal workers)		Non workers	
				Number	Percentage	Number	Percentage	Number	Percentage	Number	Percentage
1	2	3	4	5	6	7	8	9	10	11	12
1	01868-Tipaimukh	Persons	28795	12019	41.74	3608	12.53	15627	54.27	13168	45.73
		Males	14421	6809	47.22	1345	9.33	8154	56.54	6267	43.46
		Females	14374	5210	36.25	2263	15.74	7473	51.99	6901	48.01
2	01869-Thanlon	Persons	18464	8431	45.66	2263	12.26	10694	57.92	7770	42.08
		Males	9485	4842	51.05	791	8.34	5633	59.39	3852	40.61
		Females	8979	3589	39.97	1472	16.39	5061	56.36	3918	43.64
3	01870-Churachandpur North	Persons	30616	11918	38.93	3984	13.01	15902	51.94	14714	48.06
		Males	15763	7177	45.53	1178	7.47	8355	53.00	7408	47.00
		Females	14853	4741	31.92	2806	18.89	7547	50.81	7306	49.19
4	01871-Churachandpur	Persons	174138	49384	28.36	19717	11.32	69101	39.68	105037	60.32
		Males	87542	33662	38.45	8433	9.63	42095	48.09	45447	51.91
		Females	86596	15722	18.16	11284	13.03	27006	31.19	59590	68.81
5	01872-Singngat	Persons	22130	8027	36.27	3304	14.93	11331	51.20	10799	48.80
		Males	11609	5068	43.66	1289	11.10	6357	54.76	5252	45.24
		Females	10521	2959	28.12	2015	19.15	4974	47.28	5547	52.72
District: Churachandpur (274)		Persons	274143	89779	32.75	32876	11.99	122655	44.74	151488	55.26
		Males	138820	57558	41.46	13036	9.39	70594	50.85	68226	49.15
		Females	135323	32221	23.81	19840	14.66	52061	38.47	83262	61.53

Table number 30 reflects number of main workers, marginal workers and non-workers by sex in the district and sub-division of Churachandpur district recorded in 2011 census. Work in census is defined as participation in any economically productive activity with or without compensation, wages or profit. Such participation may be physical and/or mental in nature. Work involves not only actual work but also includes effective supervision and direction of work. A look at the table indicates that at the district level, 44.74 per cent are total workers (main + marginal) in which 50.85 are males and 38.47 per cent are females. The corresponding number of main workers is 32.75, 41.46 and 23.81 per cent and that of marginal workers 11.99, 9.39 and 14.66 per

cent respectively. The proportion of males workers is higher both in total 50.85 and main workers 41.46 than females whereas proportion of females workers in the category of marginal workers is higher 14.66 than males 9.39 per cent. The proportion of females non-workers 61.53 is higher than that of males 49.15 per cent. In the category of main workers, Thanlon sub-division recorded higher percentage of main workers 45.66 followed by a distance by Tipaimukh with 41.74 whereas Churachandpur sub-division recorded the least 28.36 proportion of main workers. The proportion of females marginal workers is higher than males workers in all the sub-division, highest in Singngat with 19.15 whereas it is lowest in Churachandpur sub-division with 13.03 per cent.

Table 31: Number and percentage of main workers, marginal workers and non-workers by Sex in TD Blocks, 2011

Sr. No.	Name of TD Block	Persons/ Males/ Females	Total population	Main workers	
				Number	Percentage
1	2	3	4	5	6
1	0012-Tipaimukh	Persons	16117	6742	41.83
		Males	7972	3699	46.40
		Females	8145	3043	37.36
2	0013-Vangai Range	Persons	12678	5277	41.62
		Males	6449	3110	48.22
		Females	6229	2167	34.79
3	0014-Thanlon	Persons	18464	8431	45.66
		Males	9485	4842	51.05
		Females	8979	3589	39.97
4	0015-Henglep	Persons	30616	11918	38.93
		Males	15763	7177	45.53
		Females	14853	4741	31.92
5	0016-Lamka	Persons	55031	13576	24.67
		Males	27065	9345	34.53
		Females	27966	4231	15.13
6	0017-Tuibong	Persons	47913	12691	26.49
		Males	23900	8594	35.96
		Females	24013	4097	17.06
7	0018-Saikot	Persons	14361	5680	39.55
		Males	7624	4015	52.66
		Females	6737	1665	24.71
8	0019-Sangaikot	Persons	13357	3432	25.69
		Males	6697	2290	34.19
		Females	6660	1142	17.15
9	0020-Samulamlan	Persons	25119	8367	33.31
		Males	13095	5624	42.95
		Females	12024	2743	22.81
10	0021-Singngat	Persons	22130	8027	36.27
		Males	11609	5068	43.66
		Females	10521	2959	28.12
Total		Persons	255786	84141	32.90
		Males	129659	53764	41.47
		Females	126127	30377	24.08

Marginal workers		Total workers (main and marginal workers)		Non workers	
Number	Percentage	Number	Percentage	Number	Percentage
7	8	9	10	11	12
2351	14.59	9093	56.42	7024	43.58
867	10.88	4566	57.28	3406	42.72
1484	18.22	4527	55.58	3618	44.42
1257	9.91	6534	51.54	6144	48.46
478	7.41	3588	55.64	2861	44.36

DISTRICT CENSUS HANDBOOK-CHURACHANDPUR

779	12.51	2946	47.29	3283	52.71
2263	12.26	10694	57.92	7770	42.08
791	8.34	5633	59.39	3852	40.61
1472	16.39	5061	56.36	3918	43.64
3984	13.01	15902	51.94	14714	48.06
1178	7.47	8355	53.00	7408	47.00
2806	18.89	7547	50.81	7306	49.19
5189	9.43	18765	34.10	36266	65.90
2555	9.44	11900	43.97	15165	56.03
2634	9.42	6865	24.55	21101	75.45
4718	9.85	17409	36.33	30504	63.67
1991	8.33	10585	44.29	13315	55.71
2727	11.36	6824	28.42	17189	71.58
1841	12.82	7521	52.37	6840	47.63
578	7.58	4593	60.24	3031	39.76
1263	18.75	2928	43.46	3809	56.54
2526	18.91	5958	44.61	7399	55.39
1102	16.46	3392	50.65	3305	49.35
1424	21.38	2566	38.53	4094	61.47
3666	14.59	12033	47.90	13086	52.10
1501	11.46	7125	54.41	5970	45.59
2165	18.01	4908	40.82	7116	59.18
3304	14.93	11331	51.20	10799	48.80
1289	11.10	6357	54.76	5252	45.24
2015	19.15	4974	47.28	5547	52.72
31099	12.16	115240	45.05	140546	54.95
12330	9.51	66094	50.98	63565	49.02
18769	14.88	49146	38.97	76981	61.03

Table 31 depicts number of main workers, marginal workers and non-workers by sex in TD blocks of Churachandpur district for 2011 census. A glance at the table indicates that 45.05 per cent are total workers (main+ marginal) of which 50.98 are males and 38.97 are females. The proportion of main workers recorded for the district rural population is 32.90 and of marginal workers is 12.16 per cent respectively. The proportion of males main workers is higher 41.47 than that of females 24.08 whereas in the category of marginal workers the

proportion of females workers is higher 14.88 than that of males 9.51. At the TD block level, Thanlon TD block has recorded highest proportion of main workers 45.66 closely followed by at a distance by Tipaimukh with 41.83 whereas Lamka TD block has recorded the least percentage 24.67 as main workers. In the category of marginal workers, females workers outnumbered males marginal workers in all the ten TD blocks of the district highest in Singngat with 19.15 and lowest in Tuibong at 9.42 per cent.

Table 32: Number and percentage of main workers, marginal workers, and non-workers by sex in towns, 2011

Sr. No.	Name of town	Persons/ Males/ Females	Total population	Main workers		Marginal workers		Total workers (main and		Non workers	
				Number	Percentage	Number	Percentage	Number	Percentage	Number	Percentage
1	269800-Zenhang Lamka (CT)	Persons	7771	1863	23.97	963	12.39	2826	36.37	4945	63.63
		Males	3765	1308	34.74	412	10.94	1720	45.68	2045	54.32
		Females	4006	555	13.85	551	13.75	1106	27.61	2900	72.39

DISTRICT CENSUS HANDBOOK-CHURACHANDPUR

2	269801-Rengkai (CT)	Persons	8293	2858	34.46	666	8.03	3524	42.49	4769	57.51
		Males	4287	2016	47.03	241	5.62	2257	52.65	2030	47.35
		Females	4006	842	21.02	425	10.61	1267	31.63	2739	68.37
3	269802-Hill Town (CT)	Persons	2293	917	39.99	148	6.45	1065	46.45	1228	53.55
		Males	1109	470	42.38	53	4.78	523	47.16	586	52.84
		Females	1184	447	37.75	95	8.02	542	45.78	642	54.22
District(Urban): Churachandpur(274)		Persons	18357	5638	30.71	1777	9.68	7415	40.39	10942	59.61
		Males	9161	3794	41.41	706	7.71	4500	49.12	4661	50.88
		Females	9196	1844	20.05	1071	11.65	2915	31.70	6281	68.30

Table 32 shows number and percentage of main workers, marginal workers and non-workers by sex in towns for 2011 Census. There is no statutory town in Churachandpur district only three big villages having urban features has been treated as census town. The work participation rate of towns of Churachandpur district is 40.39 per cent in which 30.71 are main workers and 9.68 are marginal workers. The highest work

participation rate for males is 49.12 while for females is 31.70 per cent. The proportion of females marginal workers is higher 11.65 per cent than males marginal workers 7.71 per cent. The highest work participation rate is recorded in Hill Town CT with 46.45 comprising of 47.16 for males and 45.78 for females followed by Rengkai CT with 42.49 whereas Zenhang Lamka is at the bottom with 36.37 per cent.

Table 33: Distribution of workers by sex in four categories of economic activity in Sub-Division, 2011

Sr. No.	Name of Sub-Division	Persons/ Males/ Females	Total population	Total workers (main + marginal workers)	Category of workers	
					Cultivators	
					Number	Percentage
1	2	3	4	5	6	7
1	01868-Tipaimukh	Persons	28795	15627	12018	76.91
		Males	14421	8154	6556	80.40
		Females	14374	7473	5462	73.09
2	01869-Thanlon	Persons	18464	10694	8402	78.57
		Males	9485	5633	4502	79.92
		Females	8979	5061	3900	77.06
3	01870-Churachandpur North	Persons	30616	15902	11386	71.60
		Males	15763	8355	6353	76.04
		Females	14853	7547	5033	66.69
4	01871-Churachandpur	Persons	174138	69101	25786	37.32
		Males	87542	42095	15996	38.00
		Females	86596	27006	9790	36.25
5	01872-Singngat	Persons	22130	11331	7242	63.91
		Males	11609	6357	3978	62.58
		Females	10521	4974	3264	65.62
District: Churachandpur (274)		Persons	274143	122655	64834	52.86
		Males	138820	70594	37385	52.96
		Females	135323	52061	27449	52.72

Category of workers					
Agricultural labourers		Household industry workers		Other workers	
Number	Percentage	Number	Percentage	Number	Percentage
8	9	10	11	12	13
432	2.76	656	4.20	2521	16.13
146	1.79	131	1.61	1321	16.20
286	3.83	525	7.03	1200	16.06
860	8.04	113	1.06	1319	12.33
295	5.24	28	0.50	808	14.34
565	11.16	85	1.68	511	10.10
1624	10.21	684	4.30	2208	13.89
475	5.69	123	1.47	1404	16.80
1149	15.22	561	7.43	804	10.65
4686	6.78	3292	4.76	35337	51.14
2093	4.97	1130	2.68	22876	54.34
2593	9.60	2162	8.01	12461	46.14
680	6.00	322	2.84	3087	27.24
322	5.07	69	1.09	1988	31.27
358	7.20	253	5.09	1099	22.09
8282	6.75	5067	4.13	44472	36.26
3331	4.72	1481	2.10	28397	40.23
4951	9.51	3586	6.89	16075	30.88

Table 33 provides distribution of workers by sex in four categories of economic activity for district and sub-division of Churachandpur district. Workers are broadly divided into four categories viz. Cultivators, agricultural labourers, household industry and other workers. The percentage distribution of these categories to the total workers by sex for each of the sub-division is given. A glance at the table indicates that at the district level cultivation is the main economic activity as 52.86 per cent of workers are engaged in this occupation followed by other workers with 36.26 whereas percentage of agricultural labourers and household Industry workers is 6.75 and 4.13 respectively. The proportion of males and females workers engaged in cultivation is almost equal at 52.96 and 52.72

per cent whereas in the economic activity of agricultural labourers and Household Industry, females workers outnumbered males workers as 9.51 and 6.89 per cent females workers are engaged in these categories as against 4.72 and 2.10 males workers. In other workers category, the percentage of males workers is higher 40.23 as against 30.88 females workers. At the sub-division level, percentage of workers engaged in cultivation is highest 78.57 in Thanlon sub-division whereas in Churachandpur 51.14 per cent workers are working as other workers. The women workers are engaged in agricultural labourers and household industry work in large numbers, highest in Churachandpur North 15.22 and Churachandpur 8.01 in both these economic activity respectively..

Table 34: Distribution of workers by sex in four categories of economic activity in TD blocks, 2011

Sr. No.	Name of TD Block	Persons/ Males/ Females	Total population	Total workers (main + marginal workers)	Category of Workers	
					Cultivators	
					Number	Percentage
1	2	3	4	5	6	7
1	0012-Tipaimukh	Persons	16117	9093	7036	77.38
		Males	7972	4566	3729	81.67
		Females	8145	4527	3307	73.05
2	0013-Vangai Range	Persons	12678	6534	4982	76.25
		Males	6449	3588	2827	78.79
		Females	6229	2946	2155	73.15
3	0014-Thanlon	Persons	18464	10694	8402	78.57
		Males	9485	5633	4502	79.92
		Females	8979	5061	3900	77.06
4	0015-Henglep	Persons	30616	15902	11386	71.60
		Males	15763	8355	6353	76.04
		Females	14853	7547	5033	66.69
5	0016-Lamka	Persons	55031	18765	4444	23.68
		Males	27065	11900	3027	25.44
		Females	27966	6865	1417	20.64
6	0017-Tuibong	Persons	47913	17409	7813	44.88
		Males	23900	10585	4638	43.82
		Females	24013	6824	3175	46.53
7	0018-Saikot	Persons	14361	7521	3217	42.77
		Males	7624	4593	1988	43.28
		Females	6737	2928	1229	41.97
8	0019-Sangaikot	Persons	13357	5958	3717	62.39
		Males	6697	3392	2275	67.07
		Females	6660	2566	1442	56.20
9	0020-Samulamlan	Persons	25119	12033	6032	50.13
		Males	13095	7125	3701	51.94
		Females	12024	4908	2331	47.49
10	0021-Singngat	Persons	22130	11331	7242	63.91
		Males	11609	6357	3978	62.58
		Females	10521	4974	3264	65.62
Total		Persons	255786	115240	64271	55.77
		Males	129659	66094	37018	56.01
		Females	126127	49146	27253	55.45

DISTRICT CENSUS HANDBOOK-CHURACHANDPUR

Category of Workers					
Agricultural labourers		Household industry workers		Other workers	
Number	Percentage	Number	Percentage	Number	Percentage
8	9	10	11	12	13
255	2.80	235	2.58	1567	17.23
48	1.05	58	1.27	731	16.01
207	4.57	177	3.91	836	18.47
177	2.71	421	6.44	954	14.60
98	2.73	73	2.03	590	16.44
79	2.68	348	11.81	364	12.36
860	8.04	113	1.06	1319	12.33
295	5.24	28	0.50	808	14.34
565	11.16	85	1.68	511	10.10
1624	10.21	684	4.30	2208	13.89
475	5.69	123	1.47	1404	16.80
1149	15.22	561	7.43	804	10.65
1136	6.05	886	4.72	12299	65.54
640	5.38	383	3.22	7850	65.97
496	7.23	503	7.33	4449	64.81
752	4.32	932	5.35	7912	45.45
333	3.15	320	3.02	5294	50.01
419	6.14	612	8.97	2618	38.36
730	9.71	298	3.96	3276	43.56
262	5.70	75	1.63	2268	49.38
468	15.98	223	7.62	1008	34.43
832	13.96	230	3.86	1179	19.79
373	11.00	73	2.15	671	19.78
459	17.89	157	6.12	508	19.80
1094	9.09	534	4.44	4373	36.34
417	5.85	150	2.11	2857	40.10
677	13.79	384	7.82	1516	30.89
680	6.00	322	2.84	3087	27.24
322	5.07	69	1.09	1988	31.27
358	7.20	253	5.09	1099	22.09
8140	7.06	4655	4.04	38174	33.13
3263	4.94	1352	2.05	24461	37.01
4877	9.92	3303	6.72	13713	27.90

Table 34 depicts the distribution of workers by sex in four categories of economic activity in T.D Blocks of the district. A look at the table shows that bulk of the workers 55.77 are engaged in cultivation at the district level in which share of males and females cultivators is 56.01 and 55.45 per cent respectively. In other workers category, 33.13 per cent workers are working of which 37.01 are males and 27.90 are females. In the economic category of agricultural labourers and household industry women workers out numbered males workers as 9.92 and

6.72 females workers are engaged as against 4.94 and 2.05 males workers. At the TD level almost bulk of the work force is engaged in cultivation except Lamka TD where only 23.68 per cent workers are working as cultivators whereas 65.54 are engaged in other works. In the economic category of agricultural labourers and household industry, large number of females workers are engaged highest in Sangaikot with 17.89 followed by Vangai Range TD block at 11.81 per cent in both these economic activities respectively.

Table 35: Distribution of workers by sex in four categories of economic activity in Towns, 2011

Sr. No.	Name of town	Persons/ Males/ Females	Total population	Total workers (main + marginal workers)	Category of workers							
					Cultivators		Agricultural labourers		Household industry workers		Other workers	
					Number	Percentage	Number	Percentage	Number	Percentage	Number	Percentage
1	2	3	4	5	6	7	8	9	10	11	12	13
1	269800-Zenhang Lamka (CT)	Persons	7771	2826	209	7.40	50	1.77	223	7.89	2344	82.94
		Males	3765	1720	119	6.92	22	1.28	43	2.50	1536	89.30
		Females	4006	1106	90	8.14	28	2.53	180	16.27	808	73.06
2	269801-Rengkai (CT)	Persons	8293	3524	340	9.65	80	2.27	133	3.77	2971	84.31
		Males	4287	2257	239	10.59	40	1.77	66	2.92	1912	84.71
		Females	4006	1267	101	7.97	40	3.16	67	5.29	1059	83.58
3	269802-Hill Town (CT)	Persons	2293	1065	14	1.31	12	1.13	56	5.26	983	92.30
		Males	1109	523	9	1.72	6	1.15	20	3.82	488	93.31
		Females	1184	542	5	0.92	6	1.11	36	6.64	495	91.33
District (Urban): Churachandpur (274)		Persons	18357	7415	563	7.59	142	1.92	412	5.56	6298	84.94
		Males	9161	4500	367	8.16	68	1.51	129	2.87	3936	87.47
		Females	9196	2915	196	6.72	74	2.54	283	9.71	2362	81.03

The percentage distribution of workers by sex in four categories of economic activity in towns is given in table 35. Being urban areas of the district, Other Works is the largest sector where the workers are actively engaged as 84.94 per cent work force is working in this category comprising of 87.47 males and 81.03 per cent females. The proportion of cultivators is 7.59 only of which 8.16 are males and 6.72 per cent are females. In the category of agricultural labourers and household industry, females workers

outnumbered males workers as against 2.54 and 9.71 only 1.51 and 2.87 males workers are engaged in these economic categories. A look at the three urban component of the district reveals that Hill Town CT have the highest number of other workers 92.30 of which 93.31 are males and 91.33 are females. In the category of household industry Lamka CT has the highest proportion of females workers 16.27 as compared to Rengkai and Hill Town CT with 5.29 and 6.64 per cent respectively.

**Brief Analysis of Village and Town Directory
Data Based on Tables 36-45**

DISTRICT CENSUS HANDBOOK-CHURACHANDPUR

Table 36: Distribution of villages according to availability of different amenities, 2011

Sr. No.	Name of TD Block	Number of inhabited villages	Type of amenity available			
			Education*	Medical^	Drinking water	Post office #
1	2	3	4	5	6	7
1	0012-Tipaimukh	14	14 (100)	9 (64.29)	14 (100)	8 (57.14)
2	0013-Vangai Range	26	23 (88.46)	8 (30.77)	26 (100)	3 (11.54)
3	0014-Thanolon	49	40 (81.63)	18 (36.73)	49 (100)	9 (18.37)
4	0015-Henglep	122	74 (60.66)	13 (10.66)	117 (95.9)	4 (3.28)
5	0016-Lamka	37	27 (72.97)	20 (54.05)	36 (97.3)	7 (18.92)
6	0017-Tuibong	74	48 (64.86)	9 (12.16)	69 (93.24)	6 (8.11)
7	0018-Saikot	28	15 (53.57)	6 (21.43)	28 (100)	3 (10.71)
8	0019-Sangaikot	64	34 (53.12)	7 (10.94)	64 (100)	2 (3.12)
9	0020-Samulamlan	118	61 (51.69)	14 (11.86)	110 (93.22)	8 (6.78)
10	0021-Singngat	64	38 (59.38)	29 (45.31)	64 (100)	5 (7.81)
Total		596	374 (62.75)	133 (22.32)	577 (96.81)	55 (9.23)

Type of amenity available					
Telephone **	Transport communications \$	Banks @	Agricultural credit societies	Approach by pucca road	Power supply
8	9	10	11	12	13
6 (42.86)	3 (21.43)	0 (0)	1 (7.14)	7 (50)	1 (7.14)
10 (38.46)	0 (0)	0 (0)	0 (0)	2 (7.69)	10 (38.46)
10 (20.41)	8 (16.33)	0 (0)	0 (0)	14 (28.57)	0 (0)
20 (16.39)	3 (2.46)	0 (0)	0 (0)	14 (11.48)	5 (4.1)
29 (78.38)	15 (40.54)	1 (2.7)	5 (13.51)	22 (59.46)	33 (89.19)
58 (78.38)	17 (22.97)	0 (0)	1 (1.35)	30 (40.54)	61 (82.43)
25 (89.29)	1 (3.57)	0 (0)	0 (0)	4 (14.29)	20 (71.43)
18 (28.12)	12 (18.75)	0 (0)	0 (0)	7 (10.94)	15 (23.44)
69 (58.47)	4 (3.39)	0 (0)	0 (0)	11 (9.32)	102 (86.44)
12 (18.75)	22 (34.38)	0 (0)	0 (0)	12 (18.75)	2 (3.12)
257 (43.12)	85 (14.26)	1 (0.17)	7 (1.17)	123 (20.64)	249 (41.78)

Note:-

* Education includes all education facilities.

^ Medical includes all medical facilities.

Post office includes post office, telegraph office and Post and telegraph office.

\$ Transport communication includes bus service, rail facility and navigable waterways.

@ Bank includes Commercial Bank and Cooperative Bank.

** Telephone includes Telephone,PCO and Mobile.

Table 36 gives the distribution of villages according to availability of different basic amenities such as education, medical, drinking water, post office, telephone, transport communications, banks, approach by pucca road, power supply etc. Out of 596 villages in the district, 374 villages (62.75) have educational facilities, 133 (22.32 percent) have medical. 577 (96.81) have improved drinking water supply, 55 (9.23) have the facility of post office, 257 (43.12) have telephone, transport and communication in 85(14.26), banking facility in 1 (0.17) agricultural credit society in 7 (1.17) approach

by pucca road 123 (20.64) and power supply in 249 villages (41.78) per cent. A look at the TD block shows that Vangai Range TD block is well served by educational facility 23 villages (88.46) followed by Thanlon 40(81.63) whereas in medical it is Tipaimukh 9(64.29) followed by Singngat 29(45.31) per cent. Improved drinking water facility is almost available to all the villages of 10 TD blocks of the district. Banking facility is available only in Lamka TD block whereas five agricultural credit societies are available in Lamka and one each in Tipaimukh and Tuibong TD blocks.

DISTRICT CENSUS HANDBOOK-CHURACHANDPUR

Table 37: Number and percentage of rural population served by different amenities, 2011

Sr. No.	Name of TD Block	Total population of inhabited villages	Type of amenity available		
			Education*	Medical^	Drinking water
1	2	3	4	5	6
1	0012-Tipaimukh	16117	16117 (100)	13675 (84.85)	16117 (100)
2	0013-Vangai Range	12678	11505 (90.75)	6199 (48.9)	12678 (100)
3	0014-Thanon	18464	17141 (92.83)	10408 (56.37)	18464 (100)
4	0015-Henglep	30616	22990 (75.09)	6043 (19.74)	29862 (97.54)
5	0016-Lamka	55031	50920 (92.53)	43981 (79.92)	54865 (99.7)
6	0017-Tuibong	47913	39261 (81.94)	21109 (44.06)	47247 (98.61)
7	0018-Saikot	14361	12082 (84.13)	8457 (58.89)	14361 (100)
8	0019-Sangaikot	13357	8710 (65.21)	2479 (18.56)	13357 (100)
9	0020-Samulamlan	25119	15773 (62.79)	5506 (21.92)	24157 (96.17)
10	0021-Singngat	22130	17197 (77.71)	13820 (62.45)	22130 (100)
Total		255786	211696 (82.76)	131677 (51.48)	253238 (99)

Type of amenity available						
Post office #	Telephone **	Transport communications \$	Banks @	Agricultural credit societies	Approach by pucca road	Power supply
7	8	9	10	11	12	13
11741 (72.85)	10211 (63.36)	5867 (36.4)	0 (0)	3136 (19.46)	10060 (62.42)	682 (4.23)
2297 (18.12)	6142 (48.45)	0 (0)	0 (0)	0 (0)	2083 (16.43)	3999 (31.54)
7827 (42.39)	5569 (30.16)	6007 (32.53)	0 (0)	0 (0)	8054 (43.62)	0 (0)
1964 (6.41)	5680 (18.55)	1074 (3.51)	0 (0)	0 (0)	5750 (18.78)	2747 (8.97)
10265 (18.65)	47006 (85.42)	17127 (31.12)	4830 (8.78)	23172 (42.11)	44403 (80.69)	54152 (98.4)
11537 (24.08)	44372 (92.61)	11462 (23.92)	0 (0)	8085 (16.87)	18930 (39.51)	44979 (93.88)
5003 (34.84)	13914 (96.89)	181 (1.26)	0 (0)	0 (0)	3206 (22.32)	13344 (92.92)
1026 (7.68)	5033 (37.68)	1784 (13.36)	0 (0)	0 (0)	1647 (12.33)	3891 (29.13)
3219 (12.82)	14153 (56.34)	2499 (9.95)	0 (0)	0 (0)	4247 (16.91)	22825 (90.87)
6414 (28.98)	6985 (31.56)	13991 (63.22)	0 (0)	0 (0)	9363 (42.31)	4777 (21.59)
61293 (23.96)	159065 (62.19)	59992 (23.45)	4830 (1.89)	34393 (13.45)	107743 (42.12)	151396 (59.19)

Note:-

* Education includes all education facilities.

^ Medical includes all medical facilities.

Post office includes post office, telegraph office and Post and telegraph office.

\$ Transport communication includes bus service, rail facility and navigable waterways.

@ Bank includes Commercial Bank and Cooperative Bank.

** Telephone includes Telephone,PCO and Mobile.

Table 37 shows the number and percentage of rural population served by different amenities. From the table it is seen that 211696 (82.76) per cent population is served by educational, medical 131677 (51.48) Post office 61293 (23.96) Telephone 159065 (62.19) Transport and communication 59992 (23.45) power supply 151396 (59.19) per cent of the population whereas improved drinking water is available to 99 per cent population. Only 1.89 per cent of the population has the facility of banking

services. Facilities of agricultural credit societies is available by 34393 (13.45) under approach by pucca road to 107743 (14.12) per cent of rural population of the District. A glance at the table indicates that Thanlon TD block is well served with educational facilities with 92.83 closely followed by Lamka (92.53) and Vangai Range (90.75) per cent whereas in medical it is Tipaimukh TD (84.85) and Lamka with (79.92) per cent. Banking facility is available only in Lamka and Tuibong TD blocks.

Table 38: Distribution of villages not having certain amenities, arranged by distance ranges from the places where these are available, 2011

Village not having the amenity of	Distance range of place from the villages where the amenity is available				
	Less than 5 kilometres	5-10 kilometres	10+ kilometres	Total (Col. 2-4)	
1	2	3	4	5	
1. Education:-					
(a) Primary school		122	107	72	301
(b) Middle school		143	136	188	467
(c) Degree college		63	101	428	592
2. Medical:-					
(a) Hospital		60	136	398	594
(b) PHC		128	148	310	586
3. Post office-		175	120	246	541
4. Telephone		39	90	210	339
5. Bus service		124	115	272	511
6. Bank:-					
(a) Commercial Bank		66	102	428	596
(b) Cooprative bank		68	104	423	595
7. Agricultural credit societies		71	101	417	589

Degree college includes Art,Engineering and Medicine

Hospital includes Allopathic & Alternative Medicine

Post office includes post office, telegraph office and post & telegraph office

Telephone includes Telephone,PCO and mobiles

Bus includes private and public

Distribution of villages not having certain amenities is arranged by distance ranges in kilometres from the place where these are available are shown in table 38. The distance ranges are less than 5 km., 5-10 km. and 10 and above km. 301 villages do not have any primary school within the village but inhabitants of 122 villages can avail this facility within the distance of 5km, residents of 107 villages by 5-10 km. and rest 72 villages have this facility at a distance of 10+km.Likewise, 467 villages do not have middle school but can have access to this facility within the 5 km. radius to 143 villages 136 have access within 5-10 km. whereas 188 villages fall in the distance of 10 and above km.Similarly, degree collage is not available in 592

villages but have this facility to 63 villages within 5 km.,101 within 5-10 and 428 villages within 10+km. As regards medical facility like Hospital and PHC is not available in 586 villages. Villagers of 398 villages have to travel more than 10 kms to get the facility of hospital. As for PHC, 310 villages fall beyond 10 kms from where the facility is available. For post office, 246 villages and for telephone 210 villages fall beyond 10 km. range from where the facility is available. Population of 115 villages have to travel more than 5 kms and residents of 272 villages have to travel more than 10 kms to get the facility of bus services.. For banks and agricultural credit societies also, most of villages fall beyond 10 km. range.

DISTRICT CENSUS HANDBOOK-CHURACHANDPUR

Table 39: Distribution of villages according to the distance from the nearest statutory town and availability of different amenities, 2011

Distance Range from the nearest Statutory Town (In Kilometres)	Number\ Percentage	Number of Inhabited Villages in Each Range	Type of amenity available							
			Edu-cation*	Medi-cal^	Post Office#	Tele- phone**	Transport Commu- nications \$	Banks @	Agricul- tural Credit Societies	Approach by Pucca Road
1	2	3	4	5	6	7	8	9	10	11
Less than 5	Number	12	8	2	0	6	2	0	0	0
	Percentage		66.67	16.67	0	50	16.67	0	0	0
5 - 15	Number	54	30	9	4	20	5	0	0	3
	Percentage		55.56	16.67	7.41	37.04	9.26	0	0	5.56
16- 50	Number	323	196	58	25	187	43	1	6	78
	Percentage		60.68	17.96	7.74	57.89	13.31	0.31	1.86	24.15
51+	Number	206	140	64	26	44	35	0	1	42
	Percentage		67.96	31.07	12.62	21.36	16.99	0	0.49	20.39
Unspecified	Number	1	0	0	0	0	0	0	0	0
	Percentage		0	0	0	0	0	0	0	0
Total	Number	596	374	133	55	257	85	1	7	123
	Percentage		62.75	22.32	9.23	43.12	14.26	0.17	1.17	20.64

Note:-

* Education includes all education facilities.

^ Medical includes all medical facilities.

Post office includes post office, telegraph office and Post and telegraph office.

\$ Transport communication includes bus service, railway facility and navigable waterways.

@ Bank includes Commercial Bank and Cooperative Bank.

** Telephone includes Telephone,PCO and Mobile.

Distribution of villages according to the distance from the nearest statutory town and availability of different amenities for 2011 Census is presented in table 39. There are 12 villages in less than 5km. range from the nearest statutory town. Among which 8 villages (66.67 per cent) have the facility of education, 2 (16.67) medical, 6 (50) telephone, 2 (16.67) per cent bus service facility. The facility like bank, agricultural

credit society, pucca road is not available within this range. In the distance range of 16-50 km. the facility of education is available to 60.68 per cent of villages, medical 17.96, post office 7.74, telephone 57.89 and 13.31 per cent of the villages have the facility of transport and communication. There is only one village, which has no facility of education, medical, post office, telephone, banks, and the range is unspecified.

DISTRICT CENSUS HANDBOOK-CHURACHANDPUR

Table 40: Distribution of villages according to population range and amenities available, 2011

Population range	Number\ Percentage	Number of inhabited villages in each range	Type of amenity available									
			Edu- cation*	Medi- cal^	Drin- king water	Post office #	Tele- phone **	Transport commu- nications \$	Banks @	Agricul- tural credit societies	App- roach by pucca road	Power supply
1	2	3	4	5	6	7	8	9	10	11	12	13
1-499	Number	476	269	69	457	21	174	49	0	0	62	173
	Percentage		56.51	14.5	96.01	4.41	36.55	10.29	0	0	13.03	36.34
500-999	Number	69	56	24	69	12	44	18	0	0	29	42
	Percentage		81.16	34.78	100	17.39	63.77	26.09	0	0	42.03	60.87
1000 - 1999	Number	32	30	22	32	15	22	12	0	0	19	17
	Percentage		93.75	68.75	100	46.88	68.75	37.5	0	0	59.38	53.12
2000 - 4999	Number	16	16	15	16	6	14	6	1	5	12	14
	Percentage		100	93.75	100	37.5	87.5	37.5	6.25	31.25	75	87.5
5000 - 9999	Number	3	3	3	3	1	3	0	0	2	1	3
	Percentage		100	100	100	33.33	100	0	0	66.67	33.33	100
10000 +	Number	0	0	0	0	0	0	0	0	0	0	0
	Percentage		0	0	0	0	0	0	0	0	0	0
District Total Number		596	374	133	577	55	257	85	1	7	123	249
Percentage			62.75	22.32	96.81	9.23	43.12	14.26	0.17	1.17	20.64	41.78

Note:-

* Education includes all education facilities.

^ Medical includes all medical facilities.

Post office includes post office, telegraph office and Post and telegraph office.

\$ Transport communication includes bus service, railway facility and navigable waterways.

@ Bank includes Commercial Bank and Cooperative Bank.

** Telephone includes Telephone,PCO and Mobile.

Table 40 shows distribution of villages according to population range and amenities available in 2011 census. The inhabited villages are divided into population range groups of different size of population and the corresponding availability of amenities like education, medical etc.. From the table it is seen that out of 596 villages in the district, 476 villages fall in the population range of below 500 persons of which 269 villages 56.51 per cent have the amenities of education, 69(14.5) have medical, 457 (96.1) improve drinking water, 49 (10.29)

have the facility of bus service whereas there is no banking facility within the 475 villages. Power supply is available in 173-villages. The availability of amenities in 69 villages in the range of 500-999 and 32 villages in the population range of 1000-1999 are comparatively better than the first range group except banks and agricultural credit societies. All types of amenities are available to people residing within the population range of 5000-9999. There is no village above the population range of 10000 and above.

DISTRICT CENSUS HANDBOOK-CHURACHANDPUR

Table 41: Distribution of villages according to land use, 2011

Sr.No.	Name of TD Block	Number of inhabited villages	Total area (in Hectares)	Percentage of cultivable area to total area	Percentage of irrigated area to total cultivable area
1	2	3	4	5	6
1	0012-Tipaimukh	14	0.00	0.00	0.00
2	0013-Vangai Range	26	0.00	0.00	0.00
3	0014-Thanolon	49	0.00	0.00	0.00
4	0015-Henglep	122	0.00	0.00	0.00
5	0016-Lamka	37	0.00	0.00	0.00
6	0017-Tuibong	74	0.00	0.00	0.00
7	0018-Saikot	28	0.00	0.00	0.00
8	0019-Sangaikot	64	0.00	0.00	0.00
9	0020-Samulamlan	118	0.00	0.00	0.00
10	0021-Singngat	64	0.00	0.00	0.00
Total		596	0.00	0	0.00

Note:- Culativable area= irrigated area + unirrigated area

Table 41 shows the distribution of villages according to land use. The table intends to give cultivable area as a percentage of the total village area and the proportion of

irrigated area to the cultivable area. However, as the village wise area figures are not available with the Directorate of land record ,Govt. of Manipur the information is not furnished in the table.

Table 42: Schools/ colleges per 10,000 population in towns, 2011

Sr. No.	Name of the town	Type of educational institution (Approx. numbers)				
		Primary	Middle	Secondary / matriculation	Senior secondary	College*
1	2	3	4	5	6	7
1	269800-Zenhang Lamka (CT)	3	1	4	4	0
2	269801-Rengkai (CT)	4	2	2	1	1
3	269802-Hill Town (CT)	26	9	4	4	4
Total		33	12	10	9	5

Note- * College includes

Arts/ Science/ Commerce College (Degree Level and above)

Table 42 provide schools /colleges per 10,000 populations in towns for 2011 Census. Among the cenusn towns, there are 5.99 primary schools, 2.72

middle schools, 3.27 secondary/matriculation, and senior secondary 2.72 per 10,000 populations. There is no collage within the census town.

Table 43: Number of beds in medical institutions in towns, 2011

Sr. No.	Name of the town	Number of beds in medical institutions per 10,000 population (Approx. numbers)
1	2	3
1	269800-Zenhang Lamka (CT)	22
2	269801-Rengkai (CT)	0
3	269802-Hill T own (CT)	270
Total		292

Table 43 shows number of beds in medical institutions in towns. The highest avalabilty of beds is found in Hill town (CT) with 270 beds per 10,000 populations whereas in Zenhang Lamka (CT) it is 22 beds per 10,000 population. There is no medical instiute situed in Rengkai (CT)

Table 44 : Proportion of slum population in towns, 2011

Sr.No.	Name of the town having slum	Total population	Slum population	Percentage of slum population to total population
1	2	3	4	5
There is no notified or recognised slum in the District				

Table 45: Most important commodity manufactured in towns, 2011

Sr. No.	Name of the town	Name of three most important commodities manufactured
1	2	3
1	269800-Zenhang Lamka (CT)	Carpentry
2	269801-Rengkai (CT)	Hnadloom, Handicraft
3	269802-Hill Town (CT)	Carpentry

Table 45 depicts most important commodities manufactured in towns of Churachandpur district. Carpentry, handloom, handicraft, Bamboo products and wood crafting are the three most important

commodities manufactured in towns. Carpentry, bamboo product and wood crafting is done in Zenhang Lamka (CT) and Hill town (CT) whereas handloom, handicrafts etc. are manufactured in Rengkai (CT).

Major social and cultural event, natural and administrative developments and significant activities during the decade.

Major social and cultural events:

Christmas:

The tribes of Churachandpur who have converted into Christianity celebrate Christmas with great joy and grandeur. The tribes who celebrate this festival are mainly the Kuki, Naga and Hmar tribes. Offering prayers, reading of gospels, eating, dance, feasting, singing of hymns, lectures on Christ, sports etc. mark the festival. It is celebrated on 24th and 25th December.

Kut festival:

This is a Post-Harvest festival celebrated in the month of November by the Kuki tribe. It is a state holiday on this festival. The festival is marked by various cultural events such as traditional dances, folk dances, songs, sports and the most popular Miss Kut contest. It is a festival of peace and thanksgiving to the Almighty for the harvests.

Gan-Ngai festival:

This is celebrated by the Kabui Nagas for five days in December-January. It is a colorful blend of rituals, feasts and dances.

Cheiraoba festival:

This festival is celebrated in the month of April by almost all the tribes. It is a festival of joy. Houses are decorated and offerings are made to deities. It is also a New Year for the Meitei tribe. The typical feature of this festival is that the villagers climb the nearby hilltops and believe that it enables them to rise to heights in their worldly life.

Khana Ka-Ut:

It is an ear – piercing ceremony of Maring Tribe. The Maring – Naga believe that one’s birth on earth is not blessed by god till his/her ears are pierced in a ritual ceremony.

Khai Koumathro:

The Maring – Naga believe that the soul of the dead person does not rest if his/her death is not condoled ceremonially. As such, Khai – Koumathre festival is performed in the month of January or February of every year for the death occurring in the preceding year

Charan Kumbrian:

This is a harvesting festival of Anal tribe. After harvesting the produce is brought home and then the festival is organized. In the festival the village – priest propitiates the Almighty with offering like a mithun

and “Yu”. The villagers, particularly the boys and girls do singing and dancing with hearty thanks to god for a good harvest

Yu Hongba:

This is also a merry – making festival of the Anal tribe. The festival is organized by the well – to-do families of the tribe. For the festival, Twenty to thirty jugs of rice beer are prepared and a mithun is killed to enjoy with the beer. The rich Anal family will organize the festival for three to four days and the villagers sing and dance with prayer to God.

Khudut/Kut:

This festival is observed by the Kuki communities. After harvesting the grain, produces are brought home and stored in barns etc. Meat particularly of mithun is sufficiently prepared and the villagers take it with locally prepared “YU” (liquor) and then the villagers particularly – boys and girls would dance with different song. Devotional song is sung in praise of God for the good harvest of the year.

In addition to the tribal festivals, the other communities celebrate their festivals like Holi, Diwali, Sankranti, Dussera, Navratri, Shivratri etc.

Major natural and administrative developments and significant activities

Agriculture and Horticulture :

Agricultural and related activities occupy the most important place in the economy of the district. Being the main source of livelihood of the people the entire economy of the district depends on the success or failure of food crops. Rice and maize are the two major crops of the district. Rice is cultivated on the slopes of hills by means of two methods namely, Jhum and terraced cultivation. For the purpose of Jhum cultivation, a plot of land is selected and the trees and vegetations growing on it are slashed and cleared. Then fire is set., burning the dry woods and vegetations then crops are grown. Rain is the only source of water and production is very low. The land thus brought under cultivation is used as long as it is fertile and productive. When the top soil is finally washed away and the soil become no longer productive the cultivation is shifted to another place after the same procedures. In recent years as the pressure on land increases, the jhum cycle has been reduced from 19/9 years to 5/4 years. There are pockets of foothills where the slopes are not so steep and where terraced cultivation is practiced. Stream and spring waters are generally used for irrigating such cultivation. There are some areas in and around Churachandpur – Khuga Valley where wet rice cultivation is practiced. The area under rice cultivation

in 2006-2007 is estimated at 13.73 thousands hectares, with an estimated yield of 25.01 thousand tones while the corresponding figures for maize in that year is 0.84 hectares, and 1.03 thousand tones respectively. Distribution of fertilizer (all sorts) is estimated at 505 tones, pulses, potato, pea, soya been, ginger, pineapple and chillie are other agricultural products which are highly of good taste and also exported to other districts. Among vegetable mention may be made of Cabbage, Cauliflower, Brinjals, Tree-Bean (Yongchak) Tomatoes and wide variety of edible vegetables grown in the wild hills. Citrus fruits such as Lime, Lemon and Orange are found in plenty in Tipaimukh sub-division. Because of poor communication system these fruits cannot reach the district headquarters and, therefore, exported to Silchar and its adjoining areas by boats through the Barak river. Other fruits products are Guava, Papaya, Banana, Pear, Umla Plum etc. Three Progeny-Orchard farms at Churachandpur (Tuibong), Thanlon and Tinsong are responsible for distribution of fruit saplings to the needy farmers. To check soil erosion caused by shifting cultivation and to conserve soil programmes on afforestation social forestry and permanent settlement of Jhumia families have already been taken up. The district has a partial share of afforestation programme in the catchments area of Loktak Hydro Electric Project.

VETERINARY & ANIMAL HUSBANDRY :

In 2008-2009, the district boasts of having 5 Nos. of District Veterinary Hospital, 8 Veterinary Dispensaries, 7 Aid Centres, 3 cross breeding Sub-centres, 1 Epidemic Control Unit, 1 piggery farm. The district has 1 Artificial Insemination Centre where 90 A.I. done in 2006-2007. 39,880 cases were treated in 2008-2009.

The break up of livestock population (2003 Census) is as follows : (a) Cattle –22,570, (b) Buffaloes – 5,413, (c) Sheep – 739, (d) Goats – 4,007, (e) Horses and Ponies – 310, (f) Pigs – 31,039, (g) Dogs – 12,110, (h) Mithuns – 1,305 and (i) Rabbits-166. Among the livestock Pig constitutes the highest population followed by cattle. The two are reared mainly for home consumption and for marketing. Cattle and buffaloes are reared also for ploughing paddy fields. Earlier poultry farming in the district are mainly for consumption but recent years peoples taken it as economic generation .

ELECTRICITY :

The district is endowed a number of fast flowing rivers and streams many of which are suitable for generation of electricity. In fact, a number of projects have already been taken up in this regard , both at Central and State sector Of all the power projects, the Loktak Hydro Electric Project is the biggest and

the most important not only from the viewpoint of power generation but also from other infrastructure facilities it has given to the district and within and outside the State. In fact, it is one of the biggest power projects in the North-Eastern India. Special feature of the project involve building of a barrage at Ithai on the Imphal River, construction of a power channel for a total length of 3.347 km. of which 2.287 km. is open and 1.08 km. is covered, and the construction of a power house for housing 3 units having a total installed capacity of 105 MW (3x35). The project which was intended to give irrigation facility to the neighbouring districts by the methods of lift irrigation system has already benefited a number of farmers in Churachandpur, Bishnupur and Imphal Districts. The project begin in 1971 under the plan and was commissioned in 1984 and is now running successfully.

Other power projects under investigation and construction include the Loktak Down Stream with installed capacity of 90 MW, The Tuivai Power Project and the Khuga Dam Project. Of the three, The Khuga Project is under construction and is expected when-completed, to irrigate 11,000 hectares of land, to generate 1.5 MW of power, besides supplying drinking water to the people in around Churachandpur. In 2006-2007, the district has 3 Diesel-Power Houses, one 132/33KV Sub-Station and another one 33/11 KV were providing electricity to 399 villages.

INDUSTRY AND ALLIED ACTIVITIES :

Due to lack of proper communication facilities and lack of other infrastructures, the district is very poor in the industrial front. In the year 2005-2006, the district has 9 registered industrial units of which 8 are SIDO and one is Non-SIDO giving an employment to 68 people. Investment in P & M of the units is estimated at 4.68 lakhs and production value of which is estimated at 12.37 lakhs.

Number of enterprises as per economic census 1998 in the district is recorded at 3160 giving an employment to 8,506 people. Important types of industrial units/factories registered include woodworks, Iron and Steel, Ready-Made Garments, Rice-Mill, Saw Mill, Flour Mill, Automobile Servicing and Repairing, Embroidery, Carpentry etc. The establishments and enterprises are concentrated mainly in the town areas and other areas of easy communication, but the largest enterprise representative of the district which engaged a significant segment of the rural population is handloom and loin weaving industry. It is mainly confined to the women population . A sizable products are marketed outside the district. Baskets of various shapes and

designs, hats, chairs and furniture's are some of the cane and bamboo products in the district. The District Industry Center take up various Schemes on development of small-scale industries, enterprises, factories in the district.

ROAD, TRANSPORT & COMMUNICATION

The means of road, transport and communication is not up to the mark. Many villages are still inaccessible by road in all sub-divisions of the district. All the sub-divisional headquarters are however, connected by all-weather roads. In 2006-2007, the district has a total length of road is 3442.05 Kms of which National Highways covers 273 km. (longest among the districts of Manipur), State Highway covering 233.25 km., Major District Roads runs for 57.50 km., other District Roads covers 14.30 km. and Inter village Roads covers 2864 km. The important National Highways which passes through the district are the National Highway Imphal-Churachandpur-Tipaimukh-Aizawl). Tiddim Road (Imphal-Churachandpur-Singngat Road) is the most important State Highway of the district. Churachandpur – Sugnu- Chakpikarong Road, another State Highway connects the district headquarters with Chandel district. Other District and Village roads are motorable only during dry season. Number of vehicles (all types) registered in the district as per 2004-2005 record is 4,046.

TRADE & COMMERCE, CIVIL SUPPLY :

Except for a few agricultural product, the bulk of day to day needs of the people of District are met by importing from outside. The district was once self-sufficient in food grain. But in recent years, due to pressure of lands and growing population, it imports large quantity of rice and other food items from outside. main items of import besides rice, consists of sugar, salt, kerosene and other petroleum product, dry fish, , dal and other pulses, tea, coffee, edible oil, tobacco products, readymade garment, various textile goods, hardware and other building materials, utensils, various grocery items etc. Notable items of exports include Charcoal, firewood, timber logs and planks, lemon and oranges, pineapple, ginger, dalchini cinnamon, spices, chilly, maize, oilseeds, sweet rice, cane and bamboo products etc. Churachandpur town is most important trading center. Most of importing and exporting are done through this town. Other trading centers are Thanlon, Singngat and Tipaimukh. The barak river handles a good traffic for the villages situated along the river. Buses and trucks are chief means of transport through the District and State highways.

The district Food and Civil Supply Department

undertakes the task of procurement and distribution of essential commodities specially rice, sugar, kerosene through Fair Price Shops and Rationing agents. The District is equipped with 9 godowns having the capacity of 2200 MTs. During the period 1999-2000.8066.3 MTs of rice and 125.0 MTs of Sugar were produced and distributed to public.

CO-OPERATION :

In 2008-2009, the district has 513 registered Societies, out of which 112 are Industrial while 401 are non-industrial. The district Co-operation officer looks after the work of registration, training of personal, audits of societies, control and direction of Co-operative movement. Prominent among the Societies are of Agricultural, Milk supply, Weavers, Consumer, Labour contract and Piggery Farming Societies.

TENANCY & LAND REFORM:

The states of Manipur does not have any tenancy act. The Manipur land revenue and Land Reform Act 1960 has not been extended to the district except to a few of Khuga valley in the Churachandpur sub-divisions of the district. Land Survey work taken up in hills areas could not make much headways due to lack of legal sanction and objection from the village chiefs and the villagers. The land ownership is in the name of village chief and therefore no individual ownership.

EDUCATION & ADULT EDUCATION:

The literacy percentage of the district is 82.78 which is higher than the state percentage 76.94(2011 census). The district stands second in literacy rate of the districts of Manipur. The district has 270 institutions at primary level with 13,900 learners in 2001-2002. 102 institutions at middle school level with 12,210 pupils, 79 at High/Higher secondary level with 29,864 pupils. 6 schools for professional and other education with 294 learners, 5 colleges for general education as on 31st March 2005 and another 5 colleges for Professional and other Education.

MEDICAL, HEALTH & FAMILY WELFARE SERVICE:

In 2005-2006 the district has one district hospital which is look after by a Medical Supdt. Family welfare measures are coordinated by District Welfare Officer. It has 6 family welfare centres and 1 post partum program center. Besides it has 10 CHC/PHC, 68 PHSC/dispensaries while the number of bed available there is 182. The total number of patients treated is recorded at 1,05,003. The district has 62 doctors posted in different health institutions. One district AIDS Officer is posted in the district. The Chief

Medical officer superintends and coordinates various health's Scheme implemented in the district. There are a good number of NGO-run rehabilitation centers in the town of Churachandpur. In month of January to March 2005, 150 samples were screened for HIV and out of these 52 cases were found positive.

OTHER DEVELOPMENT ACTIVITIES:

Old age pension scheme has been implemented by the Social Welfare Department and 889 persons were benefited under the scheme in 2003-2004 involving an amount of Rs. 1,067 lakhs. Further 40 dependent children were assisted, involving the amount of Rs.29 lakhs. As per latest figure available, Churachandpur district has 6 known tourist spots.

In 2006-2007, the district has one Telegraph Office, 4 Telephone Exchange, 3,379 telephone working (DEL), 5 Sub-Post Offices, 122 Branch Post Offices. In 2008-2009, the district has only one Employment Exchange where 4,263 persons were registered and 58,574 applicants are live register at the end of the year. In the same period, 304 post of vacancies of PT District Council were notified and 7436 applicants have applied for the said post. The district has 2 Fire Sub-Station,

FLORA AND FAUNA :

A wild and dense forests of this hilly District is the natural habitat of a large variety of wild animals and birds such as boars, deers, tigers, monkey etc. The evergreen forest give the District a sylvan look. Some commonly found trees in these forests are Pine (Uchan) Aibizzia, SPP (Khok), *Atrocarpus Hirsuta* (Heiru Kokthong), *Aquiteria Agallocha* (Agor), *Samulia Molaburica* (Tera), *Euginia Prea* – *Hainesisna* (Uningthou) etc. On the hill – slopes near Kabo – valley, Teak and Oak trees are found. A peculiar lily called *Tengnoupal Lily* (*Lilium longigulium*) which is unknown to outside world and which is very beautiful is also found in the District.

FAIRS & FESTIVALS :

As the district is predominantly inhabited by Christian. CHRISTMAS constitutes the most important festival in the district. The festival is celebrated with full enthusiasm on 25th December of every year and some times it last 2/3 days. The festival is followed by new year on Jan 1 every year. SINGING DEVOTIONAL songs, praise and worship, delivering gospel messages, feasting mark the celebration. Exchange of gifts also mark the occasion. Besides, good Friday, Easter Sunday falling usually in the month of March /April and Pentecostal day are on important occasion for the Christian of the district. In spite of the conversion into Christianity, old and tribal festival called *khodou/kut* has become

fresh again and is celebrated with renewed vigor usually in the month of February and in November. Community feast, entertainment, indigenous games, beauty contest and singing are the main events.

Brief description of places of religions, historical or archaeological importance in villages and place of tourist in the town of the district

Khuga Dam :

Khuga Dam is located towards the south of Churachandpur town. This dam was inaugurated by Smt. Sonia Gandhi in 2010. This dam was constructed to fulfil the requirement of electricity and water in the nearby areas. Tourists can visit the artificial lake, which is a part of this dam.

Ngaloi :

Ngaloi is a small village located in the district of Churachandpur. At the village, tourists can see the beautiful surroundings and greenery of the low-lying mountains. This village is also famous for its famous Ngaloi waterfall that flows through the region.

Tipaimukh:

Tipaimukh is the meeting point of Barak river and Tuivai River. Tourists visiting the place can see its beautiful surrounding and also enjoy boating at this site.

Major Characteristics of the Districts, contribution of the district in the form of any historical figure associated with the District

The district of Churachandpur derives its name from the town of Churachandpur after Sir Churachand Singh, K.C.S.I., C.B.S. the Maharaja of Manipur. It lies on the south-western part of Manipur between 24.0 N and 24.3 N latitude and 93.15 E and 94.0 E longitude. The district is bounded on the north by Tamenglong District, on the east by the districts of Imphal and Chandel, on the south by Myanmar (Burma) and Mizoram and on the west by the State of Mizoram and Assam. The average altitude of the district is 914.0 metres above the mean sea level. The area of the district as furnished by the Surveyor General of India is 4570.0 sq.km. Historically, the district is characterised by a stream of immigrants, mainly of the Kuki origin, from Burma and Chitagon Hill Tracts (now in Bangladesh) beginning right from the 15th and 16th century even upto the early part of this century. Depending on the period of migration these Kuki immigrants have been classified by various authors into the old Kuki group. On the basis of their language and affinity to other social characteristics they are further classified into Northern-Chin sub-group and Kuki-Chin sub-group. They gradually

spread throughout the district and other hilly area of Manipur from various directions in search of fertile and suitable habitation areas. In the process of control and supremacy there arose constant feuds and wars, mostly local, within the different factions of the migrant group as also between the migrant population and the original settlers. In the immediate preindependence period they came into the limelight during the Kuki Rebellion of 1917-19. In December, 1917, the Kukis broke into open rebellion against the British in defiance of the order of conscription of labour corps for employment in France during the First World War. The rebellion lasted till March, 1919. Many lives were lost in the rebellion. During the Second World War the district further witnessed heavy military movement of the I.N.A. (Indian National Army of Netaji Subhaschandra Bose) forces and the Japanese Army and their engagement against the Indian and the British Army.

The spread of Christianity among the different sections of the people of the district in the beginning of the 20th century is another epoch-making achievement in the history of the district. From a small start the district now have a number of Christian organizations/ missionaries operating in all corners of the district. The spread of Christianity is still a continuing process. 10 Churachandpur district which was previously known as Manipur South District came into existence in the year 1969 along with the district reorganization of Manipur. Manipur was till then a single district Union Territory having only 10 Sub-Divisions. By an order of Manipur Government No. 20/39/69-D dated 12th November, 1969, Manipur was divided into 5 districts having 25 Sub-Divisions. Under the said notification, the Churachandpur Sub-Division along with 15 hill villages of Jiribam Sub-Division were transferred to form Manipur South District. The District was further divided into 5 sub-divisions, namely, Tipaimukh, Thanlon, Churachandpur North, Churachandpur and Thinghat (presently known as Singngat). Since then there have been some minor territorial changes in the jurisdiction of the district. In 1972, 14 hill villages belonging to Jiribam sub-division of Manipur Central District (now Imphal district) were added to the administrative and revenue jurisdiction of Tipaimukh sub-division of the district. During 1981 and 1991 the district lost two hill villages belonging to Churachandpur sub-division. These hill villages were already lying within the geographical jurisdiction of Bishnupur district and the transfer to these villages to Bishnupur district was made in 1985 for administrative conveniences. During the intervening period the name of the district had also been changed Manipur South District to Churachandpur district.

Scope of Village Directory and Town Directory Village Directory :

The Village Directory provides amenities and land use data for each village within every Sub-Division/Community Development block of the district. The villages refer to the revenue villages and other clusters of habitation located outside any revenue village. They are arranged according to their location code in ascending order. For facility of the readers an alphabetical list of the villages along with their location numbers for both 1991 and 2001 for each C.D. Block is also provided at the beginning of the Village Directory. The Directory is preceded by a map of the concerned sub-division in which the location of all the villages is indicated.

To help understanding easily the Village Directory data a note explaining the codes used or denoting various amenities is given at the beginning. Besides the village name and the corresponding location code the village level data furnished in the Village Directory are area, number of households and population, availability of basic amenities, means of approach to the village, its distance from the nearest town, availability of power supply and news paper/magazine, important commodities manufactured and land use data. Amenities - data are divided under the sub-heads of educational, medical, drinking water, post & telegraph and telephone, communication, (i.e., presence of bus stop, railway station and waterway), availability of banks, number of agricultural and non-agricultural credit societies and number of co-operative societies. Under cultural and recreational facilities data on number of cinema/video hall, sports club and stadium/auditorium are provided. Land use data consists of area under different types of land such as forest, irrigated, un-irrigated, cultural waste and area not available for cultivation. Cultivable land is classified into areas of wet rice cultivation and dry rice cultivation. In respect of the states of Arunachal Pradesh, Manipur, Mizoram and Nagaland where *jhum* cultivation is prevalent the village directory format has been suitably modified to provide data on the total area under *jhum* cultivation, period of rotation and main crops under *jhum* cultivation.

There are 9 appendices to the Village Directory. Appendix –I is divided into three sub-parts and Appendix – II has one sub part. The appendices adopted in 2001 Census are presented below:-

Appendix – I A - Villages by number of Primary Schools

This appendix gives the number of inhabited villages in each C.D. Block classified the number

of villages having no primary school, one, two, three and more than four primary schools.

Appendix – I B – Villages by Primary,
Middle and Secondary Schools

This appendix also presents the number of inhabited villages, in each C.D. Block, classified by the number of villages having no school, villages having at least one primary school and no middle school, villages having at least one primary school and one middle school and villages having at least one primary school and one secondary school.

Appendix –I C –Villages by different sources
of drinking water facilities
available

This appendix gives number of villages with different sources of drinking water facilities available. Sources are divided as only tap, only well, only tube well, only hand pump and more than one source.

Appendix – II – Villages with 5,000 and above
population which do not have one
or more basic amenities

In this appendix the name of village having 5,000 and above population where the amenities of senior secondary school, college, primary health sub-centre, tap, drinking water, bus facility, approach by *pucca* road and commercial bank are not available.

Appendix presents the name of census town where the amenities of Higher Secondary/PUC/ Intermediate/Jr.College, College Primary health sub-centre, Tap drinking water, Bus facility, approach by *pucca* road and Commercial bank are not available.

Appendix – III - Land utilisation data in respect
of non-municipal towns (Census
Towns)

In this appendix data on the area under forest, irrigation by source, cultivable waste and wasteland not available for cultivation are given.

Appendix- IV – C.D. Block wise list of inhabited
villages where no amenity other than
drinking water facility is available

This appendix gives the list of villages where no educational, medical and public health and other facilities are available.

Appendix - V – Summary showing number
of villages nohaving Scheduled
Caste population

This appendix gives the list of inhabited villages having no Scheduled Caste population and having some Scheduled Caste Population.

Appendix – VI – Summary showing
numbers of villages not
having Scheduled
Tribe population

This appendix gives the list of inhabited villages having no Scheduled Tribe population and having some Scheduled Tribe population

Appendix -VII – List of villages according
to the proportion of Scheduled
Castes and Scheduled Tribe
population to the total
population by ranges

It has got two parts, Part A gives the proportion of Scheduled Caste population in ranges of nil, less than 5, 5-10, 11-20, 21-30 and 31-40,41-50,51-75 and 76 above. Part B is for Scheduled Tribes and the ranges are also nil, less than 5, 5-10, 11-20, 21-30 and 31-40,41-50,51-75 and 76 and above.

Appendix VIII – Number of villages,households,
Population etc.. in each Gram
Panchayat

This appendix presents the number of villages, households, populations, total Scheduled Castes population, total Scheduled Tribes population and income and expenditure of the Gram Panchayats in each C.D. Block. This appendix on Gram Panchayats is presented for the first time in 2001 Census.

Appendix – IX- Statement showing name of
girl schools in the villages.

This is a new statement introduced in 2001 Census. In this appendix the name of villages having girl schools in the categories of primary school, middle school, matriculation/secondary school and higher secondary/ PUC/Intermediate/Junior College is presented.

Village and Town Directory

Village Directory

Note explaining the abbreviations used in the village directory

The "Village Directory" is one of the traditional compilations of the Census. It gives the list of villages, their location numbers, their area, population, number of households, amenities such as educational, medical, drinking water, post and telegraph, commercial and co-operative banks, agricultural non-agricultural and other credit societies, recreational and cultural facilities, communication, approach to village, nearest town with a distance, power supply availability of newspaper and magazines, most important commodity manufactured and land use of each village.

Village is a statutory recognized unit having a definite boundary and separate land records. In case, a complete village is treated as an outgrowth of urban agglomeration, data on amenities for that village, have not been given in the Village Directory but shown along with the urban component. The villages which are considered as a Census Town, the amenities data are shown in the Town Directory. For those villages which have partly merged in an outgrowth of U.A., the amenities data are shown in the Village Directory for that particular village.

The 'un-inhabited' villages (villages with no population) have been indicated as such after furnishing details in columns 1 to 3 i.e., Serial number, Name of village & location code number and area of the village against column no. 4 to 18. The land use data for such villages are shown in col. 19 to 23.

The Village Directory format has 23 columns and the details given under each column are the village are as follows:-

Columns 1 : Serial Number

Self explanatory. All the villages within the CD Block are presented serially in the ascending order of their location code number.

Columns 2 : Name and Location Code Number of village.

The name and location code number of the village are shown against these columns. This also includes the forest and uninhabited villages.

Column 3 : Area of the village

The area of the villages in hectares are given. Wherever the area figures was not furnished by the concerned department the column is left blank.

Column 4 : Total population

The total population of the village as per 2001 Census is given against this column.

Column 5 : Number of households

The number of households as per 2001 Census is given in this column.

Amenities :

In column 6 to 23, availability in respect of different amenities such as education, medical, drinking water, post, telegraph, banks, credit societies, communication, power, approach road etc. in each village has been depicted with appropriate codes against the column concerned. Wherever the amenities are not available in the village, a dash (-) is shown in the column and next to it in brackets the distance in broad ranges viz. < 5 kms., 5-10 kms. and 10+ kms of the nearest place where the facility is available is given. Column wise details are given below:

Column 6 : Educational

Classes upto class V included in Primary School. This will include nursery school, kindergarten school. Pre-basic school, pre-primary school, junior basic school upto class V.

Classes from VI to VIII are included in the middle school.

Classes from IX and X included in High secondary school. Classes XI and XII are included in senior secondary school.

In case of composite schools like middle school with primary school or secondary school with middle school, these are also included in the number of primary and middle schools, respectively.

DISTRICT CENSUS HANDBOOK-CHURACHANDPUR

Accordingly any of the following types of institutions if exists within the village is shown as per codes given below :

(i) Primary School	P
(ii) Middle School	M
(iii) Secondary School	S
(iv) Senior Secondary School	PUC
(v) College	C
(vi) Industrial School	I
(vii) Training School	Tr
(viii) Adult literacy class/centre	AC
(ix) Others (specify) e.g. Sanskrit Pathshala, Senior basic school, Navodaya Vidyalaya, Makhtab, etc.	O

More than one institution of a type in the village is indicated by the number within brackets against the abbreviation, e.g. P(3), M(4), etc.

Column 7 : Medical

Availability of medical facility within the village is indicated by following codes :

(i) Allopathic Hospital	H
Ayurvedic Hospital	HA
Unani Hospital	HU
Homeopathic Hospital	H Hom
(ii) Allopathic Dispensary	D
Ayurvedic Dispensary	DA
Unani Dispensary	DU
Homeopathic Dispensary	D Hom
(iii) Maternity & Child Welfare	MCW
(iv) Maternity Home	MH
(v) Child Welfare Centre	CWC
(vi) Health Centre	HC
(vii) Primary Health Centre	PHC
(viii) Primary Health Sub-Centre	PHS
(ix) Family Welfare Centre	FWC
(x) T.B. Clinic	TB
(xi) Nursing Home	NH
(xii) Registered Private Medical Practitioner	RMP
(xiii) Subsidised Medical Practitioner	SMP
(xiv) Community Health Worker	CHW
(xv) Others	O

More than one institution of a type in the village is indicated by the number within brackets against the abbreviations, e.g. H(3), D(4), etc.

Column 8 : Drinking Water

The type of the drinking water supply sources available within the village are indicated by codes as follows :

(i) Tap Water	T
(ii) Well Water	W
(iii) Tank Water	TK
(iv) Tubewell Water	TW
(v) Handpump	HP
(vi) River Water	R
(vii) Canal	C
(viii) Lake	L
(ix) Spring	S
(x) Others	O
(xi) Summer Source	SS-

Column 9 : Post, Telegraph and Telephone

It is indicated by codes as shown below whether within the village exists the following amenities:

(i) Post Office	PO
(ii) Telegraph Office	TO
(iii) Post & Telegraph Office	PTO
(iv) Telephone Connection	PH

Column 10: Commercial and Co-operative Banks

If the village is served by any banking service, commercial bank, co-operative bank etc.the same is indicated in codes mentioned below along with the number of banks in brackets. If not available the distance of nearest place where the facility exist is given:

(i) Commercial Bank	CP
(ii) Co-operative Bank	CP

Column 11: Credit Societies

If the village enjoys the services of Credit Societies i.e. Agricultural Credit Societies, Non Agricultural Credit Society or Other Credit Societies, the same is indicated in codes mentioned below along with the number of such societies in brackets. In case the facility is not available within the village the distance of the nearest place where such facility exist is given :

(i) Agricultural Credit Society	ACS
(ii) Non- Agricultural Credit Society	NCS
(iii) Other Credit Society	OCS

DISTRICT CENSUS HANDBOOK-CHURACHANDPUR

Column 12 : Recreational and cultural facilities (i) News Paper N

If facilities such as Cinema/Video hall, Sports Club, Stadium/Auditorium is available in the village, the same is recorded in these columns. If not available the particulars of the nearest place with the facility is recorded. The information is indicated in codes mentioned below along with the number of such facilities in brackets: (ii) Magazine M

- | | |
|----------------------------|----|
| (i) Cinema / Video Hall | CV |
| (ii) Sports Club | SP |
| (iii) Stadium / Auditorium | ST |

Column 13 : Communications

If the village is served by any mode of public / private transport like Bus, Railway station or Navigable water ways they are to be mentioned as follows:

- | | |
|--------------------------|----|
| (i) Bus | BS |
| (ii) Railway Station | RS |
| (iii) Navigable Waterway | NW |

Column 14 : Approach to village

Approach to village refers to the state of road leading to village. The approach to the village is indicated in following codes :

- | | |
|--|----|
| (i) Paved Road | PR |
| (ii) Mud road | MR |
| (iii) Foot path | FP |
| (iv) Navigable River | NR |
| (v) Navigable Canal | NC |
| (vi) Navigable waterways other than River, Canal | NW |

Column 15 : Nearest Town and distance

The distance is given in kilometers in brackets against the name of the town nearest to the village.

Column 16 : Power supply

Availability of Power Supply in the village, whatever may be the form of its use is given by using following codes :

- | | |
|---------------------------------------|-----|
| (i) Electricity for domestic use | ED |
| (ii) Electricity for agricultural use | EAG |
| (iii) Electricity for other purposes | EO |
| (iv) Electricity for all purposes | EA |

Column 17 : News Paper / Magazine

If village receives any News Paper/Magazines the same is noted in this column using following codes :

Column 18 : Most important commodities manufactured

The name of three most important commodities manufactured in the village is recorded against this column.

Column 19 to 23 : Land use i.e. area under different types of land use

Land use data maintained by the State/ UT Govts. are furnished against these columns. The data concerning area under Forest, Irrigated land (by source), Un-irrigated land, Culturable waste and Area not available for cultivation in the village are shown against these columns. The area figures are given in hectare(s) up to one decimal. Desh '-' is recorded wherever the information is not made available by the concerned department. The codes used for different types of irrigation facilities available in the village are indicated below:

- | | |
|-----------------------------------|-----|
| (i) Government Canal | GC |
| (ii) Private Canal | PC |
| (iii) Well (without electricity) | W |
| (iv) Well (with electricity) | WE |
| (v) Tubewell(without electricity) | TW |
| (vi) Tubewell(with electricity) | TWE |
| (vii) Tank | TK |
| (viii) River | R |
| (ix) Lake | L |
| (x) Waterfall | WF |
| (xi) Others | O |
| (xii) Total | T |

The village directory also carries the following appendices.

Appendix-I It gives the abstract of educational, medical and other amenities available in villages T.D Block wise of the district.

Appendix-I-A Indicates number of villages T. D Block wise having one or more primary schools.

Appendix-I-B Indicates number of villages T. D Block wise having primary, middle and secondary schools.

Appendix-I-C Shows number of villages T. D Block wise with different sources of drinking water facilities.

Appendix-II Indicates the list of villages with 5,000

DISTRICT CENSUS HANDBOOK-CHURACHANDPUR

and above population which do not have one or more important amenities.

Appendix-II-A Indicates list of Census Towns which do not have one or more amenities.

Appendix-III It gives the land utilization data in respect of Census Towns / non-municipal Towns.

Appendix-IV T. D Block wise list of inhabited villages where no amenity other than drinking water facility is available.

Appendix-V Summary showing number of

villages not having Scheduled Castes population.

Appendix-VI Summary showing number of villages not having Scheduled Tribes population.

Appendix-VII A, VII B The appendix shows the list of villages according to proportion of the Scheduled castes and Scheduled Tribes to the total population by ranges.

Appendix-VIII Indicates T. D Block wise number of villages under each Gram Panchayat.



Town Directory

Town Directory

The Town Directory covers all the towns in the district notified statutorily as well as the non-municipal or census towns. The towns within each district are arranged in alphabetical order. The data on amenities and other aspects are presented in the Directory in codes for which relevant explanations are given at the beginning of the Town Directory.

There are altogether 7 statutory towns in the district notified by the State Government. They are Nambol, Oinam, Bishnupur, Ningthoukhong, Moirang, Kwakta and Kumbi. Of these 6 towns fall wholly within the district, whereas the jurisdiction of 1 town namely Nambol spreads over partly in Imphal district and partly in Bishnupur district.

Information on town directory has been furnished in 7 separate statements. The scope and the context of the statements are explained below briefly:

Statement I – Status and growth history

It deals with status and growth history for each town in the shape of the number of households, population and growth rate at each census since 1901 (since 1951 in case of Bishnupur district), density according to 2001 census and sex ratio at 1981, 1991 and 2001 censuses. A dash under these columns indicates that the town under reference did not have an urban status in the particular census. Density of population per sq.km. for 2001 Census and sex-ratios (number of females per 1,000 males) have been indicated for each town for censuses years from 1971 to 2001.

Statement II- Physical aspects and location of towns, 2009

This Statement gives information about the physical aspects and location particulars of the town as per 2001 Census. Data on rainfall, temperature, road distance (in kms) from the state, district and sub-divisional headquarters, nearest city, nearest railway station, bus route and presence of navigable river/canal within a distance of 10 kms. are the information presented in this statement. Rainfall data are given in millimeter (mm) and maximum and minimum temperature in centigrade. As there is no

meteorological station in the district rainfall and temperature statistics furnished in this statement relates to the ten year average data of the neighboring district of Imphal district.

Statement III- Municipal finance 1998-99

This statement provides information on the financial status of the civil administration of each town for the year 1998-99. The civic administration status of the town, receipts through taxes, municipal properties etc. government loans, advances and other sources and the expenditures on general administration, public safety, public health and conveniences, public works and institutions and other services are given in the statement. The information on many items of income and expenditure in respect of the municipal councils /Nagar Panchayats in the district are not available and where these are not available 'NA' has been provided for these items against the towns.

Statement IV – Civic and other amenities 2009

It presents data on the Scheduled Castes and Scheduled Tribes population and civic and other amenities available for each town in 1999. The road length, sewerage system, number of latrines, method of disposal of night soil, source and capacity of protected water supply, fire fighting services and number of electric connections are also presented in this statement. However, data on number of latrines given in the statement refer only to the number of public latrines while the numbers of electric connections are available for road lighting points only.

Statement –V Medical educational, recreational and cultural facilities, 2009

The statement contains data on number of hospitals T.B.Clinics, dispensaries and number of hospital beds under the heading of medical facilities. Under educational facilities number of Arts/Science/Commerce/Other Colleges of degree level and above, number of medical, engineering and other colleges, polytechnics, vocational training institutes, junior

colleges and schools, stadia, places of entertainment, libraries, etc. are given. Figures given under the head primary schools and junior secondary and middle schools do not include number of schools run by private and missionary bodies not recognised by the Government. Similar is the case for shorthand, typing and vocational training institutions. Information on the recreational and cultural facilities in the form of working women's hostels, stadium, cinema, auditorium, public libraries are also available in this statement.

Statement VI – Trade, Commerce, Industry and Banking 2009

This statement gives trade, commerce, industry and banking aspects for each town. The important commodities manufactured, imported and exported, number of banks and agricultural and non-agricultural credit societies are given in this statement.

Statement VII– Civic and other amenities in slums, 2009

This statement intends to furnish information on civic and other amenities in all slums whether notified or not and for all towns having statutory bodies, like municipality, municipal corporations, town area committee, etc. having slum areas. There is slum area in the district and the information for this statement is therefore nil. However, a format of this statement is given here for the sake of information.

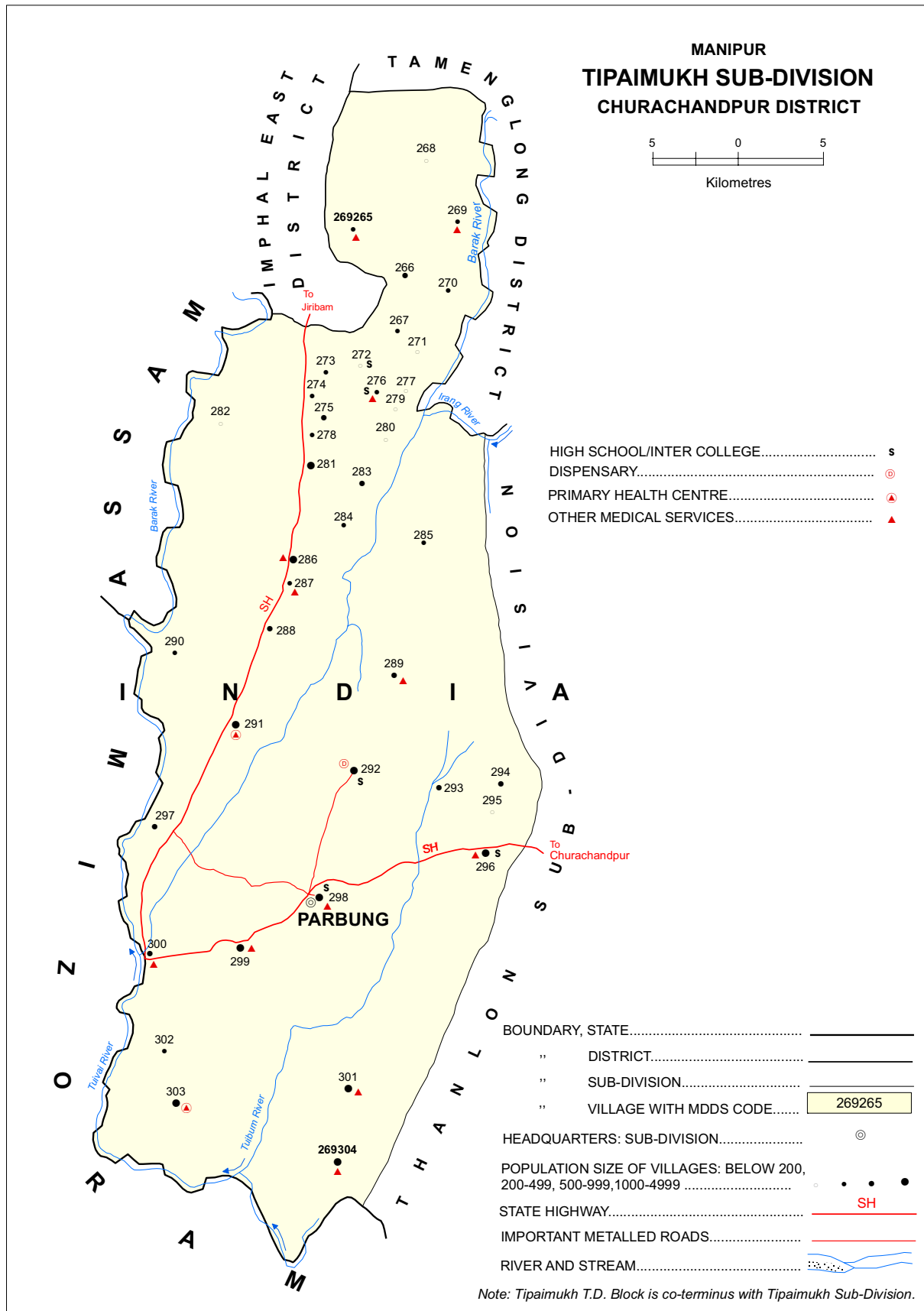
Appendix to Town Directory:- Towns having their outgrowth with population. This appendix is intended to show population of each outgrowth of towns having outgrowths. However, as there is no outgrowth for any of the towns in the district the format is presented for the sake of information only.

Section I-Village Directory

**LIST OF VILLAGES MERGED IN TOWN AND OUTGROWTHS AT
2011 CENSUS**

No Village of Churachandpur District either merged in Town or outgrowths during 2011 Census

Map of Tipaimukh T.D.Block



Alphabetical List of Villages (C.D. Blockwise)

Name of District :Churachandpur

Name of TD Block :Tipaimukh

Name of the Sub-Division : Tipaimukh (part)

Sl. No.	Name of Village	Permanent Location Code Number	
		2011 Census	2001 Census
1	2	3	4
1	Damdei	00082500	00081700
2	Leisen	00083300	00082400
3	Loibuol	00082700	00082500
4	Lungthulien	00083100	00082600
5	Parbung	00083000	00082700
6	Parvachawm	00083600	00082800
7	Pherzawl	00082800	00082100
8	Rovakot	00083400	00083000
9	Senvon	00083500	00083100
10	Sipuikon/Tipaimukh	00083200	00083200
11	Taithu	00082400	00083300
12	Thingpan	00081700	00083400
13	Tinsuong	00082600	00083500
14	Tuolbung	00082100	00083600

Name of District :Churachandpur

Name of TD Block : Vangai Range

Name of the Sub-Division : Tipaimukh (part)

Sl. No.	Name of Village	Permanent Location Code Number	
		2011 Census	2001 Census
1	2	3	4
1	Ankhasuo(Sibapurikhal)	00081300	00081300
2	Buangmun	00080800	00080800
3	Chingmun	00080100	00080100
4	Doltang	00080000	00080000
5	Henchungpunji	00079800	00079800
6	Jakrador-Phaimuol	00080900	00080900
7	Kangreng	00081800	00081800
8	Kasurbali	00081400	00081400
9	Kh. Jaikhan	00081600	00081600
10	Lower Kharkhuplien	00081500	00081500
11	Muolkhangthol	00080600	00080600
12	Ngampabung	00082000	00082000
13	Nungsekpunji	00080500	00080500
14	P.Munlian	00081100	00081100
15	P.Munte	00081200	00081200
16	Patpuihmun	00082300	00082300
17	Phailien	00080400	00080400
18	Phailienthangpunji	00079700	00079700

DISTRICT CENSUS HANDBOOK-CHURACHANDPUR

19 Saikulphai	00079900	00079900
20 Sartuinek	00082900	00082900
21 Savomphai	00081000	00081000
22 Suangphumun	00080300	00080300
23 Thingkal	00081900	00081900
24 Tieulien	00082200	00082200
25 Tuitengmun	00080200	00080200
26 Tuisen (Notunlalpani)	00080700	00080700

DISTRICT CENSUS HANDBOOK-CHURACHANDPUR

Census of India 2011- Village Directory

Amenities and Land use (As in 2009)

Name of District:-Churachandpur

Location CodeNo:-274

Name of TD Block:-Tipaimukh

Location CodeNo:-0012

Sr.No.	Name village	Location code no.	Total area of the village (in hectares rounded up to one decimal place)	Total population (2011 census)	Number of households (2011 census)	Number of educational amenities available. (If not available within the village , the distance range code viz; a for < 5 Kms, b for 5-10 Kms and c for 10+ kms of nearest place where facility is available is given).													
						Pre-Primary school (PP)	Primary school (P)	Middle school (M)	Secondary School (S)	Senior Secondary school (SS)	Degree college of arts science & commerce (ASC)	Engineering college(EC)	Medical college (MC)	Management institute (MI)	Polytechnic (Pt)	Vocational training school /ITI	Non-formal training centre (NFTC)	Special school for disabled (SSD)	Others (specify)
1	2	3	4	5	6	7	8	9	10	11	12	13	14	15	16	17	18	19	20
1	Thingpan	269285	0	278	50	1	c	c	c	c	c	c	c	c	c	c	c	c	c
2	Tuolbung	269289	0	635	93	b		1	b	c	c	c	c	c	c	c	c	c	c
3	Taithu	269292	0	1173	182	3	4	3	1	c	c	c	c	c	c	c	c	c	c
4	Damdei	269293	0	682	141	2	2	2	b	c	c	c	c	c	c	c	c	c	c
5	Tinsuong	269294	0	961	173	1	3	2	a	c	c	c	c	c	c	c	c	c	c
6	Loibuol	269295	0	41	5	1	2	a	c	c	c	c	c	c	c	c	c	c	c
7	Pherzawl	269296	0	1558	289	2	2	3	1	c	c	c	c	c	c	c	c	c	c
8	Parbung	269298	0	2545	414	2	2	2	2	c	c	c	c	c	c	c	c	c	c
9	Lunghulien	269299	0	1714	302	2	2	2	c	c	c	c	c	c	c	c	c	c	c
10	Sipuikon/Tipaimukh	269300	0	771	170	2	2	2	c	c	c	c	c	c	c	c	c	c	c
11	Leisen	269301	0	1117	182	3	3	1	c	c	c	c	c	c	c	c	c	c	c
12	Rovakot	269302	0	480	77	2	2	2	c	c	c	c	c	c	c	c	c	c	c
13	Senvon	269303	0	3136	498	2	2	4	c	c	c	c	c	c	c	c	c	c	c
14	Parvachawm	269304	0	1026	154	c	c	2	c	c	c	c	c	c	c	c	c	c	c
Block TO TAL :			0	16117	2730	23	27	25	4	0	0	0	0	0	0	0	0	0	0

DISTRICT CENSUS HANDBOOK-CHURACHANDPUR

Census of India 2011- Village Directory

Amenities and Land use (As in 2009)

Name of District:-Churachandpur

Location CodeNo:-274

Name of TD Block:-Tipaimukh

Location CodeNo:-0012

Number of Medical Amenities available. (If not available within the village , the distance range code viz; a for < 5 Kms, b for 5-10 Kms and c for 10+ kms of nearest place where facility is available is given).												Number of Non-Government Medical Amenities available.						Availability of drinking water - Yes / No							
21	22	23	24	25	26	27	28	29	30	31	32	33	34	35	36	37	38	39	40	41	42	43	44	45	46
Community health centre (CHC)	Primary health centre (PHC)	Primary health sub centre (PHS)	Maternity and child welfare centre (MCW)	T.B. clinic (TBC)	Hospital-allopathic (HA)	Hospital-alternative medicine (HO)	Dispensary (D)	Veterinary hospital (VH)	Mobile health clinic (MHC)	Family welfare centre (FWC)	Charitable non Govt. hospital/Nursing home.	Medical practitioner with MBBS Degree	Medical practitioner with other degree	Medical practitioner with no degree	Traditional practitioner and faith healer .	Medicine Shop	Others	Tap water (Treated/Untreated)	Well water (Covered / Uncovered well)	Hand Pump	Tube wells / Bore well	Spring	River / Canal	Tank / Pond / Lake	Others
c	c	c	c	c	c	c	c	c	c	c	0	0	0	0	0	0	0	No	No	No	No	Yes	No	No	No
c	b	1	c	c	c	c	c	c	c	c	0	0	0	0	0	0	0	No	No	No	No	No	Yes	Yes	Yes
c	c	b	b	b	b	b	1	b	b	b	0	0	0	0	0	0	0	Yes	No	No	No	Yes	Yes	No	No
c	b	b	b	b	b	b	b	b	b	b	0	0	0	0	0	0	0	Yes	No	No	No	No	Yes	Yes	No
c	c	b	b	b	b	b	c	c	c	c	0	0	0	0	0	0	0	No	No	No	No	Yes	No	No	No
c	c	c	c	c	c	c	c	c	c	c	0	0	0	0	0	0	0	No	No	No	No	No	No	No	Yes
c	c	1	c	c	c	c	c	c	c	c	0	0	0	0	0	2	0	Yes	No	No	No	Yes	No	No	No
1	c	c	1	c	c	c		b	b	b	0	0	0	1	2	2	2	Yes	No	Yes	No	No	No	Yes	No
c	c	1	c	c	c	c		b	b	b	0	0	0	0	0	0	0	No	No	No	No	No	Yes	Yes	No
c	c	1	c	c	c	c	c	c	c	c	0	0	0	0	0	0	0	No	No	No	No	No	Yes	Yes	No
c	c	c	c	c	c	c	c	c	c	c	0	0	0	0	0	0	0	No	No	No	No	No	Yes	No	No
c	1	c	c	c	c	c	c	c	c	c	0	0	0	0	0	0	0	No	No	No	No	No	Yes	Yes	Yes
c	c	1	c	c	c	c	b	b	b	b	0	0	0	0	1	0	0	No	No	No	No	No	Yes	Yes	No
1	1	6	1	0	0	0	1	0	0	0	0	0	0	1	3	4	2	5	0	1	0	4	9	8	3

DISTRICT CENSUS HANDBOOK-CHURACHANDPUR

Census of India 2011- Village Directory

Amenities and Land use (As in 2009)

Name of District:-Churachandpur

Location CodeNo:-274

Name of TD Block:-Tipaimukh

Location CodeNo:-0012

Availability of toilet & others Yes / No				Communication and transport facilities (If amenities available code -Yes is given except for Village Pin Code ,If not available within the village , the distance range code viz; a for < 5 Kms, b for 5-10 Kms and c for 10+ kms of nearest place where facility is available is given).																	
47	48	49	50	51	52	53	54	55	56	57	58	59	60	61	62	63	64	65	66	67	
Community toilet including bath.	Community toilet excluding bath.	Rural sanitary mart or sanitary hardware outlet available near the village.	Community bio- gas or recycle of waste for productive use.	Post office(PO)	Sub post office (SPO)	Post & Telegraph office (P&TO)	Village Pin Code	Telephones (Land lines)	Public call office (PCO)	Mobile phone coverage	Internet cafes/ Common service centre (CSC)	Private courier facility	Bus service (Public & Private)	Railway stations	Auto/Modified Autos	Taxis and Vans	Tractors	Cycle-pulled rickshaws(Manual & Machine driven)	Carts driven by animals	Sea /River ferry service	
No	No	No	No	c	c	c	795121	c	c	c	c	c	c	c	c	c	c	c	c	c	
No	No	No	No	c	c	c	795121	c	c	c	c	c	b	c	c	a	c	c	c	c	
No	No	No	No	c	Yes	c	795143	c	Yes	Yes	c	c	Yes	c	c	c	c	c	c	c	
No	No	No	No	c	c	c	795143	c	Yes	Yes	c	c	c	c	c	c	c	c	c	c	
No	No	No	No	c	Yes	c	795143	c	c	c	c	c	c	c	c	c	c	c	c	c	
No	No	No	No	c	a	c	795143	c	c	a	c	c	c	c	c	c	c	c	c	c	
No	No	No	No	c	Yes	c	795143	c	Yes	Yes	c	c	Yes	c	c	Yes	c	c	c	c	
Yes	No	No	No	c	Yes	c	795143	b	Yes	Yes	c	c	c	c	c	c	c	c	c	c	
No	No	No	No	c	b	c	795143	c	c	c	c	c	c	c	c	c	c	c	c	c	
No	No	No	No	c	Yes	c	795143	c	c	c	c	c	c	c	c	c	c	c	Yes	c	
No	No	No	No	c	Yes	c	795128	c	Yes	Yes	c	c	c	c	c	a	c	c	c	c	
No	No	No	No	c	Yes	c	795143	c	c	c	c	c	c	c	c	c	c	c	c	c	
No	No	No	No	c	Yes	c	795143	c	c	Yes	c	c	Yes	c	c	c	c	c	c	c	
No	No	No	No	c	c	c	795143	c	c	c	c	c	c	c	c	c	Yes	Yes			
1	0	0	0	0	0	8	0	14	0	5	6	0	0	3	0	0	1	1	2	0	0

DISTRICT CENSUS HANDBOOK-CHURACHANDPUR

Census of India 2011- Village Directory

Amenities and Land use (As in 2009)

Name of District:-Churachandpur

Location CodeNo:-274

Name of TD Block:-Tipaimukh

Location CodeNo:-0012

Village connected to highways,village roads, banks & credit societies (If amenities available code -Yes is given, If not available within the village , the distance range code viz; a for < 5 Kms, b for 5-10 Kms and c for 10+ kms of nearest place where facility is available is given).													Availability of miscellaneous facilities (If amenities available code -Yes is given, If not available within the village , the distance range code viz; a for < 5 Kms, b for 5-10 Kms and c for 10+ kms of nearest place where facility is available is given).																
68	69	70	71	72	73	74	75	76	77	78	79	80	81	82	83	84	85	86	87	88	89	90							
Connected to national highway(NH)	Connected to state highway(SH)	Connected to major district road (MDR)	Connected to others district road	Pucca roads	Kutchcha roads	Water bounded macadam(WBM) roads	Navigable waterway (river/canal)(NW)	Footpaths (FP)	Commercial & Co-operative Banks	ATM	Agricultural Credit Societies	Self-Help Group (SHG)	Public distribution system (PDS) shop	Mandis / Regular market	Weekly Haat	Agricultural marketing society	Integrated Child Development Scheme (Nutritional Centres)	Anganwadi Centre (Nutritional Centres)	Others (Nutritional Centres)	ASHA (Accredited Social Health Activist)	Community centre with/without TV	Sports Field,							
c	a	c	c	b	Yes	c		Yes	c	c	c	c	c	c	Yes	c	c	Yes	Yes	Yes	c	Yes							
c	b	a	c	b	Yes	b		Yes	c	c	c	c	c	c	Yes	c	c	Yes	Yes	Yes	c	Yes							
c	a	Yes	a	Yes	b	c		Yes	c	c	c	Yes	c	c	Yes	c	c	Yes	Yes	Yes	c	Yes							
c	b	b	Yes	Yes	c	c		Yes	c	c	c	Yes	c	c	Yes	c	c	Yes	Yes	Yes	c	Yes							
c	c	a	b	c	Yes	b		Yes	c	c	c	c	c	c	Yes	c	c	Yes	Yes	Yes	c	Yes							
c	a	a	b	a	Yes	a		Yes	c	c	c	c	c	c	Yes	c	c	Yes	Yes	c	c	Yes							
c	Yes	Yes	Yes	Yes	c	Yes		Yes	c	c	c	c	Yes	Yes	Yes	Yes	c	Yes	Yes	c	Yes	Yes							
c	b	b	b	c	Yes	Yes		Yes	c	c		Yes	c	c	c	c	Yes	Yes	Yes	Yes	c	Yes							
c	Yes	a	b	Yes	c	b		Yes	c	c	c	c	c	c	Yes	c	c	Yes	Yes	Yes	c	c							
c	Yes	b	c	Yes	c	b		Yes	c	c	c	c	c	c	Yes	c	c	Yes	Yes	c	c	c							
c	c	c	Yes	b	Yes	b		Yes	c	c	c	c	c	c	Yes	c	c	Yes	Yes	Yes	c	Yes							
c	b	c	a	a	Yes	c		Yes	c	c	c	c	c	c	Yes	c	c	Yes	Yes	b	c	c							
c	b	c	Yes	Yes	b	b		Yes	c	c	Yes	c	Yes	c	Yes	c	c	Yes	Yes	Yes	c	Yes							
c	c	c	c	Yes	b	c		Yes	c	c	c	Yes	Yes	c	c	c	c	Yes	Yes	Yes	c	Yes							
0	3	2	4	7	7	2	0	14	0	0	1	4	3	1	12	1	1	14	14	10	1	11							

DISTRICT CENSUS HANDBOOK-CHURACHANDPUR

Census of India 2011- Village Directory

Amenities and Land use (As in 2009)

Name of District:-Churachandpur

Location CodeNo:-274

Name of TD Block:-Tipaimukh

Location CodeNo:-0012

Availability of miscellaneous facilities (If amenities available code -Yes is given, If not available within the village , the distance range code viz; a for < 5 Kms, b for 5-10 Kms and c for 10+ kms of nearest place where facility is available is given).							Availability of electricity (Yes/No)				Land Use									
											Nearest Town					Area under different types of land use (in hectares rounded up to one decimal place)				
Sports Club / Recreation Centre	Cinema / Video Hall	Public Library	Public Reading Room	Newspaper Supply	Assembly Polling station	Birth & Death Registration Office	Power Supply for Domestic Use (ED)	Power Supply for Agricultural Use (EAG)	Power Supply for Commercial Use (EC)	Power Supply for All Uses (EA)	Name	Distance range code i.e. a for < 5 Kms, b for 5-10 Kms and c for 10+ kms .	Forests	Area under Non-agricultural Uses	Barren and Un-cultivable land	Permanent Pastures and Other Grazing Lands	Land Under Miscellaneous Tree Crops etc.	Culturable Waste Land	Fallow lands other than current fallows	
91	92	93	94	95	96	97	98	99	100	101	102	103	104	105	106	107	108	109	110	
c	b	c	c	c	c	c	No	No	No	No	JIRIBAM	c	0	0	0	0	0	0	0	
c	c	c	c	c	a	c	No	No	No	No	JIRIBAM	c	0	0	0	0	0	0	0	
c	c	c	c	c	Yes	c	No	No	No	No	JIRIBAM	c	0	0	0	0	0	0	0	
Yes	c	c	c	c	Yes	c	Yes	No	No	Yes	KWAKTA	c	0	0	0	0	0	0	0	
c	c	c	c	c	Yes	c	No	No	No	No	KWAKTA	c	0	0	0	0	0	0	0	
c	c	c	c	c	Yes	c	No	No	No	No	KWAKTA	c	0	0	0	0	0	0	0	
c	c	c	c	c	Yes	c	No	No	No	No	KWAKTA	c	0	0	0	0	0	0	0	
Yes	c	c	c	c	Yes	c	No	No	No	No	KWAKTA	c	0	0	0	0	0	0	0	
c	c	c	c	c	Yes	c	No	No	No	No	KWAKTA	c	0	0	0	0	0	0	0	
c	c	c	c	c	Yes	c	No	No	No	No	CHURACHANDPUR	c	0	0	0	0	0	0	0	
Yes	c	c	c	c	Yes	c	No	No	No	No	CHURACHANDPUR	c	0	0	0	0	0	0	0	
c	c	c	c	c	Yes	c	No	No	No	No	CHURACHANDPUR	c	0	0	0	0	0	0	0	
c	c	c	c	c	Yes	c	No	No	No	No	CHURACHANDPUR	c	0	0	0	0	0	0	0	
c	c	c	c	a	Yes	c	No	No	No	No	CHURACHANDPUR	c	0	0	0	0	0	0	0	
3	0	0	0	0	0	12	0	1	0	0	1	0	0	0	0	0	0	0	0	

DISTRICT CENSUS HANDBOOK-CHURACHANDPUR

Census of India 2011- Village Directory

Amenities and Land use (As in 2009)

Name of District:-Churachandpur

Location CodeNo:-274

Name of TD Block:-Tipaimukh

Location CodeNo:-0012

Land Use										Name of three most important commodities manufactured			Name of Village	Serial Number
Area under different types of land use (in hectares rounded up to one decimal place)				Area irrigated by source (in hectare).						First	Second	Third		
Current Fallows	Net Area Sown	Total Irrigated Land Area	Total Un-irrigated Land Area	Canals (C)	Wells/Tube-wells(W/TW)	Tanks/Lakes(T/L)	Water Falls(WF)	Others(O)						
111	112	113	114	115	116	117	118	119	120	121	122			
0	0	0	0	0	0	0	0	0				Thingpan	1	
0	0	0	0	0	0	0	0	0				Tuolbung	2	
0	0	0	0	0	0	0	0	0				Taithu	3	
0	0	0	0	0	0	0	0	0				Damdei	4	
0	0	0	0	0	0	0	0	0				Tinsuong	5	
0	0	0	0	0	0	0	0	0				Loibuol	6	
0	0	0	0	0	0	0	0	0				Pherzawl	7	
0	0	0	0	0	0	0	0	0				Parbung	8	
0	0	0	0	0	0	0	0	0				Lunghulien	9	
0	0	0	0	0	0	0	0	0				Sipuikon/Tipaimukh	10	
0	0	0	0	0	0	0	0	0				Leisen	11	
0	0	0	0	0	0	0	0	0				Rovakot	12	
0	0	0	0	0	0	0	0	0	0	Knitting		Senvon	13	
0	0	0	0	0	0	0	0	0				Parvachawm	14	
0	0	0	0	0	0	0	0	0						

DISTRICT CENSUS HANDBOOK-CHURACHANDPUR

Census of India 2011- Village Directory
Amenities and Land use (As in 2009)

Name of District:-Churachandpur
Name of TD Block:-Vangai Range

Location CodeNo:-274
Location CodeNo:-0013

Sr.No.	Name village	Location code no.	Total area of the village (in hectares rounded up to one decimal place)	Total population (2011 census)	Number of households (2011 census)	Number of educational amenities available. (If not available within the village , the distance range code viz; a for < 5 Kms, b for 5-10 Kms and c for 10+ kms of nearest place where facility is available is given).													
						Pre-Primary school (PP)	Primary school (P)	Middle school (M)	Secondary School (S)	Senior Secondary school (SS)	Degree college of arts science & commerce (ASC)	Engineering college(EC)	Medical college (MC)	Management institute (MI)	Polytechnic (Pt)	Vocational training school /ITI	Non-formal training centre (NFTC)	Special school for disabled (SSD)	Others (specify)
1	2	3	4	5	6	7	8	9	10	11	12	13	14	15	16	17	18	19	20
15	Phailienthangpunji	269265	0	288	53	2	2	c	c	c	c	c	c	c	c	c	c	c	c
16	Henchungpunji	269266	0	668	139	a	a	c	c	c	c	c	c	c	c	c	c	c	c
17	Saikulphai	269267	0	221	39	c	1	a	c	c	c	c	c	c	c	c	c	c	c
18	Doltang	269268	0	125	27	1	1	c	c	c	c	c	c	c	c	c	c	c	c
19	Chingmun	269269	0	221	50	c	1	c	c	c	c	c	c	c	c	c	c	c	c
20	Tuaitengmun	269270	0	202	30	1	1	c	c	c	c	c	c	c	c	c	c	c	c
21	Suangphumun	269271	0	147	27	c	1	c	c	c	c	c	c	c	c	c	c	c	c
22	Phailien	269272	0	74	17	c	1	2	1	1	c	c	c	c	c	c	c	c	c
23	Nungsekpunji	269273	0	320	51	1	c	c	c	c	c	c	c	c	c	c	c	c	c
24	Muolkhangthol	269274	0	224	44	1	c	c	c	c	c	c	c	c	c	c	c	c	c
25	Tuisen (Notunlalpani)	269275	0	657	134	2	2	2	c	c	c	c	c	c	c	c	c	c	c
26	Buangmun	269276	0	254	41	2	2	2	1	c	c	c	c	c	c	c	c	c	c
27	Jakrador-Phaimuol	269277	0	154	26	c	1	c	c	c	c	c	c	c	c	c	c	c	c
28	Savomphai	269278	0	442	75	c	c	c	c	c	c	c	c	c	c	c	c	c	c
29	P.Munlian	269279	0	42	7	2	1	1	c	c	c	c	c	c	c	c	c	c	c
30	P.Munte	269280	0	63	12	b	b	c	c	c	c	c	c	c	c	c	c	c	c
31	Ankhasuo(Sibapurikhal)	269281	0	1841	355	2	2	2	c	c	c	c	c	c	c	c	c	c	c
32	Kasurbali	269282	0	118	21	1	a	a	c	c	c	c	c	c	c	c	c	c	c
33	Lower Kharkhuplien	269283	0	600	111	c	c	1	c	c	c	c	c	c	c	c	c	c	c
34	Kh. Jaikhan	269284	0	287	41	c	2	c	c	c	c	c	c	c	c	c	c	c	c

DISTRICT CENSUS HANDBOOK-CHURACHANDPUR

Census of India 2011- Village Directory
Amenities and Land use (As in 2009)

Name of District:-Churachandpur

Location CodeNo:-274

Name of TD Block:-Vangai Range

Location CodeNo:-0013

Number of Medical Amenities available. (If not available within the village , the distance range code viz; a for < 5 Kms, b for 5-10 Kms and c for 10+ kms of nearest place where facility is available is given).											Number of Non-Government Medical Amenities available.							Availability of drinking water - Yes / No							
21	22	23	24	25	26	27	28	29	30	31	32	33	34	35	36	37	38	39	40	41	42	43	44	45	46
Community health centre (CHC)	Primary health centre (PHC)	Primary health sub centre (PHS)	Maternity and child welfare centre (MCW)	T.B. clinic (TBC)	Hospital-allopathic (HA)	Hospital-alternative medicine (HO)	Dispensary (D)	Veterinary hospital (VH)	Mobile health clinic (MHC)	Family welfare centre (FWC)	Charitable non Govt. hospital/Nursing home.	Medical practitioner with MBBS Degree	Medical practitioner with other degree	Medical practitioner with no degree	Traditional practitioner and faith healer .	Medicine Shop	Others	Tap water (Treated/Untreated)	Well water (Covered / Uncovered well)	Hand Pump	Tube wells / Bore well	Spring	River / Canal	Tank / Pond / Lake	Others
c	c	1	c	c	c	c	c	c	c	c	0	0	0	0	0	0	0	No	No	No	No	No	Yes	No	No
c	c	c	c	c	c	c	c	c	c	c	0	0	0	1	0	1	0	No	No	No	No	No	Yes	Yes	No
c	c	b	c	c	c	c	c	c	c	c	0	0	0	0	0	0	0	No	No	No	No	No	Yes	No	No
c	c	c	c	c	c	c	b	b	b	b	0	0	0	0	0	0	0	No	No	No	No	Yes	No	No	No
c	c	1	c	c	c	c	c	c	c	c	0	0	0	0	0	0	0	No	Yes	No	No	Yes	Yes	Yes	No
c	c	c	c	c	c	c	c	c	c	c	0	0	0	0	0	0	0	No	No	No	No	Yes	No	No	No
c	c	c	c	c	c	c	c	c	c	c	0	0	0	0	0	0	0	No	Yes	No	No	No	No	No	No
c	a	a	a	a	a	a	a	a	a	a	0	0	0	0	0	0	0	Yes	Yes	No	No	No	No	No	No
c	c	c	c	c	c	c	c	c	c	c	0	0	0	0	0	0	0	No	No	No	No	No	No	No	Yes
c	c	b	c	c	c	c	c	c	c	c	0	0	0	0	0	0	0	No	No	No	No	No	Yes	Yes	No
c	c	c	c	c	c	c	c	c	c	c	0	0	0	0	0	0	0	No	No	No	No	No	Yes	Yes	No
c	c	1	c	c	c	c	c	c	c	c	0	0	0	0	0	0	0	No	No	No	No	No	Yes	Yes	No
c	c	c	c	c	c	c	c	c	c	c	0	0	0	0	0	0	0	No	No	No	No	No	No	No	Yes
c	c	c	c	c	c	c	c	c	c	c	0	0	0	0	0	0	0	No	No	No	No	No	Yes	Yes	No
c	c	c	c	c	c	c	c	c	c	c	0	0	0	0	0	0	0	Yes	No	No	No	No	No	No	No
c	c	c	c	c	c	c	c	c	c	c	0	0	0	0	0	0	0	No	No	No	No	No	Yes	No	No
c	c	c	c	c	c	c	c	c	c	c	0	0	0	0	0	0	0	No	No	No	No	No	Yes	No	Yes
c	c	c	c	c	c	c	c	c	c	c	0	0	0	0	0	0	0	No	No	No	No	No	Yes	No	No
c	c	b	b	b	b	b	b	b	b	b	0	0	0	0	0	0	0	No	No	No	No	Yes	Yes	Yes	No

DISTRICT CENSUS HANDBOOK-CHURACHANDPUR

Census of India 2011- Village Directory

Amenities and Land use (As in 2009)

Name of District:-Churachandpur

Location CodeNo:-274

Name of TD Block:-Vangai Range

Location CodeNo:-0013

Availability of toilet & others Yes / No				Communication and transport facilities (If amenities available code -Yes is given except for Village Pin Code ,If not available within the village , the distance range code viz; a for < 5 Kms, b for 5-10 Kms and c for 10+ kms of nearest place where facility is available is given).																
Community toilet including bath.	Community toilet excluding bath.	Rural sanitary mart or sanitary hardware outlet available near the village.	Community bio- gas or recycle of waste for productive use.	Post office(PO)	Sub post office (SPO)	Post & Telegraph office (P&TO)	Village Pin Code	Telephones (Land lines)	Public call office (PCO)	Mobile phone coverage	Internet cafes/ Common service centre (CSC)	Private courier facility	Bus service (Public & Private)	Railway stations	Auto/Modified Autos	Taxis and Vans	Tractors	Cycle-pulled rickshaws(Manual & Machine driven)	Carts driven by animals	Sea /River ferry service
47	48	49	50	51	52	53	54	55	56	57	58	59	60	61	62	63	64	65	66	67
No	No	No	No	c	c	c	795128	c	c	c	c	c	c	c	c	c	c	Yes	c	
No	No	No	No		c	c	795116	a	a	a	a	c	c	c	a	a	a		a	
No	No	No	No	c	c	c	795116	c	Yes	c	c	c	c	c	c	c	c		c	
No	No	No	No	a	b	c	795143	c	c	Yes	c	c	c	c	c	c	c		c	
No	No	No	No	c	Yes	c	795143	c	c	Yes	c	c	c	c	c	c	c		c	
No	No	No	No	c	c	c	795128	c	c	Yes	c	c	c	c	c	c	c		c	
No	No	No	No	c	Yes	c	795143	c	c	c	c	c	c	c	c	c	c		c	
No	No	No	No	c	b	c	795143	c	c	c	c	c	c	c	c	c	c		c	
No	No	No	No	c	c	c	795143	c	c	c	c	c	c	c	c	c	c		c	
No	No	No	No	c	c	c	795128	c	c	c	c	c	c	c	c	c	c		c	
No	No	No	No	c	c	c	795128	c	c	c	c	c	c	c	c	c	c		c	
No	No	No	No	c	c	c	795116	Yes	c	c	c	c	c	c	c	c	c	Yes	c	
No	No	No	No	c	c	c	795128	a	a	a	c	c	c	c	a	a	a		a	
No	No	No	No	c	c	c	795128	c	c	c	c	c	c	c	c	c	c		c	
No	No	No	No	c	c	c	795128	Yes	c	c	c	c	c	c	c	c	c		c	
No	No	No	No	c	c	c	795128	c	c	c	c	c	c	c	c	c	c		c	
No	No	No	No	c	c	c	795118	Yes	Yes	c	c	c	c	c	c	c	c		c	
No	No	No	No	c	c	c	795116	c	c	c	c	c	c	c	c	c	c		c	
No	No	No	No	c	c	c	795121	Yes	c	c	c	c	c	c	c	c	c		c	
No	No	No	No	c	c	c	795128	c	c	c	c	c	c	c	c	c	c		c	

DISTRICT CENSUS HANDBOOK-CHURACHANDPUR

Census of India 2011- Village Directory

Amenities and Land use (As in 2009)

Name of District:-Churachandpur

Location CodeNo:-274

Name of TD Block:-Vangai Range

Location CodeNo:-0013

Village connected to highways,village roads, banks & credit societies (If amenities available code -Yes is given, If not available within the village , the distance range code viz; a for <5 Kms, b for 5-10 Kms and c for 10+ kms of nearest place where facility is available is given).												Availability of miscellaneous facilities (If amenities available code -Yes is given, If not available within the village , the distance range code viz; a for <5 Kms, b for 5-10 Kms and c for 10+ kms of nearest place where facility is available is given).											
68	69	70	71	72	73	74	75	76	77	78	79	80	81	82	83	84	85	86	87	88	89	90	
Connected to national highway(NH)	Connected to state highway(SH)	Connected to major district road (MDR)	Connected to others district road	Pucca roads	Kutchcha roads	Water bounded macadam(WBM) roads	Navigable waterway (river/canal)(NW)	Footpaths (FP)	Commercial & Co-operative Banks	ATM	Agricultural Credit Societies	Self-Help Group (SHG)	Public distribution system (PDS) shop	Mandis / Regular market	Weekly Haat	Agricultural marketing society	Integrated Child Development Scheme (Nutritional Centres)	Anganwadi Centre (Nutritional Centres)	Others (Nutritional Centres)	ASHA (Accredited Social Health Activist)	Community centre with/without TV	Sports Field,	
c	b	c	c	Yes	c	c	Yes	c	c	c	c	c	c	c	Yes	c	c	Yes	Yes	c	c	c	
c	b	c	b	b	Yes	c	Yes	a	c	a	a	a	a	Yes	a	c	Yes	Yes	a	c	a	a	
c	c	c	a	c	Yes	c	Yes	c	c	c	c	c	c	Yes	c	c	Yes	Yes	Yes	c	c	c	
c	c	c	b	b	Yes	c	Yes	c	c		Yes	c	c	Yes	c	c	Yes	Yes	Yes	c	Yes	Yes	
c	b	c	Yes	b	Yes	c	Yes	c	c	c	c	c	b	Yes	c	c	Yes	Yes	Yes	c	Yes	Yes	
c	b	c	c	b	Yes	c	Yes	c	c	c	c	c	c	Yes	c	c	Yes	Yes	a	a	Yes	Yes	
c	a	c	c	a	Yes	c	Yes	c	c	c	c	c	c	Yes	c	c	Yes	Yes	Yes	c	Yes	Yes	
c	a	c	c	a	Yes	b	Yes	c	c	c	c	c	c	Yes	c	c	c	Yes	c	c	c	c	
c	a	c	c	a	Yes	a	Yes	a	c	a	c	a	a	Yes	a	a	Yes	Yes	a	a	a	a	
c	a	c	c	a	Yes	c	Yes	c	c	c	c	c	c	Yes	c	c	Yes	Yes	c	c	c	c	
c	a	c	c	a	Yes	c	Yes	c	c	c	c	c	c	Yes	c	c	Yes	Yes	c	c	c	c	
c	c	c	c	a	Yes	Yes	Yes	c	c	c	c	a	a	Yes	a	a	Yes	Yes	Yes	a	Yes	Yes	
c	a	c	Yes	a	Yes	a	Yes	c	c	c	c	c	c	Yes	c	c	Yes	Yes	Yes	c	c	c	
c	a	c	c	a	Yes	b	Yes	c	c	c	c	c	c	Yes	c	c	Yes	Yes	c	c	Yes	Yes	
c	a	a	Yes	a	Yes	c	Yes	c	c	c	c	c	c	Yes	c	c	Yes	Yes	Yes	c	c	c	
c	b	c	c	b	Yes	b	Yes	c	c	c	c	c	c	Yes	c	c	c	Yes	c	c	c	c	
c	a	c	c	c	Yes	Yes	Yes	c	c	c	Yes	Yes	Yes	Yes	Yes	b	Yes	Yes	Yes	Yes	Yes	Yes	
c	a	c	c	c	Yes	b	Yes	c	c	c	c	c	c	Yes	c	c	c	Yes	a	a	c	c	
c	b	b	b	b	Yes	b	Yes	c	c	c	Yes	Yes	c	Yes	c	c	Yes	Yes	Yes	c	Yes	Yes	
c	a	c	c	c	Yes	c	Yes	c	c	c	c	c	c	Yes	c	c	Yes	Yes	Yes	c	Yes	Yes	

DISTRICT CENSUS HANDBOOK-CHURACHANDPUR

Census of India 2011- Village Directory

Amenities and Land use (As in 2009)

Name of District:-Churachandpur

Location CodeNo:-274

Name of TD Block:-Vangai Range

Location CodeNo:-0013

Availability of miscellaneous facilities (If amenities available code -Yes is given, If not available within the village , the distance range code viz; a for < 5 Kms, b for 5-10 Kms and c for 10+ kms of nearest place where facility is available is given).		Availability of electricity (Yes/No)		Land Use															
				Nearest Town		Area under different types of land use (in hectares rounded up to one decimal place)													
Sports Club / Recreation Centre	Cinema / Video Hall	Public Library	Public Reading Room	Newspaper Supply	Assembly Polling station	Birth & Death Registration Office	Power Supply for Domestic Use (ED)	Power Supply for Agricultural Use (EAG)	Power Supply for Commercial Use (EC)	Power Supply for All Uses (EA)	Name	Distance range code i.e. a for < 5 Kms, b for 5-10 Kms and c for 10+ kms .	Forests	Area under Non-agricultural Uses	Barren and Un-cultivable land	Permanent Pastures and Other Grazing Lands	Land Under Miscellaneous Tree Crops etc.	Culturable Waste Land	Fallow lands other than current fallows
91	92	93	94	95	96	97	98	99	100	101	102	103	104	105	106	107	108	109	110
c	c	c	c	c	a	c	No	No	No	No	JIRIBAM	c	0	0	0	0	0	0	0
c	a	a	a	c	Yes	a	Yes	No	No	Yes	JIRIBAM	c	0	0	0	0	0	0	0
c	c	c	c	c	a	a	No	No	No	No	JIRIBAM	c	0	0	0	0	0	0	0
c	c	c	c	c	Yes	c	Yes	No	No	Yes	JIRIBAM	c	0	0	0	0	0	0	0
c	c	c	c	c	Yes	c	Yes	No	No	Yes	JIRIBAM	c	0	0	0	0	0	0	0
c	c	c	c	c	a	c	No	No	No	No	JIRIBAM	c	0	0	0	0	0	0	0
c	c	c	c	c	Yes	c	No	No	No	No	JIRIBAM	c	0	0	0	0	0	0	0
c	c	c	c	c	b	c	Yes	No	No	Yes	JIRIBAM	c	0	0	0	0	0	0	0
c	a	a	a	c	a	c	Yes	No	No	Yes	JIRIBAM	c	0	0	0	0	0	0	0
c	c	c	c	c	a	c	Yes	No	No	Yes	JIRIBAM	c	0	0	0	0	0	0	0
c	c	c	c	c	Yes	c	No	No	No	No	JIRIBAM	c	0	0	0	0	0	0	0
Yes	c	c	c	c	Yes	Yes	No	No	No	Yes	JIRIBAM	c	0	0	0	0	0	0	0
c	c	c	c	c	a	c	Yes	No	No	Yes	JIRIBAM	c	0	0	0	0	0	0	0
c	c	c	c	c	a	c	No	No	No	No	JIRIBAM	c	0	0	0	0	0	0	0
c	c	c	c	c	Yes	c	No	No	No	No	JIRIBAM	c	0	0	0	0	0	0	0
c	c	c	c	c	a	c	No	No	No	No	JIRIBAM	c	0	0	0	0	0	0	0
c	c	c	c	c	Yes	c	Yes	No	No	Yes			0	0	0	0	0	0	0
c	c	c	c	c	a	c	Yes	No	No	Yes	JIRIBAM	c	0	0	0	0	0	0	0
Yes	c	c	c	c	Yes	c	No	No	No	No	JIRIBAM	c	0	0	0	0	0	0	0
c	c	c	c	c	a	c	No	No	No	No	JIRIBAM	c	0	0	0	0	0	0	0

DISTRICT CENSUS HANDBOOK-CHURACHANDPUR

Census of India 2011- Village Directory

Amenities and Land use (As in 2009)

Name of District:-Churachandpur

Location CodeNo:-274

Name of TD Block:-Vangai Range

Location CodeNo:-0013

Land Use										Name of three most important commodities manufactured			Name of Village	Serial Number
Area under different types of land use (in hectares rounded up to one decimal place)				Area irrigated by source (in hectare).						First	Second	Third		
Current Fallows	Net Area Sown	Total Irrigated Land Area	Total Un-irrigated Land Area	Canals (C)	Wells/Tube-wells(W/TW)	Tanks/Lakes(T/L)	Water Falls(WF)	Others(O)						
111	112	113	114	115	116	117	118	119	120	121	122	2	1	
0	0	0	0	0	0	0	0	0				Phailienthangpunji	15	
0	0	0	0	0	0	0	0	0				Henchungpunji	16	
0	0	0	0	0	0	0	0	0				Saikulphai	17	
0	0	0	0	0	0	0	0	0				Doltang	18	
0	0	0	0	0	0	0	0	0				Chingmun	19	
0	0	0	0	0	0	0	0	0				Tuaitengmun	20	
0	0	0	0	0	0	0	0	0				Suangphumun	21	
0	0	0	0	0	0	0	0	0				Phailien	22	
0	0	0	0	0	0	0	0	0				Nungsekpunji	23	
0	0	0	0	0	0	0	0	0				Muolkhangthol	24	
0	0	0	0	0	0	0	0	0				Tuisen (Notunlalpani)	25	
0	0	0	0	0	0	0	0	0				Buangmun	26	
0	0	0	0	0	0	0	0	0				Jakrador-Phaimuol	27	
0	0	0	0	0	0	0	0	0				Savomphai	28	
0	0	0	0	0	0	0	0	0				P.Munlian	29	
0	0	0	0	0	0	0	0	0				P.Munte	30	
0	0	0	0	0	0	0	0	0				Ankhasuo(Sibapurikhal)	31	
0	0	0	0	0	0	0	0	0				Kasurbali	32	
0	0	0	0	0	0	0	0	0				Lower Kharkhuplien	33	
0	0	0	0	0	0	0	0	0				Kh. Jaikhan	34	

DISTRICT CENSUS HANDBOOK-CHURACHANDPUR

1	2	3	4	5	6	7	8	9	10	11	12	13	14	15	16	17	18	19	20
35	Kangreng	269286	0	1795	291	b	1	2	c	c	c	c	c	c	c	c	c	c	c
36	Thingkal	269287	0	444	68		1	2	2	c	c	c	c	c	c	c	c	c	c
37	Ngampabung	269288	0	565	86		2	2	2	c	c	c	c	c	c	c	c	c	c
38	Tieulien	269290	0	290	51		2	2	2	c	c	c	c	c	c	c	c	c	c
39	Patpuihmun	269291	0	1929	277		2	2	3	c	c	c	c	c	c	c	c	c	c
40	Sartuinek	269297	0	707	120		1	b	1	c	c	c	c	c	c	c	c	c	c
Block TO T A L :			0	12678	2193		23	27	22	2	1	0	0	0	0	0	0	0	0

DISTRICT CENSUS HANDBOOK-CHURACHANDPUR

21	22	23	24	25	26	27	28	29	30	31	32	33	34	35	36	37	38	39	40	41	42	43	44	45	46
c	c	1	c	c	c	c	c	c	c	c	0	0	0	0	0	0	0	No	No	No	No	No	No	No	Yes
c	c	1	c	c	c	c	c	c	c	c	0	0	0	0	0	0	0	No	No	No	No	No	Yes	Yes	No
c	c	c	c	c	c	c		a	a	a	0	0	0	0	0	0	0	No	No	No	No	No	Yes	Yes	No
c	c	c	c	c	c	c	c	c	c	c	0	0	0	0	0	0	0	No	No	No	No	No	Yes	No	No
c	1	c	c	c	c	c	b	b	b	b	0	1	0	0	3	1	0	No	No	No	No	Yes	No	No	No
c	b	b	b	b	b	b	b	b	b	b	0	0	0	0	0	0	0	No	Yes	No	No	No	No	No	No
0	1	5	0	0	0	0	0	0	0	0	0	1	0	2	3	2	0	2	4	0	0	5	15	9	4

DISTRICT CENSUS HANDBOOK-CHURACHANDPUR

47	48	49	50	51	52	53	54	55	56	57	58	59	60	61	62	63	64	65	66	67		
No	No	No	No	a	b	c	795121	c	c	c	c	c	c	c	c	c	c	c	c	c		
No	No	No	No	c	c	c	795128	c	c	c	c	c	c	c	c	c	c	c	c	c		
No	No	No	No	c	c	c	795128	c	c	c	c	c	c	c	c	c	c	c	c	c		
No	No	No	No	c	c	c	795128	c	c	c	c	c	c	c	c	c	c	c	c	c		
No	No	No	No	c	Yes	c	795128	Yes	c	c	c	c	c	c	c	c	c	c	c	c		
No	No	No	No	c	c	c	795143	c	Yes	Yes	c	c	c	c	c	c	c	c	c	c		
0	0	0	0	0	0	3	0	26	5	3	4	0	0	0	0	0	0	0	0	2	0	0

DISTRICT CENSUS HANDBOOK-CHURACHANDPUR

68	69	70	71	72	73	74	75	76	77	78	79	80	81	82	83	84	85	86	87	88	89	90
c	Yes	b	c	Yes	b	Yes		Yes	c	c	c	c	Yes	c	Yes	c	c	Yes	Yes	Yes	c	c
c	Yes	b	c	a	Yes	c		Yes	c	c	c	c	c	c	Yes	c	c	Yes	Yes	c	c	c
c	Yes	b	b	a	Yes	c		Yes	c	c	c	c	c	c	Yes	c	c	Yes	Yes	c	c	Yes
c	a	b	c	b	Yes	c		Yes	c	c	c	c	c	c	Yes	c	c	Yes	Yes	c	c	Yes
c	b	b	b	b	Yes	b		Yes	c	c	c	Yes	Yes	c	Yes	c	c	Yes	Yes	Yes	c	Yes
c	a	a	b	b	Yes	b		Yes	c	c	c	c	c	c	Yes	c	c	Yes	Yes	Yes	Yes	Yes
0	3	0	3	2	24	3	0	26	0	0	0	4	4	1	26	1	0	23	26	13	2	13

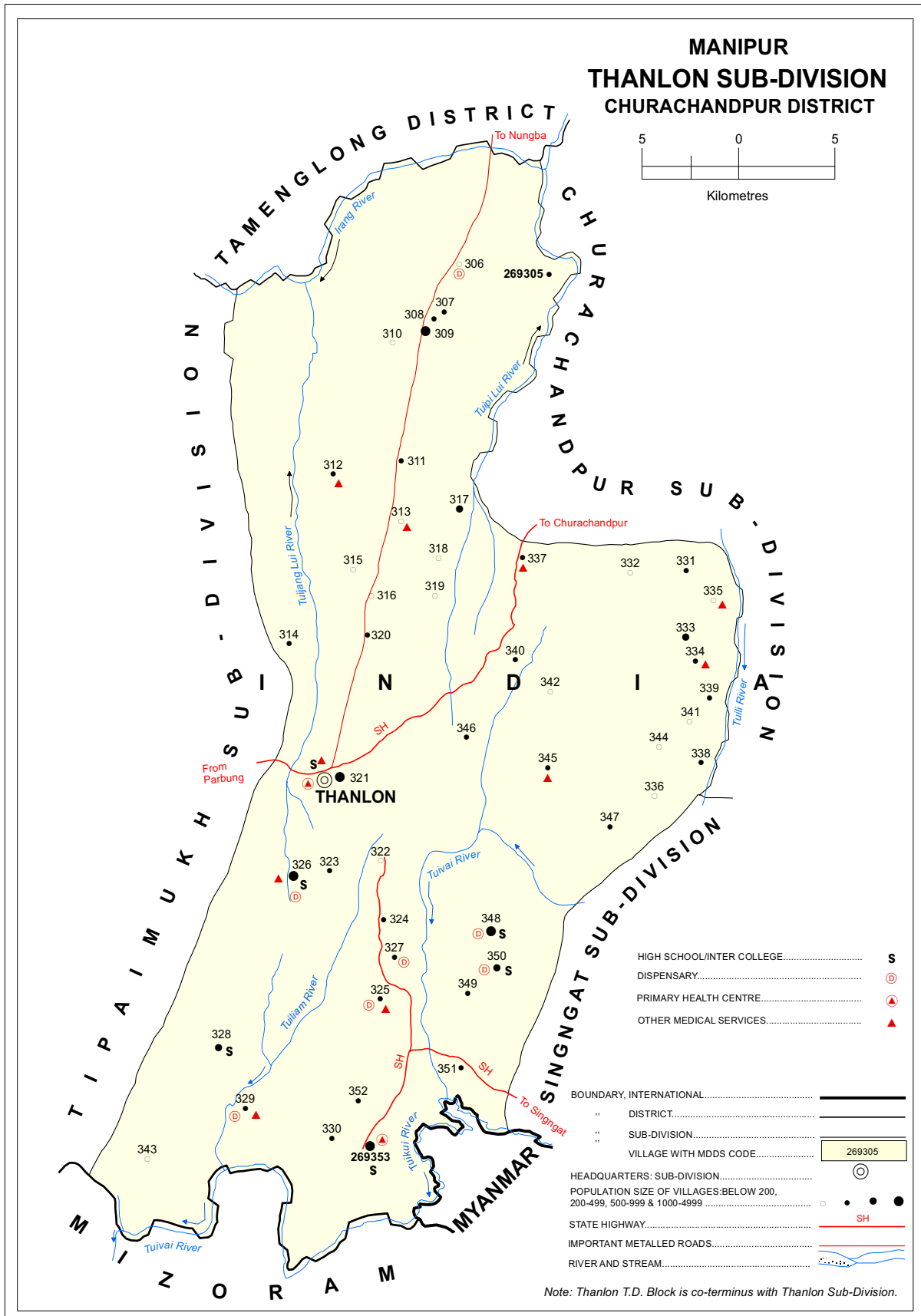
DISTRICT CENSUS HANDBOOK-CHURACHANDPUR

91	92	93	94	95	96	97	98	99	100	101	102	103	104	105	106	107	108	109	110
c	c	c	c	c	Yes	c	No	No	No	No	JIRIBAM	c	0	0	0	0	0	0	0
c	c	c	c	c	b	c	No	No	No	No	JIRIBAM	c	0	0	0	0	0	0	0
c	c	c	c	c	Yes	c	No	No	No	No	JIRIBAM	c	0	0	0	0	0	0	0
Yes	c	c	c	c	Yes	c	No	No	No	No	JIRIBAM	c	0	0	0	0	0	0	0
Yes	c	c	c	c	Yes	c	No	No	No	No	JIRIBAM	c	0	0	0	0	0	0	0
c	c	c	c	c	Yes	c	No	No	No	No	JIRIBAM	c	0	0	0	0	0	0	0
4	0	0	0	0	0	14	1	9	0	0	10	0	0	0	0	0	0	0	0

DISTRICT CENSUS HANDBOOK-CHURACHANDPUR

111	112	113	114	115	116	117	118	119	120	121	122	2	1
0	0	0	0	0	0	0	0	0				Kangreng	35
0	0	0	0	0	0	0	0	0				Thingkal	36
0	0	0	0	0	0	0	0	0				Ngampabung	37
0	0	0	0	0	0	0	0	0				Tieulien	38
0	0	0	0	0	0	0	0	0				Patpuihmun	39
0	0	0	0	0	0	0	0	0				Sartuinek	40
0	0	0	0	0	0	0	0	0					

Map of Thanlon T.D.Block



DISTRICT CENSUS HANDBOOK-CHURACHANDPUR

Name of District :Churachandpur

Name of TD Block :Thanlon

Name of the Sub-Division : Thanlon

Sl. No.	Name of Village	Permanent Location Code Number	
		2011 Census	2001 Census
1	2	3	4
1	Aibulon	00086000	00086000
2	B.Munpi	00087300	00087300
3	Bualtang	00086500	00086500
4	Bukpi	00085700	00085700
5	Bungjang	00085000	00085000
6	Dailon	00084300	00084300
7	Dialkhai	00085300	00085300
8	Galkapkot	00084700	00084700
9	Gamhui	00084600	00084600
10	Hanship	00085900	00085900
11	Juotung	00085400	00085400
12	Kaihlam	00087500	00087500
13	Khajang	00088200	00088200
14	Khoken	00084200	00084200
15	Khuanggin	00088100	00088100
16	Khuangjang	00084500	00084500
17	<i>L. Phungchongjang</i>	<i>00086410</i>	<i>00086410</i>
18	Leijangphai	00084800	00084800
19	Maite	00086200	00086200
20	Milongmun	00084400	00084400
21	Mong-on	00087600	00087600
22	Mualhoihchiang	00086300	00086300
23	Mualkui	00087400	00087400
24	Mualnuam	00087800	00087800
25	Mualpheng	00085500	00085500
26	Paikholum J. (Muntha)	00083700	00083700
27	Palkhuang	00085800	00085800
28	Pamjal	00087000	00087000
29	Pangen	00083900	00083900
30	Phaijang	00083800	00083800
31	Phailiangbung	00086900	00086900
32	Phaipheng	00086400	00086400
33	Phaitong	00086100	00086100
34	Sainoujang	00086700	00086700
35	Savaipaih	00084100	00084100
36	Sinjang	00087200	00087200
37	Sinjawl	00088300	00088300
38	Songtal	00088000	00088000
39	Suangpekmun	00085100	00085100
40	Suangsang	00084000	00084000
41	Sumtuh (Sumtuk)	00085600	00085600
42	Tallian	00084900	00084900
43	Thanlon	00085200	00085200
44	<i>Thenzol</i>	<i>00084010</i>	<i>00084010</i>
45	Thiekbung	00087100	00087100
46	Thuangtam	00087900	00087900
47	Tuiku Muallum	00086600	00086600
48	Tuilijang	00086800	00086800
49	Umtal	00087700	00087700

DISTRICT CENSUS HANDBOOK-CHURACHANDPUR

Census of India 2011- Village Directory

Amenities and Land use (As in 2009)

Name of District:-Churachandpur

Location CodeNo:-274

Name of TD Block:-Thanlon

Location CodeNo:-0014

Sr.No.	Name village	Location code no.	Total area of the village (in hectares rounded up to one decimal place)	Total population (2011 census)	Number of households (2011 census)	Number of educational amenities available. (If not available within the village , the distance range code viz; a for < 5 Kms, b for 5-10 Kms and c for 10+ kms of nearest place where facility is available is given).													
						Pre-Primary school (PP)	Primary school (P)	Middle school (M)	Secondary School (S)	Senior Secondary school (SS)	Degree college of arts science & commerce (ASC)	Engineering college(EC)	Medical college (MC)	Management institute (MI)	Polytechnic (Pt)	Vocational training school /ITI	Non-formal training centre (NFTC)	Special school for disabled (SSD)	Others (specify)
1	2	3	4	5	6	7	8	9	10	11	12	13	14	15	16	17	18	19	20
41	Paikholum J. (Muntha)	269305	0	467	86	a	1	a	c	c	c	c	c	c	c	c	c	c	c
42	Phaijang	269306	0	126	25	c	c	1	c	c	c	c	c	c	c	c	c	c	c
43	Pangen	269307	0	284	48	c	2	a	c	c	c	c	c	c	c	c	c	c	c
44	Thenzol	269308	0	219	38	c	1	c	c	c	c	c	c	c	c	c	c	c	c
45	Suangsang	269309	0	1047	164	a	1	b	c	c	c	c	c	c	c	c	c	c	c
46	Savaipaih	269310	0	79	18	c	1	c	c	c	c	c	c	c	c	c	c	c	c
47	Khoken	269311	0	360	63	c	c	1	c	c	c	c	c	c	c	c	c	c	c
48	Dailon	269312	0	234	41	b	b	c	c	c	c	c	c	c	c	c	c	c	c
49	Milongmun	269313	0	136	29	b	1	b	c	c	c	c	c	c	c	c	c	c	c
50	Khuangjang	269314	0	208	35	1	1	2	c	c	c	c	c	c	c	c	c	c	c
51	Gamhui	269315	0	168	29	1	1	c	c	c	c	c	c	c	c	c	c	c	c
52	Galkapkot	269316	0	140	25	a	a	c	c	c	c	c	c	c	c	c	c	c	c
53	Leijangphai	269317	0	801	144	a	2	3	c	c	c	c	c	c	c	c	c	c	c
54	Tallian	269318	0	140	31	c	c	c	c	c	c	c	c	c	c	c	c	c	c
55	Bungiang	269319	0	22	5	1	1	a	a	c	c	c	c	c	c	c	c	c	c
56	Suangpekmun	269320	0	219	42	1	1	c	c	c	c	c	c	c	c	c	c	c	c
57	Thanlon	269321	0	1352	219	2	2	2	1	c	c	c	c	c	c	c	c	c	c
58	Dialkhai	269322	0	107	18	b	b	b	b	c	c	c	c	c	c	c	c	c	c
59	Juotung	269323	0	398	67	c	1	c	c	c	c	c	c	c	c	c	c	c	c
60	Mualpheng	269324	0	240	36	c	c	c	c	c	c	c	c	c	c	c	c	c	c

DISTRICT CENSUS HANDBOOK-CHURACHANDPUR

Census of India 2011- Village Directory

Amenities and Land use (As in 2009)

Name of District:-Churachandpur

Location CodeNo:-274

Name of TD Block:-Thanlon

Location CodeNo:-0014

Number of Medical Amenities available. (If not available within the village , the distance range code viz; a for < 5 Kms, b for 5-10 Kms and c for 10+ kms of nearest place where facility is available is given).		Number of Non-Government Medical Amenities available.							Availability of drinking water - Yes / No																
21	22	23	24	25	26	27	28	29	30	31	32	33	34	35	36	37	38	39	40	41	42	43	44	45	46
Community health centre (CHC)	Primary health centre (PHC)	Primary health sub centre (PHS)	Maternity and child welfare centre (MCW)	T.B. clinic (TBC)	Hospital-allopathic (HA)	Hospital-alternative medicine (HO)	Dispensary (D)	Veterinary hospital (VH)	Mobile health clinic (MHC)	Family welfare centre (FWC)	Charitable non Govt. hospital/Nursing home.	Medical practitioner with MBBS Degree	Medical practitioner with other degree	Medical practitioner with no degree	Traditional practitioner and faith healer .	Medicine Shop	Others	Tap water (Treated/Untreated)	Well water (Covered / Uncovered well)	Hand Pump	Tube wells / Bore well	Spring	River / Canal	Tank / Pond / Lake	Others
c	c	c	c	b	c	c	b	b	b	b	0	0	0	0	0	0	0	No	Yes	No	No	No	Yes	No	No
c	c	c	c	b	b	b	1	b	b	b	0	0	0	0	0	0	0	No	No	No	No	Yes	Yes	No	No
c	c	b	b	b	b	b	b	b	b	b	0	0	0	0	0	0	0	No	No	No	No	No	Yes	Yes	No
c	c	b	b	c	b	b	b	b	b	b	0	0	0	0	0	0	0	No	No	No	No	No	Yes	No	No
c	b	b	b	c	c	c	b	b	b	b	0	0	0	0	0	0	0	Yes	Yes	No	No	No	Yes	Yes	No
c	c	c	c	c	c	c	c	c	c	c	0	0	0	0	0	0	0	No	No	No	No	Yes	Yes	No	No
c	c	c	c	c	c	c	b	b	b	b	0	0	0	0	0	0	0	No	Yes	No	No	No	Yes	No	No
c	c	1	c	c	c	c	b	b	b	b	0	0	0	0	0	0	0	No	No	No	No	Yes	Yes	No	No
c	c	1	c	c	c	c	b	b	b	b	0	0	0	0	0	0	0	No	No	No	No	No	Yes	No	No
c	c	b	c	c	c	c	c	c	c	c	0	0	0	0	0	0	0	No	No	No	No	Yes	Yes	No	No
c	c	b	c	c	c	c	c	c	c	c	0	0	0	0	0	0	0	Yes	No	No	No	Yes	No	No	No
c	c	c	c	c	c	c	c	c	c	c	0	0	0	0	0	0	0	Yes	No	No	No	Yes	Yes	Yes	No
c	c	c	c	c	c	c	c	c	c	c	0	0	0	1	0	0	0	Yes	No	No	No	Yes	No	No	No
c	1	c	1	1	c	c		1	c	1	0	2	1	1	0	2	0	Yes	No	No	No	Yes	No	No	No
c	b	c	c	c	c	c	c	c	c	c	0	0	0	0	0	0	0	Yes	No	No	No	Yes	No	No	No
c	c	c	c	c	c	c	c	c	c	c	0	0	0	0	0	0	0	Yes	No	No	No	Yes	No	No	No
c	c	b	c	c	c	c	c	c	c	c	0	0	0	0	0	0	0	Yes	No	No	No	Yes	No	No	No

DISTRICT CENSUS HANDBOOK-CHURACHANDPUR

Census of India 2011- Village Directory
Amenities and Land use (As in 2009)

Name of District:-Churachandpur

Location CodeNo:-274

Name of TD Block:-Thanlon

Location CodeNo:-0014

Availability of toilet & others Yes / No	Communication and transport facilities (If amenities available code -Yes is given except for Village Pin Code ,If not available within the village , the distance range code viz; a for < 5 Kms, b for 5-10 Kms and c for 10+ kms of nearest place where facility is available is given).
--	---

Community toilet including bath.	Community toilet excluding bath.	Rural sanitary mart or sanitary hardware outlet available near the village.	Community bio- gas or recycle of waste for productive use.	Post office(PO)	Sub post office (SPO)	Post & Telegraph office (P&TO)	Village Pin Code	Telephones (L and lines)	Public call office (PCO)	Mobile phone coverage	Internet cafes/ Common service centre (CSC)	Private courier facility	Bus service (Public & Private)	Railway stations	Auto/Modified Autos	Taxis and Vans	Tractors	Cycle-pulled rickshaws(Manual & Machine driven)	Carts driven by animals	Sea /River ferry service
47	48	49	50	51	52	53	54	55	56	57	58	59	60	61	62	63	64	65	66	67
No	No	No	No	c	a	c	795143	c	c	c	c	c	c	c	c		Yes		Yes	
No	No	No	No	c	Yes	c	795143	c	c	c	c	c	c	c	c	c	c		c	
No	No	No	No	c	a	c	795143	c	c	c	c	c	c	c	c	c	c		c	
No	No	No	No	c	b	c	795143	c	c	c	c	c	c	c	c	c	c		c	
No	No	No	No	c	b	c	795143	Yes	c	Yes	c	c	c	c	c	c	c		c	
No	No	No	No	c	c	c	795143	b	c	c	c	c	c	c	c	c	Yes		c	
No	No	No	No	c	c	c	795143	b	c	c	c	c	c	c	c	c	c		c	
No	No	No	No	c	c	c	795143	c	c	c	c	c	c	c	c	c	c		c	
No	No	No	No	c	c	c	795143	b	c	c	c	c	c	c	c	a	c		c	
No	No	No	No	c	c	c	795143	c	Yes	c	c	c	c	c	c	c	c		c	
No	No	No	No	c	c	c	795143	c	c	c	c	c	c	c	c	c	c		c	
No	No	No	No	c	c	c	795143	c	c	c	c	c	c	c	c	c	c		c	
No	No	No	No	c	Yes	c	795143	c	c	c	c	c	c	c	c	c	c		b	
No	No	No	No	c	c	c	795143	c	c	c	c	c	a	c	c	Yes	b		c	
No	No	No	No	c	c	c	795143	c	c	c	c	c	c	c	c	c	Yes		Yes	
No	No	No	No	c	c	c	795143	c	c	c	c	c	c	c	c	c	c		c	
No	No	No	No	Yes	c	c	795143	c	c	c	c	c	c	c	c	Yes	c		c	
No	No	No	No	c	b	c	795143	c	b	b	c	c	c	c	c	b	c		c	
No	No	No	No	c	c	c	795143	c	c	c	c	c	c	c	c	c	Yes		Yes	
No	No	No	No	c	c	c	795143	c	c	c	c	c	c	c	c	c	c		c	

DISTRICT CENSUS HANDBOOK-CHURACHANDPUR

Census of India 2011- Village Directory

Amenities and Land use (As in 2009)

Name of District:-Churachandpur

Location CodeNo:-274

Name of TD Block:-Thanlon

Location CodeNo:-0014

Village connected to highways,village roads, banks & credit societies (If amenities available code -Yes is given, If not available within the village , the distance range code viz; a for < 5 Kms, b for 5-10 Kms and c for 10+ kms of nearest place where facility is available is given).										Availability of miscellaneous facilities (If amenities available code -Yes is given, If not available within the village , the distance range code viz; a for < 5 Kms, b for 5-10 Kms and c for 10+ kms of nearest place where facility is available is given).												
68	69	70	71	72	73	74	75	76	77	78	79	80	81	82	83	84	85	86	87	88	89	90
Connected to national highway(NH)	Connected to state highway(SH)	Connected to major district road (MDR)	Connected to others district road	Pucca roads	Kutchcha roads	Water bounded macadam(WBM) roads	Navigable waterway (river/canal)(NW)	Footpaths (FP)	Commercial & Co-operative Banks	ATM	Agricultural Credit Societies	Self-Help Group (SHG)	Public distribution system (PDS) shop	Mandis / Regular market	Weekly Haat	Agricultural marketing society	Integrated Child Development Scheme (Nutritional Centres)	Anganwadi Centre (Nutritional Centres)	Others (Nutritional Centres)	ASHA (Accredited Social Health Activist)	Community centre with/without TV	Sports Field,
c	c	b	b	b	Yes	b		Yes	c	c	c	Yes	Yes	c	c	c	c	Yes	Yes	Yes	c	a
c	c	c	c	c	Yes	b		Yes	c	c	c	Yes	Yes	c	Yes	c	c	Yes	Yes	Yes	c	Yes
c	c	c	c	c	Yes	b		Yes	c	c	c	Yes	a	a	Yes	c	c	Yes	Yes	Yes	Yes	Yes
c	c	Yes	a	b	Yes	c		Yes	c	c	c	Yes	c	c	Yes	c	c	Yes	Yes	Yes	c	Yes
c	c	Yes	Yes	b	Yes	b		Yes	c	c	c	b	c	c	Yes	c	c	Yes	Yes	Yes	Yes	Yes
c	c	a	Yes	b	Yes	a		Yes	c	c	c	c	c	c	c	c	b	Yes	Yes	c	c	Yes
c	b	Yes	b	b	Yes	c		Yes	c	c	c	Yes	c	c	Yes	c	c	Yes	Yes	Yes	c	b
c	c	a	b	c	Yes	b		Yes	c	c		Yes	Yes	c	Yes	c	c	Yes	Yes	Yes	c	b
c	c	c	c	b	Yes	b		Yes	c	c	c	Yes	Yes	c	Yes	c	c	Yes	Yes	Yes	Yes	b
c	b	a	c	b	Yes	b		Yes	c	c	c	c	c	c	Yes	c	c	Yes	Yes	c	c	c
c	b	a	c	c	Yes	b		Yes	c	c	c	c	c	c	Yes	c	c	Yes	Yes	Yes	c	Yes
c	b	Yes	c	b	Yes	b		Yes	c	c	c	c	c	c	Yes	c	c	Yes	Yes	Yes	Yes	c
c	a	a	b	Yes	c	c		Yes	c	c	c	Yes	Yes	c	Yes	c	c	Yes	Yes	Yes	c	Yes
c	a	c	c	a	Yes	a		Yes	c	c	c	c	c	c	Yes	c	c	Yes	Yes	Yes	c	Yes
c	b	a	b	a	Yes	a		Yes	c	c	c	c	a	c	c	c	c	Yes	Yes	Yes	Yes	Yes
c	c	c	c	Yes	c	Yes		Yes	c	c	c	c	c	c	c	c	b	Yes	Yes	Yes	Yes	c
c	Yes	Yes	Yes	c	Yes	c		Yes	c	c	c	c	Yes	c	Yes	c	c	Yes	Yes	Yes	Yes	Yes
c	Yes	b	c	Yes	c	Yes		Yes	c	c	c	Yes	Yes	b	b	c	a	Yes	Yes	Yes	Yes	Yes
c	c	b	c	Yes	Yes	c		Yes	c	c	c	c	Yes	c	Yes	c	b	Yes	Yes	c	c	Yes
c	Yes	Yes	Yes	b	Yes	c		Yes	c	c	c	c	c	c	Yes	c	a	Yes	Yes	c	Yes	Yes

DISTRICT CENSUS HANDBOOK-CHURACHANDPUR

Census of India 2011- Village Directory

Amenities and Land use (As in 2009)

Name of District:-Churachandpur

Location CodeNo:-274

Name of TD Block:-Thanlon

Location CodeNo:-0014

Availability of miscellaneous facilities (If amenities available code -Yes is given, If not available within the village , the distance range code viz; a for <5 Kms, b for 5-10 Kms and c for 10+ kms of nearest place where facility is available is given).							Availability of electricity (Yes/No)				Land Use										
											Nearest Town					Area under different types of land use (in hectares rounded up to one decimal place)					
Sports Club / Recreation Centre	Cinema / Video Hall	Public Library	Public Reading Room	Newspaper Supply	Assembly Polling station	Birth & Death Registration Office	Power Supply for Domestic Use (ED)	Power Supply for Agricultural Use (EAG)	Power Supply for Commercial Use (EC)	Power Supply for All Uses (EA)	Name	Distance range code i.e. a for <5 Kms, b for 5-10 Kms and c for 10+ kms .	Forests	Area under Non-agricultural Uses	Barren and Un-cultivable land	Permanent Pastures and Other Grazing Lands	Land Under Miscellaneous Tree Crops etc.	Culturable Waste Land	Fallow lands other than current fallows		
91	92	93	94	95	96	97	98	99	100	101	102	103	104	105	106	107	108	109	110		
c	c	c	c	c	Yes	c	No	No	No	No	KWAKTA	c	0	0	0	0	0	0	0		
c	c	c	c	c	Yes	c	No	No	No	No	KWAKTA	c	0	0	0	0	0	0	0		
c	c	c	c	c	a	c	No	No	No	No	KWAKTA	c	0	0	0	0	0	0	0		
c	c	c	c	c	b	c	No	No	No	No	KWAKTA	c	0	0	0	0	0	0	0		
c	c	c	c	c	b	c	No	No	No	No	KWAKTA	c	0	0	0	0	0	0	0		
c	c	c	c	c	Yes	c	No	No	No	No	KWAKTA	c	0	0	0	0	0	0	0		
c	c	c	c	c	b	c	No	No	No	No	KWAKTA	c	0	0	0	0	0	0	0		
c	c	c	c	c	Yes	c	No	No	No	No	KWAKTA	c	0	0	0	0	0	0	0		
c	c	c	c	b	Yes	c	No	No	No	No	KWAKTA	c	0	0	0	0	0	0	0		
c	c	c	c	c	b	c	No	No	No	No	KWAKTA	c	0	0	0	0	0	0	0		
c	c	c	c	c	c	c	No	No	No	No	KWAKTA	c	0	0	0	0	0	0	0		
c	c	c	c	c	b	c	No	No	No	No	KWAKTA	c	0	0	0	0	0	0	0		
c	c	c	c	c	Yes	c	No	No	No	No	KWAKTA	c	0	0	0	0	0	0	0		
c	c	c	c	c	a	c	No	No	No	No	KWAKTA	c	0	0	0	0	0	0	0		
c	c	c	c	c	a	c	No	No	No	No	KWAKTA	c	0	0	0	0	0	0	0		
c	c	c	c	c	Yes	c	No	No	No	No	KWAKTA	c	0	0	0	0	0	0	0		
c	c	c	c	c	Yes	c	No	No	No	No	KWAKTA	c	0	0	0	0	0	0	0		
c	c	c	c	c	Yes	c	No	No	No	No	KWAKTA	c	0	0	0	0	0	0	0		
c	c	c	c	c	Yes	c	No	No	No	No	KWAKTA	c	0	0	0	0	0	0	0		
c	c	c	c	c	a	c	No	No	No	No	KWAKTA	c	0	0	0	0	0	0	0		

DISTRICT CENSUS HANDBOOK-CHURACHANDPUR

Census of India 2011- Village Directory

Amenities and Land use (As in 2009)

Name of District:-Churachandpur

Location CodeNo:-274

Name of TD Block:-Thanlon

Location CodeNo:-0014

Land Use										Name of three most important commodities manufactured			Name of Village	Serial Number
Area under different types of land use (in hectares rounded up to one decimal place)				Area irrigated by source (in hectare).						First	Second	Third		
Current Fallows	Net Area Sown	Total Irrigated Land Area	Total Un-irrigated Land Area	Canals (C)	Wells/Tube-wells(W/TW)	Tanks/Lakes(T/L)	Water Falls(WF)	Others(O)						
111	112	113	114	115	116	117	118	119	120	121	122	2	1	
0	0	0	0	0	0	0	0	0	0	Blacksmith		Paikholum J. (Muntha)	41	
0	0	0	0	0	0	0	0	0	0	Blacksmith		Phaijang	42	
0	0	0	0	0	0	0	0	0	0	Blacksmith		Pangen	43	
0	0	0	0	0	0	0	0	0	0			Thenzol	44	
0	0	0	0	0	0	0	0	0	0			Suangsang	45	
0	0	0	0	0	0	0	0	0	0			Savaipaih	46	
0	0	0	0	0	0	0	0	0	0			Khoken	47	
0	0	0	0	0	0	0	0	0	0			Dailon	48	
0	0	0	0	0	0	0	0	0	0			Milongmun	49	
0	0	0	0	0	0	0	0	0	0			Khuangjang	50	
0	0	0	0	0	0	0	0	0	0			Gamhui	51	
0	0	0	0	0	0	0	0	0	0			Galkapkot	52	
0	0	0	0	0	0	0	0	0	0			Leijangphai	53	
0	0	0	0	0	0	0	0	0	0			Tallian	54	
0	0	0	0	0	0	0	0	0	0			Bungjang	55	
0	0	0	0	0	0	0	0	0	0			Suangpekmun	56	
0	0	0	0	0	0	0	0	0	0			Thanlon	57	
0	0	0	0	0	0	0	0	0	0			Dialkhai	58	
0	0	0	0	0	0	0	0	0	0			Juotung	59	
0	0	0	0	0	0	0	0	0	0			Mualpheng	60	

DISTRICT CENSUS HANDBOOK-CHURACHANDPUR

1	2	3	4	5	6	7	8	9	10	11	12	13	14	15	16	17	18	19	20
61	Sumtuh (Sumtuk)	269325	0	322	55	1	1	c	c	c	c	c	c	c	c	c	c	c	c
62	Bukpi	269326	0	1355	224	3	4	3	1	c	c	c	c	c	c	c	c	c	c
63	Palkhuang	269327	0	329	48	2	2	2	c	c	c	c	c	c	c	c	c	c	c
64	Hanship	269328	0	632	113	4	4	2	2	c	c	c	c	c	c	c	c	c	c
65	Aibulon	269329	0	406	56	2	2	c	c	c	c	c	c	c	c	c	c	c	c
66	Phaitong	269330	0	331	54	2	2	1	c	c	c	c	c	c	c	c	c	c	c
67	Maite	269331	0	278	50	c	1	c	c	c	c	c	c	c	c	c	c	c	c
68	Mualhoihchiang	269332	0	108	15	a	a	c	c	c	c	c	c	c	c	c	c	c	c
69	Phaipheng	269333	0	589	94	1	1	1	c	c	c	c	c	c	c	c	c	c	c
70	L. Phungchongjang	269334	0	243	47	1	1	b	b	c	c	c	c	c	c	c	c	c	c
71	Bualtang	269335	0	130	26	a	a	c	c	c	c	c	c	c	c	c	c	c	c
72	Tuiku Muallum	269336	0	115	20	1	1	c	c	c	c	c	c	c	c	c	c	c	c
73	Sainoujang	269337	0	423	47	2	2	c	c	c	c	c	c	c	c	c	c	c	c
74	Tuilijang	269338	0	204	38	1	1	b	c	c	c	c	c	c	c	c	c	c	c
75	Phailiangbung	269339	0	416	72	1	1	b	c	c	c	c	c	c	c	c	c	c	c
76	Pamjal	269340	0	359	58	1	1	1	c	c	c	c	c	c	c	c	c	c	c
77	Thiekbung	269341	0	131	27	1	1	b	c	c	c	c	c	c	c	c	c	c	c
78	Sinjang	269342	0	114	19	b	c	c	c	c	c	c	c	c	c	c	c	c	c
79	B.Munpi	269343	0	110	18	a	b	b	c	c	c	c	c	c	c	c	c	c	c
80	Mualkui	269344	0	191	27	2	2	b	b	c	c	c	c	c	c	c	c	c	c
81	Kaihlam	269345	0	207	40	1	1	1	c	c	c	c	c	c	c	c	c	c	c
82	Mong-On	269346	0	203	32	1	2	c	c	c	c	c	c	c	c	c	c	c	c
83	Umtal	269347	0	200	29	1	1	b	b	c	c	c	c	c	c	c	c	c	c
84	Mualnuam	269348	0	1400	213	1	1	4	1	c	c	c	c	c	c	c	c	c	c
85	Thuangtam	269349	0	225	35	1	1	c	c	c	c	c	c	c	c	c	c	c	c
86	Songtal	269350	0	894	133	1	1	2	2	c	c	c	c	c	c	c	c	c	c
87	Khuanggin	269351	0	230	30	b	1	b	c	c	c	c	c	c	c	c	c	c	c
88	Khajang	269352	0	373	59	1	1	1	c	c	c	c	c	c	c	c	c	c	c
89	Sinjawl	269353	0	1199	176	1	1	2	1	c	c	c	c	c	c	c	c	c	c
Block TO T A L :			0	18464	3018	39	53	29	8	0	0	0	0	0	0	0	0	0	0

DISTRICT CENSUS HANDBOOK-CHURACHANDPUR

21	22	23	24	25	26	27	28	29	30	31	32	33	34	35	36	37	38	39	40	41	42	43	44	45	46	
c	c	1	c	c	c	c	1	b	b	b	0	0	0	0	0	0	0	0	Yes	No	No	No	Yes	No	No	No
c	c	1	c	c	c	c	1	1	c	c	0	0	0	0	0	1	0	Yes	No	No	No	Yes	Yes	Yes	No	
c	c	c	c	c	c	c	1	c	c	c	0	0	0	0	0	0	0	Yes	No	No	No	No	Yes	Yes	No	
c	c	c	c	c	c	c	c	1	c	c	0	0	0	0	0	0	0	Yes	No	No	No	No	No	No	No	
c	c	c	c	c	c	c	c	b	b	b	0	0	0	0	0	0	0	No	No	No	No	Yes	Yes	No	No	
c	c	b	c	c	c	c	c	c	c	c	0	0	0	0	0	0	0	No	No	No	No	Yes	Yes	No	No	
c	c	a	c	c	c	c	c	b	b	b	0	0	0	0	0	0	0	Yes	No	No	No	Yes	No	No	No	
c	c	c	c	c	c	c	c	c	c	c	0	0	0	0	0	0	0	Yes	No	No	No	Yes	No	Yes	No	
c	c	1	c	c	c	c	b	b	b	b	0	0	0	0	0	0	0	Yes	No	No	No	No	Yes	No	No	
c	c	1	c	c	c	c	c	c	c	c	0	0	0	0	0	0	0	No	No	No	No	Yes	Yes	No	No	
c	c	b	c	c	c	c	c	c	c	c	0	0	0	0	0	0	0	Yes	No	No	No	Yes	Yes	Yes	No	
c	c	1	c	c	c	c	a	a	a	a	0	0	0	0	0	0	0	Yes	No	No	No	Yes	Yes	No	No	
c	c	b	c	c	c	c	c	c	c	c	0	0	0	0	0	0	0	No	No	No	No	No	Yes	No	No	
c	c	b	c	c	c	c	c	c	c	c	0	0	0	0	0	0	0	No	No	No	No	No	Yes	No	No	
c	c	c	c	c	c	c	c	c	c	c	0	0	0	0	0	0	0	No	No	No	No	No	Yes	No	No	
c	b	c	c	c	c	c	b	b	b	b	0	0	0	0	0	0	0	Yes	No	No	No	No	Yes	No	No	
c	c	c	c	c	c	c	c	c	c	c	0	0	0	0	0	0	0	Yes	No	No	No	Yes	Yes	No	No	
c	c	b	c	c	c	c	c	c	c	c	0	0	0	0	0	0	0	No	No	No	No	Yes	No	No	No	
c	c	b	c	c	c	c	c	c	c	c	0	0	0	0	0	0	0	Yes	No	No	No	Yes	Yes	No	No	
c	c	1	c	c	c	c	c	c	c	c	0	0	0	0	0	0	0	Yes	No	No	No	No	Yes	No	No	
c	c	c	c	c	c	c	c	c	c	c	0	0	0	0	0	0	0	No	No	No	No	Yes	Yes	No	No	
c	b	b	c	c	c	c	b	b	b	b	0	0	0	0	0	0	0	Yes	No	No	No	Yes	Yes	No	No	
c	c	b	c	c	c	c	1	b	b	b	0	0	0	0	0	1	0	Yes	No	No	No	Yes	Yes	Yes	No	
c	c	c	c	c	c	c	c	c	c	c	0	0	0	0	0	0	0	No	No	No	No	Yes	Yes	Yes	No	
c	c	b	c	c	c	c	1	a	a	a	0	0	0	0	0	1	0	No	No	No	No	Yes	Yes	Yes	No	
c	c	c	c	c	c	c	c	c	c	c	0	0	0	0	0	0	0	No	No	No	No	Yes	Yes	No	No	
c	c	c	c	c	c	c	c	c	c	c	0	0	0	0	0	0	0	Yes	No	No	No	Yes	Yes	No	No	
c	1	b	c	c	c	c	c	c	c	c	0	0	0	0	0	0	0	Yes	No	No	No	Yes	Yes	Yes	No	
0	2	9	1	1	0	0	7	3	0	1	0	2	1	2	0	6	0	25	3	0	0	34	37	13	0	

DISTRICT CENSUS HANDBOOK-CHURACHANDPUR

47	48	49	50	51	52	53	54	55	56	57	58	59	60	61	62	63	64	65	66	67
No	No	No	No	c	c	c	795143	c	c	c	c	c	c	c	a	c	c			
No	No	No	No	c	Yes	c	795143	c	Yes	c	c	c	Yes	c	c	c	c	c		
No	No	No	No	c	c	c	795143	c	Yes	a	c	c	c	c	c	c	c	c		
No	No	No	No	c	Yes	c	795143	c	c	Yes	c	c	c	c	c	c	c	c		
No	No	No	No	c	c	c	795143	c	c	a	c	c	c	c	c	c	c	c		
No	No	No	No	c	c	c	795143	b	c	c	c	c	Yes	c	c	c	c	c		
No	No	No	No	c	c	c	795143	b	b	b	c	c	b	c	c	c	c	c		
No	No	No	No	c	a	c	795143	c	Yes	Yes	c	c	a	c	c	c	c	c		
No	No	No	No	c	Yes	c	795143	c	c	Yes	c	c	c	c	c	c	c	c		
No	No	No	No	c	b	c	795143	c	c	c	c	c	c	c	c	c	c	c		
No	No	No	No	c	c	c	795143	c	c	c	c	c	c	c	c	c	c	c		
No	No	No	No	c	c	c	795143	c	c	c	c	c	c	c	c	c	c	Yes	Yes	
No	No	No	No	c	c	c	795143	c		c	c	c	c	c	c	a	Yes	Yes		
No	No	No	No	c	a	c	795143	c	c	c	c	c	c	c	c	c	c	c		
No	No	No	No	c	c	c	795143	c	c	c	c	c	c	c	c	c	c	c		
No	No	No	No	c	c	c	795143	c	c	c	c	c	c	c	c	c	c	Yes	Yes	
No	No	No	No	c	c	c	795143	c	c	c	c	c	b	c	c	c	c	c		
No	No	No	No	c	c	c	795143	c	c	c	c	c	c	c	c	c	c	c		
No	No	No	No	c	c	c	795143	c	c	c	c	c	c	c	c	c	c	c		
No	No	No	No	c	b	c	795143	c	c	c	c	c	b	c	c	c	c	c		
No	No	No	No	c	c	c	795143	c	c	Yes	c	c	c	c	c	c	c	c		
No	No	No	No	c	c	c	795143	c	c	c	c	c	c	c	c	c	c	c		
No	No	No	No	c	b	c	795143	c	Yes	c	c	c	b	c	c	c	c	c		
No	No	No	No	c	Yes	c	795143	c	c	c	c	c	Yes	c	c	c	c	c		
No	No	No	No	c	c	c	795143	c	c	c	c	c	Yes	c	c	a	c	c		
No	No	No	No	c	c	c	795143	c	Yes	c	c	c	Yes	c	c	c	c	c		
No	No	No	No	c	c	c	795143	b	c	c	c	c	Yes	c	c	c	c	c		
No	No	No	No	c	Yes	c	795143	c	c	c	c	c	Yes	c	c	c	c	c		
No	No	No	No	c	Yes	c	795143	c	c	c	c	c	Yes	c	c	c	Yes	c		
0	0	0	0	1	8	0	49	1	6	5	0	0	8	0	0	2	8	0	6	0

DISTRICT CENSUS HANDBOOK-CHURACHANDPUR

68	69	70	71	72	73	74	75	76	77	78	79	80	81	82	83	84	85	86	87	88	89	90
c	Yes	c	c	Yes	c	Yes		Yes	c	c	c	Yes	Yes	c	c	c	a	Yes	Yes	Yes	Yes	Yes
c	b	b	c	Yes	c	c		Yes	c	c	c	Yes	Yes	c	Yes	c	a	Yes	Yes	Yes	Yes	Yes
c	a	c	c	a	Yes	Yes		Yes	c	c	c	Yes	Yes	c	c	c	a	Yes	Yes	Yes	Yes	Yes
c	c	c	c	c	Yes	c		Yes	c	c	c	c	Yes	c	Yes	c	b	Yes	Yes	Yes	Yes	c
c	b	c	c	c	Yes	Yes		Yes	c	c	c	Yes	Yes	c	c	c	c	Yes	Yes	Yes	Yes	c
c	c	c	Yes	b	Yes	b		Yes	c	c	c	Yes	Yes	c	Yes	c	c	Yes	Yes	Yes	Yes	Yes
c	b	c	c	b	Yes	b		Yes	c	c	c	b	b	b	Yes	c	c	Yes	Yes	Yes	b	Yes
c	c	c	c	Yes	c	c		Yes	c	c	c	a	b	a	Yes	c	c	Yes	Yes	Yes	a	a
c	c	c	c	c	Yes	b		Yes	c	c		Yes	c	c	Yes	c	a	Yes	Yes	Yes	c	Yes
c	c	c	c	b	Yes	b		Yes	c	c	c	Yes	b	c	Yes	c	c	Yes	Yes	Yes	Yes	b
c	c	c	c	c	Yes	b		Yes	c	c	c	c	c	c	Yes	c	c	c	Yes	Yes	c	Yes
c	c	c	c	b	Yes	b		Yes	c	c	c	c	b	c	c	c	c	Yes	Yes	Yes	c	c
c	c	c	c	Yes	Yes	Yes		Yes	c	c	c	c	c	c	c	c	c	Yes	Yes	Yes	c	Yes
c	c	c	c	a	Yes	c		Yes	c	c	c	a	a	a	Yes	c	a	Yes	Yes	Yes	a	Yes
c	c	c	c	c	Yes	c		Yes	c	c	c	b	b	c	Yes	c	c	Yes	Yes	Yes	b	Yes
c	a	c	c	c	Yes	c		Yes	c	c	c	Yes	Yes	c	c	c	c	Yes	Yes	Yes	c	Yes
c	c	c	c	b	Yes	c		Yes	c	c	c	b	b	b	Yes	c	c	c	Yes	Yes	b	b
c	a	c	c	c	Yes	c		Yes	c	c	c	b	b	b	Yes	c	b	Yes	Yes	Yes	b	Yes
c	b	c	c	c	Yes	b		Yes	c	c	c	b	a	c	Yes	c	c	Yes	Yes	Yes	a	Yes
c	c	c	c	b	Yes	b		Yes	c	c	c	b	Yes	b	Yes	c	c	Yes	Yes	Yes	Yes	Yes
c	b	c	c	b	Yes	c		Yes	c	c	c	c	Yes	c	Yes	c	c	Yes	Yes	Yes	Yes	c
c	a	b	c	a	Yes	b		Yes	c	c	c	Yes	a	c	Yes	c	c	Yes	Yes	Yes	Yes	Yes
c	c	c	c	b	Yes	b		Yes	c	c	c	a	a	b	Yes	c	b	Yes	Yes	Yes	Yes	Yes
c	b	c	c	Yes	c	c		Yes	c	c	c	Yes	Yes	c	Yes	c	c	Yes	Yes	Yes	Yes	Yes
c	a	c	c	Yes	c	c		Yes	c	c	c	Yes	b	c	Yes	c	c	Yes	Yes	Yes	Yes	Yes
c	b	c	c	Yes	c	c		Yes	c	c	c	Yes	Yes	c	Yes	c	c	Yes	Yes	Yes	Yes	Yes
c	a	c	c	Yes	c	c		Yes	c	c	c	Yes	b	c	Yes	c	c	Yes	Yes	Yes	Yes	Yes
c	a	c	c	Yes	c	c		Yes	c	c	c	Yes	Yes	c	Yes	c	c	Yes	Yes	Yes	Yes	Yes
c	a	c	c	Yes	b	c		Yes	c	c	c	Yes	Yes	c	Yes	c	c	Yes	Yes	Yes	Yes	Yes
0	4	6	5	14	37	6	0	49	0	0	0	24	21	0	38	0	0	47	49	45	26	35

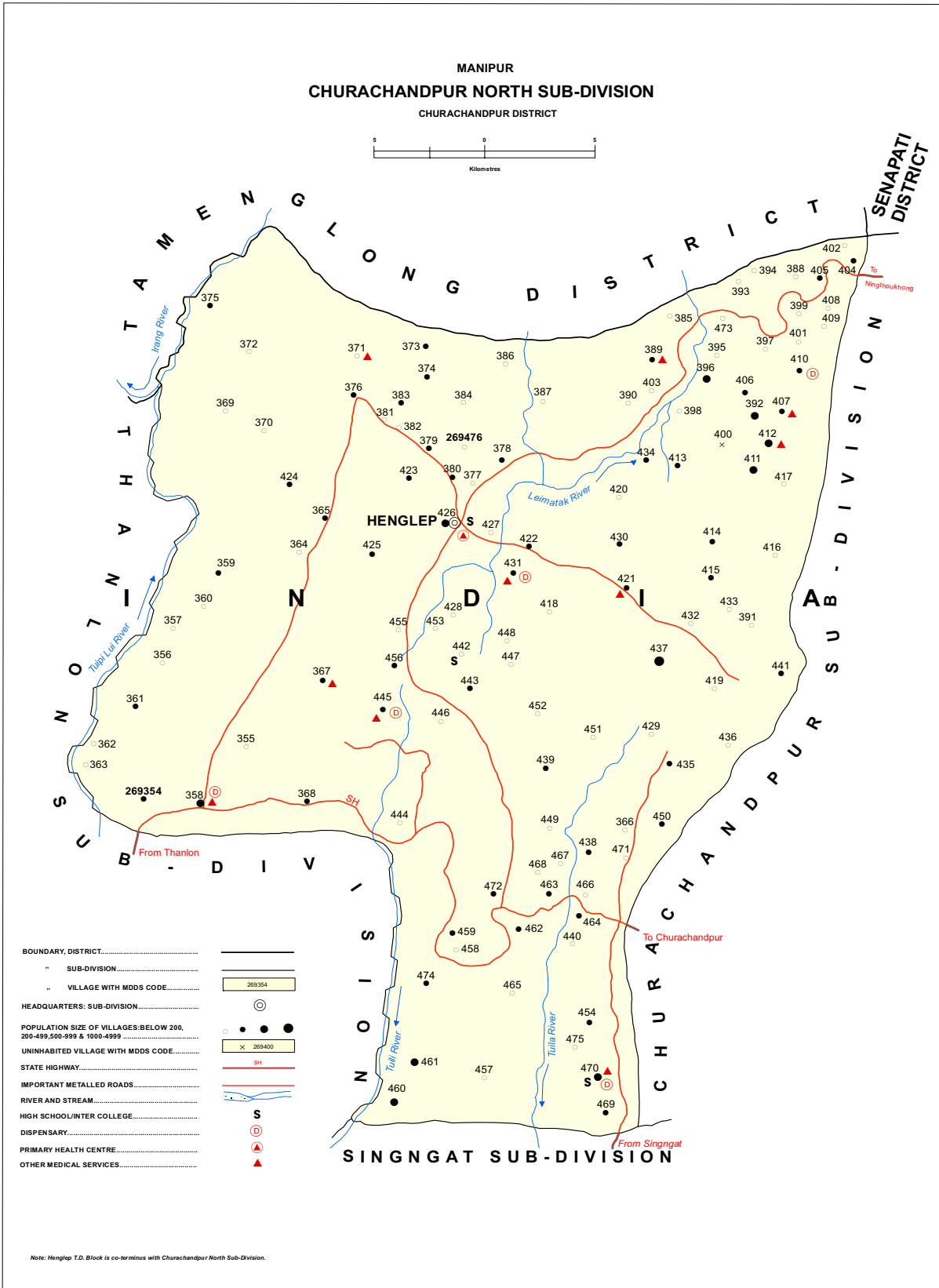
DISTRICT CENSUS HANDBOOK-CHURACHANDPUR

91	92	93	94	95	96	97	98	99	100	101	102	103	104	105	106	107	108	109	110
c	c	c	c	c	Yes	c	No	No	No	No	KWAKTA	c	0	0	0	0	0	0	0
c	c	c	c	c	Yes	c	No	No	No	No	KWAKTA	c	0	0	0	0	0	0	0
c	c	c	c	c	Yes	c	No	No	No	No	KWAKTA	c	0	0	0	0	0	0	0
c	c	c	c	c	Yes	c	No	No	No	No	KWAKTA	c	0	0	0	0	0	0	0
c	c	c	c	c	Yes	c	No	No	No	No	KWAKTA	c	0	0	0	0	0	0	0
c	c	c	c	c	Yes	c	No	No	No	No	KWAKTA	c	0	0	0	0	0	0	0
c	c	c	c	c	Yes	c	No	No	No	No	KWAKTA	c	0	0	0	0	0	0	0
c	c	c	c	c	b	c	No	No	No	No	KWAKTA	c	0	0	0	0	0	0	0
c	c	c	c	c	Yes	c	No	No	No	No	KWAKTA	c	0	0	0	0	0	0	0
c	c	c	c	c	b	c	No	No	No	No	KWAKTA	c	0	0	0	0	0	0	0
c	c	c	c	c	c	c	No	No	No	No	KWAKTA	c	0	0	0	0	0	0	0
c	c	c	c	c	a	c	No	No	No	No	KWAKTA	c	0	0	0	0	0	0	0
c	c	c	c	c	b	c	No	No	No	No	KWAKTA	c	0	0	0	0	0	0	0
c	c	c	c	c	a	c	No	No	No	No	KWAKTA	c	0	0	0	0	0	0	0
c	c	c	c	c	b	c	No	No	No	No	KWAKTA	c	0	0	0	0	0	0	0
c	c	c	c	c	Yes	c	No	No	No	No	KWAKTA	c	0	0	0	0	0	0	0
c	c	c	c	c	b	c	No	No	No	No	KWAKTA	c	0	0	0	0	0	0	0
c	c	c	c	c	b	c	No	No	No	No	KWAKTA	c	0	0	0	0	0	0	0
c	c	c	c	c	a	c	No	No	No	No	KWAKTA	c	0	0	0	0	0	0	0
c	c	c	c	c	Yes	c	No	No	No	No	KWAKTA	c	0	0	0	0	0	0	0
Yes	c	c	c	c	Yes	c	No	No	No	No	KWAKTA	c	0	0	0	0	0	0	0
c	c	c	c	c	a	c	No	No	No	No	KWAKTA	c	0	0	0	0	0	0	0
c	c	c	c	c	a	c	No	No	No	No	KWAKTA	c	0	0	0	0	0	0	0
c	c	c	c	c	Yes	c	No	No	No	No	KWAKTA	c	0	0	0	0	0	0	0
c	c	c	c	c	b	c	No	No	No	No	KWAKTA	c	0	0	0	0	0	0	0
c	c	c	c	c	Yes	c	No	No	No	No	KWAKTA	c	0	0	0	0	0	0	0
c	c	c	c	c	b	c	No	No	No	No	KWAKTA	c	0	0	0	0	0	0	0
c	c	c	c	c	Yes	c	No	No	No	No	KWAKTA	c	0	0	0	0	0	0	0
c	c	c	c	c	Yes	c	No	No	No	No	KWAKTA	c	0	0	0	0	0	0	0
c	c	c	c	c	Yes	c	No	No	No	No	KWAKTA	c	0	0	0	0	0	0	0
1	0	0	0	0	0	25	0	0	0	0	0	0	0	0	0	0	0	0	0

DISTRICT CENSUS HANDBOOK-CHURACHANDPUR

111	112	113	114	115	116	117	118	119	120	121	122	2	1	
0	0	0	0	0	0	0	0	0				Sumtuh (Sumtuk)	61	
0	0	0	0	0	0	0	0	0				Bukpi	62	
0	0	0	0	0	0	0	0	0				Palkhuang	63	
0	0	0	0	0	0	0	0	0				Hanship	64	
0	0	0	0	0	0	0	0	0				Aibulon	65	
0	0	0	0	0	0	0	0	0				Phaitong	66	
0	0	0	0	0	0	0	0	0				Maite	67	
0	0	0	0	0	0	0	0	0				Mualhoihchiang	68	
0	0	0	0	0	0	0	0	0				Phaipheng	69	
0	0	0	0	0	0	0	0	0				L. Phungchongjang	70	
0	0	0	0	0	0	0	0	0	0	Blacksmith	Carpentry	Bualtang	71	
0	0	0	0	0	0	0	0	0				Tuiku Muallum	72	
0	0	0	0	0	0	0	0	0				Sainoujang	73	
0	0	0	0	0	0	0	0	0				Tuilijang	74	
0	0	0	0	0	0	0	0	0				Phailiangbung	75	
0	0	0	0	0	0	0	0	0				Pamjal	76	
0	0	0	0	0	0	0	0	0				Thiekbung	77	
0	0	0	0	0	0	0	0	0	0	Blacksmith		Sinjang	78	
0	0	0	0	0	0	0	0	0				B.Munpi	79	
0	0	0	0	0	0	0	0	0	0	Blacksmith		Mualkui	80	
0	0	0	0	0	0	0	0	0	0	Blacksmith	Weaving	Tailoring	Kaihlam	81
0	0	0	0	0	0	0	0	0	0	Weaving	Blacksmith		Mong-On	82
0	0	0	0	0	0	0	0	0	0	Blacksmith			Umtal	83
0	0	0	0	0	0	0	0	0		Blacksmith	Tailoring		Mualnuam	84
0	0	0	0	0	0	0	0	0	0	Blacksmith			Thuangtam	85
0	0	0	0	0	0	0	0	0					Songtal	86
0	0	0	0	0	0	0	0	0	0	Tailoring	Blacksmith		Khuanggin	87
0	0	0	0	0	0	0	0	0					Khajang	88
0	0	0	0	0	0	0	0	0		Blacksmith	Tailoring	Sinjawl	89	
0	0	0	0	0	0	0	0	0						

Map of Henglep T.D.Block



Name of District :Churachandpur

Name of TD Block : Henglep

Name of the Sub-Division : Henglep

Sl. No.	Name of Village	Permanent Location Code Number	
		2011 Census	2001 Census
1	2	3	4
1	Aina	00089800	00089800
2	Ainujang	00090700	00090700
3	B.Mongjang	00097700	00097700
4	Bolkot	00091000	00091000
5	Bongphajol	00092500	00092500
6	Bungkot	00097600	00097600
7	Changlei	00093000	00093000
8	Charoi Khullen	00094100	00094100
9	Chingmei Kuki	00090500	00090500
10	Chongchin	00088400	00088400
11	Chongkhojou	00098900	00098900
12	Chothe Munpi	00096000	00096000
13	D. Munlui	00097300	00097300
14	D.Loupum	00100100	00100100
15	Dahtum	00095700	00095700
16	Damjawl	00098400	00098400
17	Dohjang	00097500	00097500
18	Gamnomphai	00092900	00092900
19	Golenkot	00094700	00094700
20	Gouthang	00095100	00095100
21	Hengkapkot	00094600	00094600
22	Hengkom	00099300	00099300
23	Henglep	00095500	00095500
24	Hengmol	00092400	00092400
25	Humkot	00098200	00098200
26	Ingourok	00093100	00093100
27	K.Hengcham	00091100	00091100
28	K.Lhangnom	00093200	00093200
29	K.Songjang	00093300	00093300
30	K.Thenjang	00091800	00091800
31	K.Tuiliphai	00098600	00098600
32	Kamkeilon	00095400	00095400
33	Khanpi	00090600	00090600
34	Kokodan Dahlon	00093700	00093700
35	Kokodan Khullen	00093800	00093800
36	Kolchung	00091200	00091200
37	Kolhen	00097400	00097400
38	Konpi	00088700	00088700
39	Kukimun	00092600	00092600
40	Kungpinaosen	00093400	00093400

DISTRICT CENSUS HANDBOOK-CHURACHANDPUR

41	L. Khengjang	00091900	00091900
42	L. Phaikholum	00091600	00091600
43	L. Phailen	00091700	00091700
44	L. Boljol	00092300	00092300
45	L. Gamnomphai	00092700	00092700
46	L. Khaopijang	00095900	00095900
47	L. Thingphai	00091400	00091400
48	Lailong (S)	00089500	00089500
49	Lailong(L)	00089400	00089400
50	Lamdan Kabui	00093500	00093500
51	Lamdan Kuki	00092800	00092800
52	Leisanbung	00096300	00096300
53	Lhanjang	00098300	00098300
54	Loilamkot	00096100	00096100
55	Lungchong	00098700	00098700
56	M. Phaijang	00098100	00098100
57	Majuron Kabui	00093900	00093900
58	Majuron Kuki	00091300	00091300
59	Mamong	00090400	00090400
60	Maomual	00089000	00089000
61	<i>Molcham</i>	<i>00090410</i>	
62	Moldak	00098500	00098500
63	Moljen	00097100	00097100
64	Molkhang	00089200	00089200
65	Mollen	00090800	00090800
66	Mollungthu	00096200	00096200
67	Molphei Tampak	00096400	00096400
68	Mongken	00096800	00096800
69	Monglham	00097900	00097900
70	<i>Munpi</i>	<i>00098910</i>	
71	N. Saikot	00095600	00095600
72	N. Chingphei	00094500	00094500
73	N. Ningthiching	00094400	00094400
74	N. Pansang	00099400	00099400
75	Nabil Khuman	00097000	00097000
76	Nahlon	00094200	00094200
77	Najang	00095200	00095200
78	Naopanglon	00090000	00090000
79	<i>NewKungpi</i>	<i>00093410</i>	
80	Ningthiching	00094300	00094300
81	Nungsai	00089700	00089700
82	<i>P. Molcham</i>	<i>00099510</i>	
83	P. Sejol	00099200	00099200
84	Pakol	00100000	00100000
85	Phaibatang	00088500	00088500
86	Phaibong	00090100	00090100
87	<i>Phaihel</i>	<i>00099710</i>	
88	Phaipijang	00094900	00094900

DISTRICT CENSUS HANDBOOK-CHURACHANDPUR

89	Phaisat	00089600	00089600
90	Phiran	00099500	00099500
91	Phoipi	00092000	00092000
92	S.Nabil	00096600	00096600
93	Sadu Khoiroi	00094000	00094000
94	Saichang	00089100	00089100
95	Saihum	00088600	00088600
96	Sainoulien	00089300	00089300
97	Sanglel	00089900	00089900
98	Santing	00088800	00088800
99	Santing (L)	00088900	00088900
100	Selung (Napphou)	00095300	00095300
101	Silen	00092200	00092200
102	Singmun	00099900	00099900
103	Songkong	00090300	00090300
104	Songkot	00097800	00097800
105	Songpha	00097200	00097200
106	Songphu	00090900	00090900
107	T.Gangpijang	00099800	00099800
108	Teijang	00096700	00096700
109	Thangsi	00092100	00092100
110	Thinghejang	00095800	00095800
111	Thingken	00099000	00099000
112	Tokpa Kabui	00093600	00093600
113	Tongkhojou	00098000	00098000
114	Tonglhang	00096500	00096500
115	Tuilaphai	00099700	00099700
116	Tuilumjang	00099100	00099100
117	Tumjangphai	00091500	00091500
118	Ukha Loikhai	00095000	00095000
119	V.Munlai	00098800	00098800
120	Vantungbung	00090200	00090200
121	Vungbuk	00099600	00099600
122	Zongmakot	00096900	00096900
123	Zounoi	00094800	00094800

DISTRICT CENSUS HANDBOOK-CHURACHANDPUR

Census of India 2011- Village Directory

Amenities and Land use (As in 2009)

Name of District:-Churachandpur

Location CodeNo:-274

Name of TD Block:-Henglep

Location CodeNo:-0015

Sr.No.	Name village	Location code no.	Total area of the village (in hectares rounded up to one decimal place)	Total population (2011 census)	Number of households (2011 census)	Number of educational amenities available. (If not available within the village , the distance range code viz; a for < 5 Kms, b for 5-10 Kms and c for 10+ kms of nearest place where facility is available is given).														
						Pre-Primary school (PP)	Primary school (P)	Middle school (M)	Secondary School (S)	Senior Secondary school (SS)	Degree college of arts science & commerce (ASC)	Engineering college(EC)	Medical college (MC)	Management institute (MI)	Polytechnic (Pt)	Vocational training school /ITI	Non-formal training centre (NFTC)	Special school for disabled (SSD)	Others (specify)	
1	2	3	4	5	6	7	8	9	10	11	12	13	14	15	16	17	18	19	20	
90	Chongchin	269354	0	394	69 c	1 c	c	c	c	c	c	c	c	c	c	c	c	c	c	
91	Phaibatang	269355	0	171	41 c	c	c	c	c	c	c	c	c	c	c	c	c	c	c	
92	Saihum	269356	0	119	27 b	c	c	c	c	c	c	c	c	c	c	c	c	c	c	
93	Konpi	269357	0	157	41 c	b	b	c	c	c	c	c	c	c	c	c	c	c	c	
94	Santing	269358	0	507	91 c	2	2 c	c	c	c	c	c	c	c	c	c	c	c	c	
95	Santing (L)	269359	0	431	85 c	2 c	c	c	c	c	c	c	c	c	c	c	c	c	c	
96	Maomual	269360	0	195	41 c	c	c	c	c	c	c	c	c	c	c	c	c	c	c	
97	Saichang	269361	0	227	51 c	b	c	c	c	c	c	c	c	c	c	c	c	c	c	
98	Molkhang	269362	0	101	35 c	c	c	c	c	c	c	c	c	c	c	c	c	c	c	
99	Sainoulien	269363	0	110	18 c	c	c	c	c	c	c	c	c	c	c	c	c	c	c	
100	Lailong(L)	269364	0	138	23 c	b	c	c	c	c	c	c	c	c	c	c	c	c	c	
101	Lailong (S)	269365	0	226	37 c	2 c	c	c	c	c	c	c	c	c	c	c	c	c	c	
102	Phaisat	269366	0	153	45 c	b	c	c	c	c	c	c	c	c	c	c	c	c	c	
103	Nungsai	269367	0	308	50 c	1 c	c	c	c	c	c	c	c	c	c	c	c	c	c	
104	Aina	269368	0	251	40 1	1 c	c	c	c	c	c	c	c	c	c	c	c	c	c	
105	Sanglel	269369	0	135	25 c	1 c	c	c	c	c	c	c	c	c	c	c	c	c	c	
106	Naopanglon	269370	0	147	25 c	1 c	c	c	c	c	c	c	c	c	c	c	c	c	c	
107	Phaibong	269371	0	112	24 c	1 c	c	c	c	c	c	c	c	c	c	c	c	c	c	
108	Vantungbung	269372	0	164	34 c	1 c	c	c	c	c	c	c	c	c	c	c	c	c	c	
109	Songkong	269373	0	202	39 c	1 c	c	c	c	c	c	c	c	c	c	c	c	c	c	

DISTRICT CENSUS HANDBOOK-CHURACHANDPUR

Census of India 2011- Village Directory

Amenities and Land use (As in 2009)

Name of District:-Churachandpur

Location CodeNo:-274

Name of TD Block:-Henglep

Location CodeNo:-0015

Number of Medical Amenities available. (If not available within the village , the distance range code viz; a for <5 Kms, b for 5-10 Kms and c for 10+ kms of nearest place where facility is available is given).												Number of Non-Government Medical Amenities available.						Availability of drinking water - Yes / No							
21	22	23	24	25	26	27	28	29	30	31	32	33	34	35	36	37	38	39	40	41	42	43	44	45	46
Community health centre (CHC)	Primary health centre (PHC)	Primary health sub centre (PHS)	Maternity and child welfare centre (MCW)	T.B. clinic (TBC)	Hospital-allopathic (HA)	Hospital-alternative medicine (HO)	Dispensary (D)	Veterinary hospital (VH)	Mobile health clinic (MHC)	Family welfare centre (FWC)	Charitable non Govt. hospital/Nursing home.	Medical practitioner with MBBS Degree	Medical practitioner with other degree	Medical practitioner with no degree	Traditional practitioner and faith healer .	Medicine Shop	Others	Tap water (Treated/Untreated)	Well water (Covered / Uncovered well)	Hand Pump	Tube wells / Bore well	Spring	River / Canal	Tank / Pond / Lake	Others
c	c	b	c	c	c	c	c	c	c	c	0	0	0	0	0	0	0	No	No	No	No	Yes	No	No	No
c	c	c	c	c	c	c	c	c	c	c	0	0	0	0	0	0	0	No	No	No	No	Yes	No	No	No
c	c	c	c	c	c	c	b	b	b	b	0	0	0	0	0	0	0	No	No	No	No	Yes	No	No	No
c	b	c	c	c	c	c	c	c	c	c	0	0	0	0	0	0	0	No	No	No	No	Yes	No	No	No
c	c	1	c	c	c	c	1	b	b	b	0	0	0	0	0	0	0	No	No	No	No	Yes	No	No	No
c	c	b	c	c	c	c	c	c	c	c	0	0	0	0	1	1	0	No	No	No	No	Yes	No	No	No
c	c	c	c	c	c	c	c	c	c	c	0	0	0	0	0	0	0	No	No	No	No	Yes	No	No	No
c	c	b	c	c	c	c	c	c	c	c	0	0	0	0	0	0	0	No	No	No	No	Yes	No	No	No
c	c	c	c	c	c	c	c	c	c	c	0	0	0	0	0	0	0	No	No	No	No	Yes	No	No	No
c	c	c	c	c	c	c	c	c	c	c	0	0	0	0	0	0	0	No	No	No	No	Yes	No	No	No
c	c	c	c	c	c	c	c	c	c	c	0	0	0	0	0	0	0	No	No	No	No	Yes	No	No	No
c	c	c	c	c	c	c	c	c	c	c	0	0	0	0	0	0	0	No	No	No	No	Yes	No	No	No
c	c	1	c	c	c	c	c	c	c	c	0	0	0	0	0	0	0	No	No	No	No	Yes	No	No	No
c	c	b	c	c	c	c	c	c	c	c	0	0	0	0	0	0	0	Yes	No	No	No	Yes	No	No	No
c	c	c	c	c	c	c	c	c	c	c	0	0	0	0	0	0	0	No	No	No	No	Yes	No	No	No
c	c	c	c	c	c	c	c	c	c	c	0	0	0	0	0	0	0	No	No	No	No	Yes	No	No	No
c	c	1	c	c	c	c	c	c	c	c	0	0	0	1	0	0	0	No	No	No	No	Yes	No	No	No
c	c	c	c	c	c	c	b	b	b	b	0	0	0	0	0	0	0	No	No	No	No	Yes	Yes	No	No
c	c	c	c	c	c	c	c	c	c	c	0	0	0	0	0	0	0	Yes	No	No	No	No	No	No	No

DISTRICT CENSUS HANDBOOK-CHURACHANDPUR

Census of India 2011- Village Directory

Amenities and Land use (As in 2009)

Name of District:-Churachandpur

Location CodeNo:-274

Name of TD Block:-Henglep

Location CodeNo:-0015

Availability of toilet & others Yes / No				Communication and transport facilities (If amenities available code -Yes is given except for Village Pin Code ,If not available within the village , the distance range code viz; a for < 5 Kms, b for 5-10 Kms and c for 10+ kms of nearest place where facility is available is given).																
47	48	49	50	51	52	53	54	55	56	57	58	59	60	61	62	63	64	65	66	67
Community toilet including bath.	Community toilet excluding bath.	Rural sanitary mart or sanitary hardware outlet available near the village.	Community bio- gas or recycle of waste for productive use.	Post office(PO)	Sub post office (SPO)	Post & Telegraph office (P&TO)	Village Pin Code	Telephones (Land lines)	Public call office (PCO)	Mobile phone coverage	Internet cafes/ Common service centre (CSC)	Private courier facility	Bus service (Public & Private)	Railway stations	Auto/Modified Autos	Taxis and Vans	Tractors	Cycle-pulled rickshaws(Manual & Machine driven)	Carts driven by animals	Sea /River ferry service
No	No	No	No	c	c	c	795128	b	c	c	c	c	c	c	c	c	c	c	c	c
No	No	No	No	c	c	c	795128	c	c	c	c	c	c	c	c	c	c	c	c	c
No	No	No	No	c	c	c	795128	b	c	c	c	c	c	c	c	c	c	c	c	c
No	No	No	No	c	c	c	795128	b	c	c	c	c	c	c	c	c	c	c	c	c
No	No	No	No	c	c	c	795128	c	c	c	c	c	c	c	c	c	c	c	c	c
No	No	No	No	c	Yes	c	795128	c	c	c	c	c	c	c	c	c	c	c	c	c
No	No	No	No	c	c	c	795128	b	c	c	c	c	c	c	c	c	c	c	c	c
No	No	No	No	c	c	c	795128	b	c	c	c	c	c	c	c	a	c	c	c	c
No	No	No	No	c	c	c	795128	b	c	c	c	c	c	c	c	c	c	c	c	c
No	No	No	No	c	c	c	795128	b	c	c	c	c	c	c	c	c	c	c	c	c
No	No	No	No	c	c	c	795128	b	c	c	c	c	c	c	c	c	c	c	c	c
No	No	No	No	c	c	c	795128	b	c	c	c	c	c	c	c	c	c	c	c	c
No	No	No	No	c	c	c	795128	b	c	c	c	c	b	c	c	c	c	c	c	c
No	No	No	No	c	c	c	795128	c	c	c	c	c	c	c	c	c	c	c	c	c
No	No	No	No	c	c	c	795128	c	c	Yes	c	c	c	c	c	c	c	c	c	c
No	No	No	No	c	c	c	795128	b	c	c	c	c	c	c	c	c	c	c	c	c
No	No	No	No	c	c	c	795128	b	c	c	c	c	c	c	c	c	c	c	c	c
No	No	No	No	c	c	c	795128	b	c	c	c	c	c	c	c	c	c	c	c	c
No	No	No	No	c	c	c	795128	b	c	c	c	c	c	c	c	c	c	c	c	c
No	No	No	No	c	c	c	795128	c	c	c	c	c	c	c	c	c	c	c	c	c
No	No	No	No	c	c	c	795128	c	c	c	c	c	c	c	a	c	c	c	c	c

DISTRICT CENSUS HANDBOOK-CHURACHANDPUR

Census of India 2011- Village Directory

Amenities and Land use (As in 2009)

Name of District:-Churachandpur

Location CodeNo:-274

Name of TD Block:-Henglep

Location CodeNo:-0015

Village connected to highways,village roads, banks & credit societies (If amenities available code -Yes is given, If not available within the village , the distance range code viz; a for < 5 Kms, b for 5-10 Kms and c for 10+ kms of nearest place where facility is available is given).										Availability of miscellaneous facilities (If amenities available code -Yes is given, If not available within the village , the distance range code viz; a for < 5 Kms, b for 5-10 Kms and c for 10+ kms of nearest place where facility is available is given).												
68	69	70	71	72	73	74	75	76	77	78	79	80	81	82	83	84	85	86	87	88	89	90
Connected to national highway(NH)	Connected to state highway(SH)	Connected to major district road (MDR)	Connected to others district road	Pucca roads	Kutchcha roads	Water bounded macadam(WBM) roads	Navigable waterway (river/canal)(NW)	Footpaths (FP)	Commercial & Co-operative Banks	ATM	Agricultural Credit Societies	Self-Help Group (SHG)	Public distribution system (PDS) shop	Mandis / Regular market	Weekly Haat	Agricultural marketing society	Integrated Child Development Scheme (Nutritional Centres)	Anganwadi Centre (Nutritional Centres)	Others (Nutritional Centres)	ASHA (Accredited Social Health Activist)	Community centre with/without TV	Sports Field,
c	a	a	Yes	Yes	b	c		Yes	c	c	c	Yes	c	c	Yes	c	c	Yes	Yes	Yes	c	c
c	a	a	b	a	Yes	c		Yes	c	c	c	c	c	c	Yes	c	c	Yes	Yes	c	c	c
c	b	b	c	a	Yes	c		Yes	c	c	c	c	c	c	Yes	c	c	Yes	Yes	Yes	c	c
c	c	b	c	b	Yes	b		Yes	c	c	c	c	c	c	Yes	c	c	Yes	Yes	Yes	c	Yes
c	Yes	Yes	b	Yes	c	c		Yes	c	c	c	Yes	a	a	Yes	c	c	Yes	Yes	Yes	c	Yes
c	c	b	c	Yes	c	c		Yes	c	c	c	c	Yes	c	Yes	c	c	Yes	Yes	Yes	a	Yes
c	c	b	c	b	Yes	c		Yes	c	c	c	c	c	c	Yes	c	c	Yes	Yes	c	c	c
c	c	b	c	b	Yes	c		Yes	c	c	c	c	c	c	Yes	c	c	Yes	Yes	c	c	c
c	b	b	c	b	Yes	c		Yes	c	c	c	c	c	c	Yes	c	c	c	Yes	c	c	c
c	b	b	c	b	Yes	c		Yes	c	c	c	c	c	c	Yes	c	c	Yes	Yes	c	c	Yes
c	c	a	b	a	Yes	b		Yes	c	c	c	c	c	c	Yes	c	c	Yes	Yes	c	c	c
c	Yes	Yes	b	Yes	c	c		Yes	c	c	c	c	c	c	Yes	c	c	Yes	Yes	c	c	c
c	b	a	b	a	Yes	b		Yes	c	c	c	c	c	c	Yes	c	c	Yes	Yes	Yes	c	b
c	b	c	c	a	Yes	c		Yes	c	c	c	c	c	c	Yes	c	c	Yes	Yes	c	c	c
c	Yes	b	c	Yes	c	c		Yes	c	c	c	c	c	c	Yes	c	c	Yes	Yes	c	c	c
c	Yes	b	c	b	Yes	c		Yes	c	c		c	c	c	Yes	c	c	Yes	Yes	Yes	c	c
c	c	b	c	b	Yes	c		Yes	c	c	c	Yes	c	c	Yes	c	c	c	Yes	Yes	c	c
c	c	a	c	a	Yes	b		Yes	c	c	c	c	c	c	Yes	c	c	Yes	Yes	Yes	c	c
c	c	b	c	b	Yes	c		Yes	c	c	c	c	c	c	Yes	c	c	Yes	Yes	Yes	c	c
c	c	b	b	b	Yes	b		Yes	c	c	c	c	c	c	Yes	c	c	Yes	Yes	Yes	c	Yes

DISTRICT CENSUS HANDBOOK-CHURACHANDPUR

Census of India 2011- Village Directory

Amenities and Land use (As in 2009)

Name of District:-Churachandpur

Location CodeNo:-274

Name of TD Block:-Henglep

Location CodeNo:-0015

Availability of miscellaneous facilities (If amenities available code -Yes is given, If not available within the village , the distance range code viz; a for < 5 Kms, b for 5-10 Kms and c for 10+ kms of nearest place where facility is available is given).		Availability of electricity (Yes/No)		Land Use															
				Nearest Town		Area under different types of land use (in hectares rounded up to one decimal place)													
Sports Club / Recreation Centre	Cinema / Video Hall	Public Library	Public Reading Room	Newspaper Supply	Assembly Polling station	Birth & Death Registration Office	Power Supply for Domestic Use (ED)	Power Supply for Agricultural Use (EAG)	Power Supply for Commercial Use (EC)	Power Supply for All Uses (EA)	Name	Distance range code i.e. a for < 5 Kms, b for 5-10 Kms and c for 10+ kms .	Forests	Area under Non-agricultural Uses	Barren and Un-cultivable land	Permanent Pastures and Other Grazing Lands	Land Under Miscellaneous Tree Crops etc.	Culturable Waste Land	Fallow lands other than current fallows
91	92	93	94	95	96	97	98	99	100	101	102	103	104	105	106	107	108	109	110
c	c	c	c	c	Yes	c	No	No	No	No	CHURACHANDPUR	c	0	0	0	0	0	0	0
c	c	c	c	c	b	c	No	No	No	No	CHURACHANDPUR	c	0	0	0	0	0	0	0
c	c	c	c	c	Yes	c	No	No	No	No	CHURACHANDPUR	c	0	0	0	0	0	0	0
c	c	c	c	c	b	c	No	No	No	No	CHURACHANDPUR	c	0	0	0	0	0	0	0
Yes	c	c	c	c	Yes	Yes	No	No	No	No	CHURACHANDPUR	c	0	0	0	0	0	0	0
c	c	c	c	c	Yes	c	No	No	No	No	CHURACHANDPUR	c	0	0	0	0	0	0	0
c	c	c	c	c	Yes	c	No	No	No	No	CHURACHANDPUR	c	0	0	0	0	0	0	0
c	c	c	c	c	Yes	c	No	No	No	No	KWAKTA	c	0	0	0	0	0	0	0
c	c	c	c	c	Yes	c	No	No	No	No	CHURACHANDPUR	c	0	0	0	0	0	0	0
c	c	c	c	c	Yes	c	No	No	No	No	CHURACHANDPUR	c	0	0	0	0	0	0	0
c	c	c	c	c	Yes	c	No	No	No	No	KWAKTA	c	0	0	0	0	0	0	0
c	c	c	c	c	Yes	c	No	No	No	No	KWAKTA	c	0	0	0	0	0	0	0
c	c	c	c	c	Yes	c	No	No	No	No	CHURACHANDPUR	c	0	0	0	0	0	0	0
c	c	c	c	c	Yes	c	No	No	No	No	CHURACHANDPUR	c	0	0	0	0	0	0	0
c	c	c	c	c	Yes	c	No	No	No	No	CHURACHANDPUR	c	0	0	0	0	0	0	0
Yes	c	c	c	c	Yes	c	No	No	No	No	CHURACHANDPUR	c	0	0	0	0	0	0	0
c	c	c	c	c	Yes	c	No	No	No	No	CHURACHANDPUR	c	0	0	0	0	0	0	0
c	c	c	c	c	Yes	c	No	No	No	No	CHURACHANDPUR	c	0	0	0	0	0	0	0
c	c	c	c	c	Yes	c	No	No	No	No	CHURACHANDPUR	c	0	0	0	0	0	0	0
c	c	c	c	c	Yes	c	No	No	No	No	CHURACHANDPUR	c	0	0	0	0	0	0	0
c	c	c	c	c	Yes	c	No	No	No	No	CHURACHANDPUR	c	0	0	0	0	0	0	0

DISTRICT CENSUS HANDBOOK-CHURACHANDPUR

Census of India 2011- Village Directory

Amenities and Land use (As in 2009)

Name of District:-Churachandpur

Location CodeNo:-274

Name of TD Block:-Henglep

Location CodeNo:-0015

Land Use										Name of three most important commodities manufactured				
Area under different types of land use (in hectares rounded up to one decimal place)				Area irrigated by source (in hectare).						First	Second	Third		
Current Fallows	Net Area Sown	Total Irrigated Land Area	Total Un-irrigated Land Area	Canals (C)	Wells/Tube-wells(W/TW)	Tanks/Lakes(T/L)	Water Falls(WF)	Others(O)						
111	112	113	114	115	116	117	118	119	120	121	122			
0	0	0	0	0	0	0	0	0				Chongchin	90	
0	0	0	0	0	0	0	0	0				Phaibatang	91	
0	0	0	0	0	0	0	0	0				Saihum	92	
0	0	0	0	0	0	0	0	0				Konpi	93	
0	0	0	0	0	0	0	0	0				Santing	94	
0	0	0	0	0	0	0	0	0				Santing (L)	95	
0	0	0	0	0	0	0	0	0				Maomual	96	
0	0	0	0	0	0	0	0	0				Saichang	97	
0	0	0	0	0	0	0	0	0				Molkhang	98	
0	0	0	0	0	0	0	0	0				Sainoulien	99	
0	0	0	0	0	0	0	0	0				Lailong(L)	100	
0	0	0	0	0	0	0	0	0				Lailong (S)	101	
0	0	0	0	0	0	0	0	0				Phaisat	102	
0	0	0	0	0	0	0	0	0				Nungsai	103	
0	0	0	0	0	0	0	0	0				Aina	104	
0	0	0	0	0	0	0	0	0				Sanglel	105	
0	0	0	0	0	0	0	0	0				Naopanglon	106	
0	0	0	0	0	0	0	0	0				Phaibong	107	
0	0	0	0	0	0	0	0	0				Vantungbung	108	
0	0	0	0	0	0	0	0	0				Songkong	109	

DISTRICT CENSUS HANDBOOK-CHURACHANDPUR

1	2	3	4	5	6	7	8	9	10	11	12	13	14	15	16	17	18	19	20
110	Mamong	269374	0	299	76	c	1	c	c	c	c	c	c	c	c	c	c	c	c
111	Chingmei Kuki	269375	0	378	69	c	b	b	c	c	c	c	c	c	c	c	c	c	c
112	Khanpi	269376	0	453	101	c	1	c	c	c	c	c	c	c	c	c	c	c	c
113	Ainujang	269377	0	95	30	c	1	b	b	c	c	c	c	c	c	c	c	c	c
114	Mollen	269378	0	277	59	b	b	b	c	c	c	c	c	c	c	c	c	c	c
115	Songphu	269379	0	244	48	b	1	c	c	c	c	c	c	c	c	c	c	c	c
116	Bolkot	269380	0	223	46	c	1	c	c	c	c	c	c	c	c	c	c	c	c
117	K.Hengcham	269381	0	149	26	c	b	c	c	c	c	c	c	c	c	c	c	c	c
118	Kolchung	269382	0	161	29	c	c	c	c	c	c	c	c	c	c	c	c	c	c
119	Majuron Kuki	269383	0	335	52	c	b		1	c	c	c	c	c	c	c	c	c	c
120	L.Thingphai	269384	0	189	39	c	c	c	c	c	c	c	c	c	c	c	c	c	c
121	Tumjangphai	269385	0	111	24	c	c	c	c	c	c	c	c	c	c	c	c	c	c
122	L. Phaikholum	269386	0	125	35	c	c	a	c	c	c	c	c	c	c	c	c	c	c
123	L. Phailen	269387	0	142	34	c	1		1	c	c	c	c	c	c	c	c	c	c
124	K.Thenjang	269388	0	58	12	c	c	c	c	c	c	c	c	c	c	c	c	c	c
125	L. Khengjang	269389	0	370	72	c	1	c	c	c	c	c	c	c	c	c	c	c	c
126	Phoipi	269390	0	152	23	c	c		1	c	c	c	c	c	c	c	c	c	c
127	Thangsi	269391	0	120	17	c	1	c	c	c	c	c	c	c	c	c	c	c	c
128	Silen	269392	0	519	99	c	b		1	c	c	c	c	c	c	c	c	c	c
129	L.Boljol	269393	0	178	33	a	a	b	b	c	c	c	c	c	c	c	c	c	c
130	Hengmol	269394	0	145	32	b	b	c	c	c	c	c	c	c	c	c	c	c	c
131	Bongphajol	269395	0	169	34	b	b	b	c	c	c	c	c	c	c	c	c	c	c
132	Kukimun	269396	0	508	103	b	1	c	c	c	c	c	c	c	c	c	c	c	c
133	L.Gamnophai	269397	0	72	16	c	c	c	c	c	c	c	c	c	c	c	c	c	c
134	Lamdan Kuki	269398	0	148	35		1		1	c	c	c	c	c	c	c	c	c	c
135	Gamnophai	269399	0	56	11	b	1	c	c	c	c	c	c	c	c	c	c	c	c
136	Changlei	269400	0	0	0														
137	Ingourok	269401	0	104	27	a	a	a	c	c	c	c	c	c	c	c	c	c	c
138	K.Lhangnom	269402	0	120	20	c	c	c	c	c	c	c	c	c	c	c	c	c	c
139	K.Songjang	269403	0	104	25	c	c	b	c	c	c	c	c	c	c	c	c	c	c
140	Kungpinaosen	269404	0	281	68	b	b		1	c	c	c	c	c	c	c	c	c	c
141	New Kungpi	269405	0	369	78	c	1		1	c	c	c	c	c	c	c	c	c	c
142	Lamdan Kabui	269406	0	371	61		1		1	c	c	c	c	c	c	c	c	c	c
143	Tokpa Kabui	269407	0	333	55		1		1	b	c	c	c	c	c	c	c	c	c
144	Kokodan Dahlon	269408	0	116	33		1		1	c	c	c	c	c	c	c	c	c	c
145	Kokodan Khullen	269409	0	143	37		1		1	c	c	c	c	c	c	c	c	c	c
146	Majuron Kabui	269410	0	476	80	b	1	b	b	b	b	c	c	c	c	c	c	c	c
147	Sadu Khoiroi	269411	0	581	111		1		1	c	c	c	c	c	c	c	c	c	c
148	Charoi Khullen	269412	0	803	172	b	1		1	b	b	b	c	c	c	c	c	c	c
149	Nahlon	269413	0	442	68	c	2	c	c	c	c	c	c	c	c	c	c	c	c
150	Ningthiching	269414	0	332	64	c	c		1	c	c	c	c	c	c	c	c	c	c
151	N.Ningthiching	269415	0	396	79	c	c	c	c	c	c	c	c	c	c	c	c	c	c
152	N.Chingphei	269416	0	84	15	c	c		1	c	c	c	c	c	c	c	c	c	c
153	Hengkapkot	269417	0	113	27	c	1	c	c	c	c	c	c	c	c	c	c	c	c
154	Golenkot	269418	0	193	34	c	c	c	c	c	c	c	c	c	c	c	c	c	c
155	Zounoi	269419	0	174	32	c	1		1	c	c	c	c	c	c	c	c	c	c
156	Phaipiang	269420	0	68	13	b	c	c	c	c	c	c	c	c	c	c	c	c	c
157	Ukha Loikhai	269421	0	418	70	c	c	c	c	c	c	c	c	c	c	c	c	c	c

DISTRICT CENSUS HANDBOOK-CHURACHANDPUR

21	22	23	24	25	26	27	28	29	30	31	32	33	34	35	36	37	38	39	40	41	42	43	44	45	46	
c	b	c	c	c	c	c	b	b	b	b	0	0	0	0	0	0	0	0	Yes	No	No	No	Yes	No	No	No
c	c	b	c	c	c	c	c	c	c	c	0	0	0	0	0	0	0	0	No	No	No	No	Yes	No	No	No
c	c	c	c	c	c	c	c	c	c	c	0	0	0	0	0	0	0	0	No	No	No	No	Yes	No	No	No
c	b	b	c	c	c	c	b	c	c	c	0	0	0	0	0	0	0	0	No	No	No	No	Yes	No	No	No
c	c	c	c	c	c	c	c	c	c	c	0	0	0	0	0	0	0	0	No	No	No	No	Yes	No	No	No
c	c	c	c	c	c	c	c	c	c	c	0	0	0	0	0	0	0	0	No	No	No	No	Yes	No	No	No
c	c	c	c	c	c	c	c	b	b	b	0	0	0	0	0	0	0	0	No	No	No	No	Yes	No	No	No
c	c	c	c	c	c	c	c	c	c	c	0	0	0	0	0	0	0	0	No	No	No	No	Yes	No	No	No
c	c	c	c	c	c	c	c	b	b	b	0	0	0	0	0	0	0	0	No	No	No	No	Yes	No	No	No
c	c	b	c	c	c	c	c	c	c	c	0	0	0	0	0	0	0	0	No	No	No	No	Yes	No	No	No
c	c	c	c	c	c	c	c	c	c	c	0	0	0	0	0	0	0	0	No	No	No	No	Yes	No	No	No
c	c	a	c	c	c	c	c	c	c	c	0	0	0	0	0	0	0	0	No	No	No	No	Yes	Yes	No	No
c	c	c	c	c	c	c	c	c	c	c	0	0	0	0	0	0	0	0	No	No	No	No	No	No	No	No
c	c	c	c	c	c	c	c	c	c	c	0	0	0	0	0	0	0	0	No	No	No	No	Yes	No	No	No
c	c	c	c	c	c	c	c	b	b	b	0	0	0	0	0	0	0	0	No	No	No	No	Yes	No	No	No
c	c	1	c	c	c	c	c	c	c	c	0	0	0	0	0	0	0	0	Yes	No	No	No	No	No	No	No
c	c	b	c	c	c	c	c	b	b	b	0	0	0	0	0	0	0	0	No	No	No	No	Yes	No	No	No
c	c	c	c	c	c	c	c	c	c	c	0	0	0	0	0	0	0	0	No	No	No	No	Yes	No	No	No
c	c	c	c	c	c	c	a	c	c	c	0	0	0	0	0	0	0	0	Yes	No	No	No	No	No	No	No
c	c	c	c	c	c	c	c	c	c	c	0	0	0	0	0	0	0	0	No	No	No	No	Yes	No	No	No
c	c	b	c	c	c	c	c	c	c	c	0	0	0	0	0	0	0	0	No	No	No	No	Yes	No	No	No
c	c	c	c	c	c	c	c	b	b	b	0	0	0	0	0	0	0	0	Yes	No	No	No	No	No	No	No
c	c	b	c	c	c	c	c	b	b	b	0	0	0	0	0	0	0	0	No	No	No	No	No	No	No	No
c	c	c	c	c	c	c	c	b	b	b	0	0	0	0	0	0	0	0	No	No	No	No	Yes	No	No	No
c	c	a	a	c	c	c	a	c	c	c	0	0	0	0	0	0	0	0	No	No	No	No	Yes	No	No	No
c	c	1	c	c	c	c	c	b	b	b	0	0	0	0	0	0	0	0	Yes	No	No	No	Yes	No	No	No
c	c	c	c	c	c	c	c	c	c	c	0	0	0	0	0	0	0	0	No	No	No	No	Yes	No	No	No
c	b	c	c	c	c	c	c	c	c	c	0	0	0	0	0	0	0	0	Yes	No	No	No	No	No	No	No
c	c	c	c	c	c	c	c	c	c	c	0	0	0	0	0	0	0	0	Yes	No	No	No	No	No	No	No
c	c	c	c	c	c	c	c	c	c	c	0	0	0	0	0	0	0	0	No	No	No	No	No	No	No	No
b	c	c	c	c	c	c	c	c	c	c	0	0	0	0	0	0	0	0	No	No	No	No	Yes	No	No	No
c	c	c	c	c	c	c	c	b	b	b	0	0	0	0	0	0	0	0	No	No	No	No	Yes	No	No	No
c	c	c	c	c	c	c	c	c	c	c	0	0	0	0	0	0	0	0	No	No	No	No	Yes	No	No	No
c	b	c	c	c	c	c	c	b	b	b	0	0	0	0	0	0	0	0	No	No	No	No	Yes	No	No	No
c	c	1	c	c	c	c	c	c	c	c	0	0	0	0	0	0	0	0	No	No	No	No	Yes	No	No	No

DISTRICT CENSUS HANDBOOK-CHURACHANDPUR

47	48	49	50	51	52	53	54	55	56	57	58	59	60	61	62	63	64	65	66	67
No	No	No	No	c	b	c	795128	c	c	c	c	c	c	c	c	c	c	c	c	c
No	No	No	No	c	c	c	795128	c	c	c	c	c	c	c	c	c	c	c	c	c
No	No	No	No	c	c	c	795128	c	c	c	c	c	c	c	c	c	c	c	c	c
No	No	No	No	c	b	c	795128	b	c	c	c	c	c	c	c	c	c	c	c	c
No	No	No	No	c	c	c	795128	c	c	c	c	c	c	c	c	c	c	c	c	c
No	No	No	No	c	Yes	c	795128	c	c	c	c	c	c	c	c	c	c	c	c	c
No	No	No	No	c	c	c	795128	b	c	c	c	c	c	c	c	c	c	c	c	c
No	No	No	No	c	c	c	795128	c	c	c	c	c	c	c	c	c	c	c	c	c
No	No	No	No	c	c	c	795128	c	c	c	c	c	c	c	c	c	c	c	c	c
No	No	No	No	c	c	c	795128	c	c	c	c	c	c	c	c	c	c	c	c	c
No	No	No	No	c	c	c	795128	c	c	c	c	c	c	c	c	c	c	c	c	c
No	No	No	No	c	c	c	795128	c	c	Yes	c	c	c	c	c	c	c	c	c	c
No	No	No	No	c	b	c	795128	c	c	c	c	c	c	c	c	c	c	c	c	c
No	No	No	No	c	c	c	795128	c	c	c	c	c	c	c	c	c	c	c	c	c
No	No	No	No	c	c	c	795128	c	c	c	c	c	c	c	c	c	c	c	c	c
No	No	No	No	c	c	c	795128	c	c	c	c	c	c	c	c	c	c	c	c	c
No	No	No	No	c	a	c	795128	c	c	c	c	c	c	c	c	c	c	c	c	c
No	No	No	No	c	c	c	795128	c	c	b	c	c	c	c	c	a	c	c	c	c
No	No	No	No	c	b	c	795128	c	c	Yes	c	c	c	c	c	c	c	c	c	b
No	No	No	No	c	b	c	795128	c	c	c	c	c	c	c	c	c	c	c	c	c
No	No	No	No	c	c	c	795128	c	c	Yes	c	c	c	c	c	c	c	c	c	c
No	No	No	No	c	c	c	795128	c	c	c	c	c	c	c	c	c	c	c	c	c
No	No	No	No	c	c	c	795128	c	c	Yes	c	c	c	c	c	c	c	c	c	c
No	No	No	No	c	c	c	795128	c	c	c	c	c	c	c	c	c	c	c	c	b
No	No	No	No	c	c	c	795128	c	c	Yes	c	c	c	c	c	c	b	c	c	c
No	No	No	No	c	c	c	795128	c	c	c	c	c	c	c	c	c	c	c	c	c
No	No	No	No	c	c	c	795128	c	c	c	c	c	c	c	c	c	c	c	c	c
No	No	No	No	c	c	c	795128	c	c	c	c	c	c	c	c	c	c	c	c	c
No	No	No	No	c	c	c	795128	c	c	Yes	c	c	c	c	c	c	c	c	c	c
No	No	No	No	c	c	c	795128	c	c	Yes	c	c	c	c	c	c	c	c	c	c
No	No	No	No	c	c	c	795128	c	c	Yes	c	c	c	c	c	c	c	c	c	c
No	No	No	No	c	c	c	795128	c	c	Yes	c	c	c	c	c	c	c	c	c	c
No	No	No	No	c	c	c	795128	c	c	Yes	c	c	c	c	c	c	a	c	c	c
No	No	No	No	c	c	c	795128	c	c	c	c	c	c	c	c	c	c	c	c	c
No	No	No	No	c	c	c	795128	c	c	c	c	c	c	c	c	c	c	c	c	b
No	No	No	No	c	c	c	795128	c	c	c	c	c	c	c	c	c	c	c	c	b
No	No	No	No	c	c	c	795128	c	c	c	c	c	c	c	c	c	c	c	c	c

DISTRICT CENSUS HANDBOOK-CHURACHANDPUR

68	69	70	71	72	73	74	75	76	77	78	79	80	81	82	83	84	85	86	87	88	89	90
c	c	a	b	b	Yes	b		Yes	c	c	c	c	b	c	Yes	c	c	Yes	Yes	c	c	c
c	c	c	c	c	Yes	b		Yes	c	c	c	c	c	c	Yes	c	c	Yes	Yes	Yes	c	c
c	c	Yes	c	a	Yes	b		Yes	c	c	c	Yes	c	c	Yes	c	c	Yes	Yes	c	c	c
c	c	Yes	b	a	Yes	a		Yes	c	c	c	c	c	c	Yes	c	c	Yes	Yes	c	c	c
c	c	a	b	a	Yes	c		Yes	c	c	c	c	c	c	Yes	c	c	Yes	Yes	c	c	b
c	c	a	b	a	Yes	b		Yes	c	c	c	c	c	c	Yes	c	c	Yes	Yes	Yes	c	c
c	c	Yes	a	a	Yes	b		Yes	c	c	c	c	c	c	Yes	c	c	Yes	Yes	c	c	c
c	c	Yes	c	a	Yes	c		Yes	c	c	c	c	c	c	Yes	c	c	Yes	Yes	Yes	c	b
c	c	Yes	b	Yes	c	c		Yes	c	c	c	c	c	c	Yes	c	c	Yes	Yes	c	c	c
c	c	a	b	a	Yes	b		Yes	c	c	c	c	c	c	Yes	c	c	Yes	Yes	Yes	c	c
c	c	b	c	a	Yes	b		Yes	c	c	c	c	c	c	Yes	c	c	c	Yes	Yes	c	c
c	c	a	c	a	Yes	a		Yes	c	c	c	c	c	c	Yes	c	c	Yes	Yes	Yes	c	c
c	c	b	c	b	Yes	c		Yes	c	c	c	c	c	c	Yes	c	c	c	Yes	c	c	c
c	c	a	b	a	Yes	b		Yes	c	c	c	c	c	c	Yes	c	c	Yes	Yes	Yes	c	c
c	c	a	c	a	Yes	b		Yes	c	c	c	c	c	c	Yes	c	c	Yes	Yes	Yes	c	c
c	c	a	c	a	Yes	b		Yes	c	c	c	c	c	c	Yes	c	c	c	Yes	Yes	c	c
c	c	a	c	a	Yes	b		Yes	c	c	c	c	c	c	Yes	c	c	c	Yes	Yes	c	c
c	c	a	c	a	Yes	b		Yes	c	c	c	c	c	c	Yes	c	c	c	Yes	Yes	c	c
c	c	a	c	a	Yes	b		Yes	c	c	c	Yes	Yes	c	Yes	c	c	Yes	Yes	Yes	c	c
c	c	b	c	a	Yes	Yes		Yes	c	c	c	c	c	c	b	c	c	Yes	Yes	Yes	c	Yes
c	c	a	c	a	Yes	b		Yes	c	c	c	c	c	c	Yes	c	c	Yes	Yes	Yes	c	Yes
c	c	a	c	a	Yes	b		Yes	c	c	c	Yes	c	c	Yes	c	c	Yes	Yes	Yes	c	c
c	c	a	c	a	Yes	b		Yes	c	c	c	c	c	c	Yes	c	c	Yes	Yes	c	c	c
c	c	a	c	a	Yes	b		Yes	c	c	c	c	c	c	Yes	c	c	Yes	Yes	c	c	c
c	c	a	c	Yes	c	c		Yes	c	c	c	c	c	c	Yes	c	c	Yes	Yes	Yes	c	Yes
c	c	a	c	a	Yes	a		Yes	c	c	c	c	c	c	Yes	c	c	Yes	Yes	c	c	c
c	c	a	c	Yes	c	c		Yes	c	c	c	c	c	c	Yes	c	c	c	Yes	c	c	c
c	c	a	c	a	Yes	b		Yes	c	c	c	c	c	c	Yes	c	c	Yes	Yes	c	c	c
c	c	Yes	c	a	Yes	b		Yes	c	c	c	c	c	c	Yes	c	c	Yes	Yes	Yes	c	c
c	c	a	c	a	Yes	a		Yes	c	c	c	c	c	c	Yes	c	c	Yes	Yes	Yes	c	c
c	c	a	c	c	Yes	b		Yes	c	c	c	a	c	c	Yes	c	c	c	Yes	Yes	b	b
c	c	a	c	b	Yes	Yes		Yes	c	c	c	c	c	c	c	c	c	Yes	Yes	Yes	c	c
c	c	a	c	a	Yes	c		Yes	c	c	c	c	c	c	Yes	c	c	Yes	Yes	Yes	c	Yes
c	c	c	c	c	Yes	Yes		Yes	c	b	c	Yes	c	c	c	c	c	Yes	Yes	Yes	c	Yes
c	c	b	c	a	Yes	c		Yes	b	a	b	Yes	c	a	Yes	a	c	Yes	Yes	Yes	c	a
c	c	a	c	a	Yes	b		Yes	c	c	c	c	c	c	Yes	c	c	c	Yes	c	c	c
c	c	a	c	a	Yes	b		Yes	c	c	c	c	c	c	Yes	c	c	Yes	Yes	c	c	c
b	b	a	c	b	Yes	b		Yes	b	b	b	b	b	b	Yes	c	c	Yes	Yes	b	b	b
a	a	b	c	b	Yes	b		Yes	c	c	c	c	c	c	Yes	c	c	Yes	Yes	Yes	c	c
b	b	b	c	b	Yes	Yes		Yes	b	b	b	b	b	b	b	b	b	Yes	Yes	Yes	b	Yes
c	c	a	c	a	Yes	Yes		Yes	c	c	c	c	c	c	c	c	c	Yes	Yes	Yes	c	Yes
c	c	b	b	b	Yes	b		Yes	c	c	c	c	c	c	Yes	c	c	Yes	Yes	c	c	c
c	b	c	c	b	Yes	b		Yes	c	c	c	b	b	c	Yes	c	c	Yes	Yes	Yes	c	Yes
c	c	c	c	b	Yes	b		Yes	c	c	c	c	c	c	Yes	c	c	c	Yes	c	c	c
c	c	b	c	b	Yes	c		Yes	c	c	c	Yes	c	c	Yes	c	c	Yes	Yes	Yes	c	Yes
c	c	a	b	a	Yes	c		Yes	c	c	c	c	c	c	Yes	c	c	Yes	Yes	c	c	c
c	c	a	b	a	Yes	c		Yes	c	c	c	c	c	c	Yes	c	c	Yes	Yes	c	c	c
c	c	a	b	a	Yes	c		Yes	c	c	c	c	c	c	Yes	c	c	Yes	Yes	c	c	c
c	c	Yes	b	a	Yes	b		Yes	c	c	c	c	c	c	Yes	c	c	Yes	Yes	c	c	c

DISTRICT CENSUS HANDBOOK-CHURACHANDPUR

91	92	93	94	95	96	97	98	99	100	101	102	103	104	105	106	107	108	109	110
c	c	c	c	c	Yes	c	No	No	No	No	CHURACHANDPUR	c	0	0	0	0	0	0	0
c	c	c	c	c	b	c	No	No	No	No	CHURACHANDPUR	c	0	0	0	0	0	0	0
c	c	c	c	c	Yes	c	No	No	No	No	CHURACHANDPUR	c	0	0	0	0	0	0	0
c	c	c	c	c	b	c	No	No	No	No	CHURACHANDPUR	c	0	0	0	0	0	0	0
c	c	c	c	c	b	c	No	No	No	No	KWAKTA	c	0	0	0	0	0	0	0
c	c	c	c	c	Yes	c	No	No	No	No	KWAKTA	c	0	0	0	0	0	0	0
c	c	c	c	c	Yes	c	No	No	No	No	CHURACHANDPUR	c	0	0	0	0	0	0	0
c	c	c	c	c	b	c	No	No	No	No	NINGTHOUKHONG	c	0	0	0	0	0	0	0
c	c	c	c	c	Yes	c	No	No	No	No	CHURACHANDPUR	c	0	0	0	0	0	0	0
c	c	c	c	c	Yes	c	No	No	No	No	CHURACHANDPUR	c	0	0	0	0	0	0	0
c	c	c	c	c	Yes	c	No	No	No	No	CHURACHNDPUR	c	0	0	0	0	0	0	0
c	c	c	c	c	a	c	No	No	No	No	CHURACHNDPUR	c	0	0	0	0	0	0	0
c	c	c	c	c	Yes	c	No	No	No	No	CHURACHNDPUR	c	0	0	0	0	0	0	0
c	c	c	c	c	b	c	No	No	No	No	CHURACHNDPUR	c	0	0	0	0	0	0	0
c	c	c	c	c	c	c	No	No	No	No	CHURACHNDPUR	c	0	0	0	0	0	0	0
c	c	c	c	c	Yes	c	No	No	No	No	CHURACHANDPUR	c	0	0	0	0	0	0	0
c	c	c	c	c	Yes	c	No	No	No	No	CHURACHANDPUR	c	0	0	0	0	0	0	0
c	c	c	c	c	Yes	c	No	No	No	No	CHURACHNDPUR	c	0	0	0	0	0	0	0
Yes	c	c	c	c	Yes	c	Yes	No	No	Yes	CHURACHANDPUR	c	0	0	0	0	0	0	0
c	c	c	c	c	a	c	No	No	No	No	CHURACHANDPUR	c	0	0	0	0	0	0	0
c	c	c	c	c	Yes	c	No	No	No	No	CHURACHNDPUR	c	0	0	0	0	0	0	0
c	c	c	c	c	Yes	c	No	No	No	No	CHURACHANDPUR	c	0	0	0	0	0	0	0
Yes	Yes	c	c	c	Yes	c	No	No	No	No	CHURACHANDPUR	c	0	0	0	0	0	0	0
c	c	c	c	c	a	c	No	No	No	No	CHURACHANDPUR	c	0	0	0	0	0	0	0
c	c	c	c	c	a	c	No	No	No	No	CHURACHANDPUR	c	0	0	0	0	0	0	0
c	c	c	c	c	a	c	No	No	No	No	KWAKTA	c	0	0	0	0	0	0	0
													0	0	0	0	0	0	0
c	c	c	c	c	Yes	c	No	No	No	No	CHURACHANDPUR	c	0	0	0	0	0	0	0
c	c	c	c	c	a	c	No	No	No	No	KWAKTA	c	0	0	0	0	0	0	0
a	c	c	c	c	a	c	No	No	No	No	NINGTHOUKHONG	c	0	0	0	0	0	0	0
c	c	c	c	c	Yes	c	No	No	No	No	CHURACHANDPUR	c	0	0	0	0	0	0	0
Yes	c	c	c	c	a	c	No	No	No	No	CHURACHANDPUR	c	0	0	0	0	0	0	0
c	c	c	c	c	Yes	c	No	No	No	No	CHURACHANDPUR	c	0	0	0	0	0	0	0
a	a	a	a	a	Yes	c	Yes	No	No	Yes	NINGTHOUTHONG	b	0	0	0	0	0	0	0
c	c	c	c	c	a	c	Yes	No	No	Yes	CHURACHANDPUR	c	0	0	0	0	0	0	0
c	c	c	c	c	Yes	c	No	No	No	No	CHURACHANDPUR	c	0	0	0	0	0	0	0
b	b	c	b	c	Yes	c	No	No	No	No	IMPHAL35		0	0	0	0	0	0	0
c	c	c	c	c	Yes	c	No	No	No	No	CHURACHANDPUR	c	0	0	0	0	0	0	0
b	b	b	b	b	Yes	b	No	No	No	No	NINGTHOUKHONG	b	0	0	0	0	0	0	0
Yes	c	c	c	c	Yes	c	Yes	No	No	Yes	CHURACHANDPUR	c	0	0	0	0	0	0	0
Yes	c	c	c	c	Yes	c	No	No	No	No	CHURACHANDPUR	c	0	0	0	0	0	0	0
c	c	c	c	c	a	c	No	No	No	No	CHURACHANDPUR	c	0	0	0	0	0	0	0
c	c	c	c	c	Yes	c	No	No	No	No	KWAKTA	c	0	0	0	0	0	0	0
Yes	Yes	c	c	c	Yes	c	No	No	No	No	CHURACHANDPUR	c	0	0	0	0	0	0	0
c	c	c	c	c	b	c	No	No	No	No	CHURACHANDPUR	c	0	0	0	0	0	0	0
c	c	c	c	c	b	c	No	No	No	No	CHURACHANDPUR	c	0	0	0	0	0	0	0
c	c	c	c	c	b	c	No	No	No	No	CHURACHANDPUR	c	0	0	0	0	0	0	0
c	c	c	c	c	Yes	c	No	No	No	No	CHURACHANDPUR	c	0	0	0	0	0	0	0

DISTRICT CENSUS HANDBOOK-CHURACHANDPUR

111	112	113	114	115	116	117	118	119	120	121	122	2	1
0	0	0	0	0	0	0	0	0				Mamong	110
0	0	0	0	0	0	0	0	0				Chingmei Kuki	111
0	0	0	0	0	0	0	0	0				Khanpi	112
0	0	0	0	0	0	0	0	0				Ainujang	113
0	0	0	0	0	0	0	0	0				Mollen	114
0	0	0	0	0	0	0	0	0				Songphu	115
0	0	0	0	0	0	0	0	0				Bolkot	116
0	0	0	0	0	0	0	0	0				K.Hengcham	117
0	0	0	0	0	0	0	0	0				Kolchung	118
0	0	0	0	0	0	0	0	0				Majuron Kuki	119
0	0	0	0	0	0	0	0	0				L.Thingphai	120
0	0	0	0	0	0	0	0	0				Tumjangphai	121
0	0	0	0	0	0	0	0	0				L. Phaikholum	122
0	0	0	0	0	0	0	0	0				L. Phailen	123
0	0	0	0	0	0	0	0	0				K.Thenjang	124
0	0	0	0	0	0	0	0	0				L. Khengiang	125
0	0	0	0	0	0	0	0	0				Phoipi	126
0	0	0	0	0	0	0	0	0				Thangsi	127
0	0	0	0	0	0	0	0	0				Silen	128
0	0	0	0	0	0	0	0	0				L.Boljol	129
0	0	0	0	0	0	0	0	0				Hengmol	130
0	0	0	0	0	0	0	0	0				Bongphajol	131
0	0	0	0	0	0	0	0	0				Kukimun	132
0	0	0	0	0	0	0	0	0				L.Gamnomphei	133
0	0	0	0	0	0	0	0	0				Lamdan Kuki	134
0	0	0	0	0	0	0	0	0				Gamnomphei	135
0	0	0	0	0	0	0	0	0				Changlei	136
0	0	0	0	0	0	0	0	0				Ingourok	137
0	0	0	0	0	0	0	0	0				K.Lhangnom	138
0	0	0	0	0	0	0	0	0				K.Songjang	139
0	0	0	0	0	0	0	0	0				Kungpinaosen	140
0	0	0	0	0	0	0	0	0				New Kungpi	141
0	0	0	0	0	0	0	0	0				Lamdan Kabui	142
0	0	0	0	0	0	0	0	0				Tokpa Kabui	143
0	0	0	0	0	0	0	0	0				Kokodan Dahlon	144
0	0	0	0	0	0	0	0	0				Kokodan Khullen	145
0	0	0	0	0	0	0	0	0				Majuron Kabui	146
0	0	0	0	0	0	0	0	0				Sadu Khoiroi	147
0	0	0	0	0	0	0	0	0				Charoi Khullen	148
0	0	0	0	0	0	0	0	0				Nahlon	149
0	0	0	0	0	0	0	0	0				Ningthiching	150
0	0	0	0	0	0	0	0	0				N.Ningthiching	151
0	0	0	0	0	0	0	0	0				N.Chingphei	152
0	0	0	0	0	0	0	0	0				Hengkapkot	153
0	0	0	0	0	0	0	0	0				Golenkot	154
0	0	0	0	0	0	0	0	0				Zounoi	155
0	0	0	0	0	0	0	0	0				Phaipijang	156
0	0	0	0	0	0	0	0	0				Ukha Loikhai	157

DISTRICT CENSUS HANDBOOK-CHURACHANDPUR

1	2	3	4	5	6	7	8	9	10	11	12	13	14	15	16	17	18	19	20
158	Gouthang	269422	0	238	46 b	1 b	b	c	c	c	c	c	c	c	c	c	c	c	c
159	Najang	269423	0	378	75 b	c	c	c	c	c	c	c	c	c	c	c	c	c	c
160	Selvung (Napphou)	269424	0	228	43 b	1 b	b	c	c	c	c	c	c	c	c	c	c	c	c
161	Kamkeilon	269425	0	319	52	1	1 c	c	c	c	c	c	c	c	c	c	c	c	c
162	Henglep	269426	0	992	173 c	1 c	1 c	c	c	c	c	c	c	c	c	c	c	c	c
163	N. Saikot	269427	0	139	27 c	c	c	c	c	c	c	c	c	c	c	c	c	c	c
164	Dahtum	269428	0	69	26 b	b	b	b	c	c	c	c	c	c	c	c	c	c	c
165	Thinghejang	269429	0	168	33 c	1 a	c	c	c	c	c	c	c	c	c	c	c	c	c
166	L.Khaopijang	269430	0	237	45 b	b	c	c	c	c	c	c	c	c	c	c	c	c	c
167	Chothe Munpi	269431	0	297	54	1	1 b	b	c	c	c	c	c	c	c	c	c	c	c
168	Loilamkot	269432	0	138	26	1	1 c	c	c	c	c	c	c	c	c	c	c	c	c
169	Mollungthu	269433	0	44	17 a	a	b	b	c	c	c	c	c	c	c	c	c	c	c
170	Leisanbung	269434	0	203	36	1 c	1 c	c	c	c	c	c	c	c	c	c	c	c	c
171	Molphei Tampak	269435	0	356	62 b	b	1 b	b	b	c	c	c	c	c	c	b	c	c	c
172	Tonglhang	269436	0	150	29 c	1 c	c	c	c	c	c	c	c	c	c	c	c	c	c
173	S.Nabil	269437	0	1337	295 c	1 c	c	c	c	c	c	c	c	c	c	c	c	c	c
174	Teijang	269438	0	459	81 c	1 c	c	c	c	c	c	c	c	c	c	c	c	c	c
175	Mongken	269439	0	345	46	1	1 c	c	c	c	c	c	c	c	c	c	c	c	c
176	Zongmakot	269440	0	103	22 b	c	c	c	c	c	c	c	c	c	c	c	c	c	c
177	Nabil Khuman	269441	0	309	58	1	1 c	c	c	c	c	c	c	c	c	c	c	c	c
178	Moljen	269442	0	130	25 a	a	a	1 c	c	c	c	c	c	c	c	c	c	c	c
179	Songpha	269443	0	235	45	1	2 a	b	c	c	c	c	c	c	c	c	c	c	c
180	D. Munlui	269444	0	161	30 c	c	c	c	c	c	c	c	c	c	c	c	c	c	c
181	Kolhen	269445	0	436	73	1	2 c	c	c	c	c	c	c	c	c	c	c	c	c
182	Dohjang	269446	0	129	21	b	c	b	c	c	c	c	c	c	c	c	c	c	c
183	Bungkot	269447	0	179	33	1	1 c	c	c	c	c	c	c	c	c	c	c	c	c
184	B.Mongjang	269448	0	156	30 c	c	c	c	c	c	c	c	c	c	c	c	c	c	c
185	Songkot	269449	0	90	20 b	b	b	c	c	c	c	c	c	c	c	c	c	c	c
186	Monglham	269450	0	200	37	1 c	c	c	c	c	c	c	c	c	c	c	c	c	c
187	Tongkhojou	269451	0	116	21 c	a	c	c	c	c	c	c	c	c	c	c	c	c	c
188	M.Phaijang	269452	0	115	26 b	b	c	c	c	c	c	c	c	c	c	c	c	c	c
189	Humkot	269453	0	154	24 b	b	c	c	c	c	c	c	c	c	c	c	c	c	c
190	Lhanjang	269454	0	499	104 c	1 a	c	c	c	c	c	c	c	c	c	c	c	c	c
191	Damjawl	269455	0	97	19 c	c	c	c	c	c	c	c	c	c	c	c	c	c	c
192	Moldak	269456	0	257	50	1	1 c	c	c	c	c	c	c	c	c	c	c	c	c
193	K.Tuiliphai	269457	0	154	26 b	c	c	c	c	c	c	c	c	c	c	c	c	c	c
194	Lungchong	269458	0	191	33	1	1 c	c	c	c	c	c	c	c	c	c	c	c	c
195	V.Munlai	269459	0	238	35 a	a	c	c	c	c	c	c	c	c	c	c	c	c	c
196	Munpi	269460	0	521	111 a	a	1 c	c	c	c	c	c	c	c	c	c	c	c	c
197	Chongkhojou	269461	0	616	97	1	1	1 c	c	c	c	c	c	c	c	c	c	c	c
198	Thingken	269462	0	444	67	1	1	1 c	c	c	c	c	c	c	c	c	c	c	c
199	Tuilumjang	269463	0	362	64 b	1 c	c	c	c	c	c	c	c	c	c	c	c	c	c
200	P.Sejol	269464	0	334	48	1	1 b	c	c	c	c	c	c	c	c	c	c	c	c
201	Hengkom	269465	0	95	21 c	b	b	c	c	c	c	c	c	c	c	c	c	c	c
202	N.Pansang	269466	0	101	20	2	2 b	c	c	c	c	c	c	c	c	c	c	c	c
203	Phiran	269467	0	154	39	1	1 c	c	c	c	c	c	c	c	c	c	c	c	c
204	P. Molcham	269468	0	82	20 b	b	b	c	c	c	c	c	c	c	c	c	c	c	c
205	Vungbuk	269469	0	415	92	2	2	1 c	c	c	c	c	c	c	c	c	c	c	c

DISTRICT CENSUS HANDBOOK-CHURACHANDPUR

21	22	23	24	25	26	27	28	29	30	31	32	33	34	35	36	37	38	39	40	41	42	43	44	45	46
c	b	a	c	c	c	c	c	c	c	c	0	0	0	0	0	0	0	No	No	No	No	Yes	No	No	No
c	b	c	c	c	c	c	c	c	c	c	0	0	0	0	0	0	0	No	No	No	No	Yes	No	No	No
b	b	b	c	c	c	c	b	c	c	c	0	0	0	0	0	0	0	No	No	No	No	Yes	No	No	No
c	b	b	c	c	c	c	c	b	b	b	0	0	0	0	0	0	0	No	No	No	No	Yes	No	No	No
c	1	c	c	c	c	c	c	c	c	c	0	0	0	0	0	1	0	Yes	No	No	No	Yes	No	No	No
c	c	c	c	c	c	c	c	b	b	b	0	0	0	0	0	0	0	No	No	No	No	Yes	No	No	No
c	b	b	c	c	c	c	c	c	c	c	0	0	0	0	0	0	0	No	No	No	No	Yes	No	No	No
a	a	a	c	b	c	c	a	c	c	c	0	0	0	0	0	0	0	No	No	No	No	Yes	No	No	No
c	a	c	c	c	c	c	c	c	c	c	0	0	0	0	0	0	0	No	No	No	No	Yes	No	No	No
c	b	1	c	c	c	c	1	b	b	b	0	0	0	0	0	0	0	No	No	No	No	Yes	No	No	No
b	b	c	c	c	b	b	c	c	c	c	0	0	0	0	0	0	0	No	No	No	No	Yes	No	No	No
c	b	a	c	c	c	c	c	b	b	b	0	0	0	0	0	0	0	No	No	No	No	Yes	No	No	No
c	c	b	c	c	c	c	c	c	c	c	0	0	0	0	0	0	0	No	No	No	No	Yes	No	No	No
b	b	b	b	c	c	c	b	c	c	c	0	0	0	0	0	0	0	No	No	No	No	Yes	Yes	No	No
c	c	b	c	c	c	c	c	c	c	c	0	0	0	0	0	0	0	No	No	No	No	Yes	No	No	No
c	c	b	c	c	c	c	c	c	c	c	0	0	0	0	0	0	0	Yes	No	No	No	No	No	No	No
c	c	b	c	c	c	c	c	c	c	c	0	0	0	0	0	0	0	No	No	No	No	Yes	No	No	No
c	c	b	c	c	c	c	b	b	b	b	0	0	0	0	0	0	0	Yes	No	No	No	No	No	No	No
c	c	c	c	c	c	c	b	c	c	c	0	0	0	0	0	0	0	No	No	No	No	Yes	No	No	No
c	c	b	c	c	c	c	c	b	b	b	0	0	0	0	0	0	0	No	No	No	No	Yes	No	No	No
c	c	b	c	c	c	c	c	c	c	c	0	0	0	0	0	0	0	No	No	No	No	Yes	No	No	No
b	b	a	c	c	c	c	b	c	c	c	0	0	0	0	0	0	0	No	No	No	No	Yes	No	No	No
c	c	c	c	c	c	c	c	c	c	c	0	0	0	0	0	0	0	No	No	No	No	Yes	No	No	No
c	c	1	c	c	c	c	1	c	c	c	0	0	0	0	0	0	0	No	No	No	No	Yes	No	No	No
c	b	b	c	c	c	c	b	b	b	b	0	0	0	0	0	0	0	No	No	No	No	Yes	No	No	No
c	c	b	c	c	c	c	b	c	c	c	0	0	0	0	0	0	0	No	No	No	No	Yes	No	No	No
c	c	c	c	c	c	c	c	b	b	b	0	0	0	0	0	0	0	No	No	No	No	Yes	No	No	No
c	b	b	c	c	c	c	c	c	c	c	0	0	0	0	0	0	0	No	No	No	No	Yes	No	No	No
c	c	c	c	c	c	c	c	c	c	c	0	0	0	0	0	0	0	No	No	No	No	Yes	No	No	No
c	c	c	c	c	c	c	c	c	c	c	0	0	0	0	0	0	0	No	No	No	No	No	No	No	No
c	c	c	c	c	c	c	c	b	b	b	0	0	0	0	0	0	0	No	No	No	No	Yes	No	No	No
c	c	b	c	c	c	c	c	c	c	c	0	0	0	0	0	0	0	No	No	No	No	Yes	No	No	No
c	c	a	c	c	c	c	c	b	b	b	0	0	0	0	0	0	0	No	No	No	No	Yes	No	No	No
c	c	c	c	c	c	c	c	c	c	c	0	0	0	0	0	0	0	No	No	No	No	Yes	No	No	No
c	c	c	c	c	c	c	c	c	c	c	0	0	0	0	0	0	0	No	No	No	No	Yes	No	No	No
c	c	c	c	c	c	c	c	c	c	c	0	0	0	0	0	0	0	No	No	No	No	Yes	No	No	No
c	c	c	c	c	c	c	c	c	c	c	0	0	0	0	0	0	0	No	No	No	No	Yes	No	No	No
c	c	b	c	c	c	c	c	b	b	b	0	0	0	0	0	0	0	No	No	No	No	Yes	No	No	No
c	c	c	c	c	c	c	c	c	c	c	0	0	0	0	0	0	0	No	No	No	No	Yes	No	No	No
c	c	c	c	c	c	c	c	b	b	b	0	0	0	0	0	0	0	No	No	No	No	Yes	No	No	No
c	c	c	c	c	c	c	c	c	c	c	0	0	0	0	0	0	0	No	No	Yes	No	Yes	No	No	No
c	c	c	c	c	c	c	c	c	c	c	0	0	0	0	0	0	0	No	No	No	No	Yes	No	No	No
c	c	c	c	c	c	c	c	c	c	c	0	0	0	0	0	0	0	No	No	No	No	Yes	No	No	No
c	c	c	c	c	c	c	c	b	b	b	0	0	0	0	0	0	0	No	No	No	No	Yes	No	No	No
c	c	c	c	c	c	c	c	c	c	c	0	0	0	0	0	0	0	No	No	No	No	Yes	No	No	No
c	c	c	c	c	c	c	c	b	b	b	0	0	0	0	0	0	0	No	No	No	No	Yes	No	No	No
c	c	c	c	c	c	c	c	c	c	c	0	0	0	0	0	0	0	No	No	No	No	Yes	No	No	No
c	c	c	c	c	c	c	c	b	b	b	0	0	0	0	0	0	0	No	No	No	No	Yes	No	No	No
c	c	c	c	c	c	c	c	c	c	c	0	0	0	0	0	0	0	No	No	No	No	Yes	No	No	No

DISTRICT CENSUS HANDBOOK-CHURACHANDPUR

47	48	49	50	51	52	53	54	55	56	57	58	59	60	61	62	63	64	65	66	67
No	No	No	No	c	c	c	795128	c	c	c	c	c	c	c	c	c	c			c
No	No	No	No	c	c	c	795128	c	c	c	c	c	c	c	c	c	c	c		b
No	No	No	No	c	c	c	795128	c	c	c	c	c	c	c	c	c	c	c		c
No	No	No	No	c	c	c	795128	c	Yes	c	c	c	c	c	c	c	b		c	
No	No	No	No	c	Yes	c	795128	c	c	c	c	c	c	c	c	c	b		c	
No	No	No	No	c	c	c	795128	c	c	c	c	c	c	c	c	c	c			c
No	No	No	No	c	c	c	795128	c	c	c	c	c	c	c	c	c	c			c
No	No	No	No	a	c	c	795128	c	c	c	c	c	c	c	c	c	b			c
No	No	No	No	c	c	c	795128	c	c	c	c	c	c	c	c	c	c			c
No	No	No	No	c	Yes	c	795128	c	c	c	c	c	c	c	c	c	c			c
No	No	No	No	c	c	c	795128	c	c	c	c	c	c	c	c	c	c			c
No	No	No	No	c	c	c	795128	c	c	c	c	c	c	c	c	c	c			c
No	No	No	No	c	b	c	795128	b	b	c	c	c	b	c	c	a	c			c
No	No	No	No	c	c	c	795128	b	b	c	c	c	b	c	b	b	c			c
No	No	No	No	c	c	c	795128	c	c	Yes	c	c	c	c	c	c	c			c
No	No	No	No	c	c	c	795128	c	c	c	c	c	c	c	c	c	c			c
No	No	No	No	b	b	c	795128	b	b	b	b	c	b	c	b	b	c			c
No	No	No	No	c	c	c	795128	c	c	c	c	c	c	c	c	c	c			c
No	No	No	No	c	c	c	795128	c	c	c	c	c	c	c	c	c	c			c
No	No	No	No	c	c	c	795128	c	c	c	c	c	c	c	c	c	c			c
No	No	No	No	c	c	c	795128	c	c	c	c	c	c	c	c	c	c			c
No	No	No	No	c	c	c	795128	c	c	c	c	c	c	c	c	c	c			c
No	No	No	No	c	c	c	795128	c	c	c	c	c	c	c	c	c	c			c
No	No	No	No	c	c	c	795128	c	c	c	c	c	c	c	c	c	c			c
No	No	No	No	c	c	c	795128	c	c	c	c	c	c	c	c	c	c			c
No	No	No	No	c	c	c	795128	c	c	c	c	c	c	c	c	c	c			c
No	No	No	No	c	c	c	795128	c	c	c	c	c	c	c	c	c	c			c
No	No	No	No	c	c	c	795128	c	c	c	c	c	c	c	c	c	c			c
No	No	No	No	c	c	c	795128	c	c	c	c	c	c	c	c	c	c			c
No	No	No	No	c	c	c	795128	c	c	Yes	c	c	c	c	c	c	c			c
No	No	No	No	c	c	c	795128	c	c	c	c	c	a	c	c	c	c			c
No	No	No	No	c	c	c	795128	c	c	c	c	c	c	c	c	c	c			c
No	No	No	No	c	c	c	795128	c	c	c	c	c	c	c	c	c	c			c
No	No	No	No	c	c	c	795128	c	c	c	c	c	c	c	c	c	c			c
No	No	No	No	c	c	c	795128	c	c	c	c	c	c	c	c	c	c			c
No	No	No	No	c	c	c	795128	c	c	c	c	c	c	c	c	c	c			c
No	No	No	No	c	c	c	795128	c	c	c	c	c	Yes	c	c	c	c			c
No	No	No	No	c	c	c	795128	c	c	c	c	c	c	c	c	c	c			c
No	No	No	No	c	c	c	795128	c	c	c	c	c	c	c	c	c	c			c
No	No	No	No	c	c	c	795128	c	c	c	c	c	c	c	c	c	c			c
No	No	No	No	c	c	c	795128	c	c	c	c	c	c	c	c	c	c			c
No	No	No	No	c	c	c	795128	c	c	c	c	c	c	c	c	c	c			c
No	No	No	No	c	c	c	795128	c	c	c	c	c	a	c	c	c	c			c
No	No	No	No	c	c	c	795128	c	c	c	c	c	b	c	c	c	c			c
No	No	No	No	c	c	c	795128	c	c	c	c	c	b	c	c	c	c			b

DISTRICT CENSUS HANDBOOK-CHURACHANDPUR

68	69	70	71	72	73	74	75	76	77	78	79	80	81	82	83	84	85	86	87	88	89	90
c	c	Yes	b	b	Yes	b		Yes	c	c	c	c	b	c	Yes	c	c	Yes	Yes	c	c	c
c	c	a	a	a	Yes	b		Yes	c	c	c	Yes	c	c	Yes	c	c	Yes	Yes	c	c	c
c	c	a	b	a	Yes	b		Yes	c	c	c	Yes	b	b	Yes	c	c	Yes	Yes	Yes	c	c
c	c	b	a	a	Yes	Yes		Yes	c	c	c	Yes	c	c	b	c	c	Yes	Yes	Yes	c	c
c	c	Yes	Yes	Yes	c	Yes		Yes	c	c	c	Yes	Yes	Yes	c	c	Yes	Yes	Yes	Yes	Yes	Yes
c	b	a	a	a	Yes	b		Yes	c	c	c	c	c	c	Yes	c	c	Yes	Yes	Yes	c	c
c	c	a	b	a	Yes	c		Yes	c	c	c	c	c	b	Yes	c	c	Yes	Yes	c	c	c
c	c	a	b	a	Yes	b		Yes	c	c	c	a	a	c	Yes	c	c	Yes	Yes	Yes	c	c
c	c	a	b	a	Yes	a		Yes	c	c	c	c	c	c	Yes	c	c	Yes	Yes	Yes	c	c
c	c	a	a	a	Yes	b		Yes	c	c	c	c	c	c	Yes	c	c	Yes	Yes	c	c	c
c	c	a	b	a	Yes	b		Yes	c	c	c	c	c	c	Yes	c	c	c	Yes	c	c	c
c	c	c	c	c	Yes	b		Yes	c		c	c	c	c	Yes	c	c	c	Yes	c	c	c
b	c	a	b	b	Yes	Yes		Yes	c	c	c	c	c	c	c	c	c	Yes	Yes	c	c	c
b	b	Yes	b	a	Yes	Yes		Yes	c	c	c	Yes	Yes	b	b	b	c	Yes	Yes	Yes	b	Yes
c	c	a	a	a	Yes	a		Yes	c	c	c	c	c	c	Yes	c	c	Yes	Yes	Yes	c	c
c	c	c	c	c	Yes	c		Yes	c	c	c	c	c	c	Yes	c	c	Yes	Yes	c	c	c
c	a	a	c	a	Yes	c		Yes	b	b	b	b	b	b	Yes	b	b	Yes	Yes	Yes	b	Yes
c	b	a	b	a	Yes	b		Yes	c	c	c	c	Yes	c	Yes	c	c	Yes	Yes	Yes	c	Yes
c	a	a	b	a	Yes	Yes		Yes	c	c	c	c	c	c	c	c	c	Yes	Yes	c	c	c
c	c	a	b	a	Yes	Yes		Yes	c	c	c	c	c	c	c	c	c	Yes	Yes	Yes	c	c
c	c	c	c	c	Yes	c		Yes	c	c	c	c	c	c	Yes	c	c	c	Yes	Yes	c	c
c	b	a	b	a	Yes	b		Yes	c	c	c	c	c	c	Yes	c	c	Yes	Yes	Yes	c	Yes
c	a	a	b	a	Yes	Yes		Yes	c	c	c	Yes	c	c	c	c	c	Yes	Yes	Yes	c	c
c	b	a	a	a	Yes	a		Yes	c	c	c	Yes	c	c	Yes	c	c	Yes	Yes	Yes	c	c
c	b	a	a	a	Yes	a		Yes	c	c	c	c	c	c	Yes	c	c	Yes	Yes	Yes	c	c
c	c	b	b	a	Yes	c		Yes	c	c	c	c	c	c	Yes	c	c	Yes	Yes	Yes	c	c
c	c	b	b	b	Yes	b		Yes	c	c	c	c	c	c	Yes	c	c	Yes	Yes	Yes	c	c
c	b	b	b	a	Yes	b		Yes	c	c	c	c	c	c	Yes	c	c	Yes	Yes	Yes	c	c
c	b	b	c	a	Yes	a		Yes	c	c	c	c	c	c	Yes	c	c	Yes	Yes	Yes	c	c
c	b	c	b	a	Yes	b		Yes	c	c	c	c	c	c	Yes	c	c	Yes	Yes	Yes	b	Yes
c	c	c	b	a	Yes	a		Yes	c	c	c	c	c	c	Yes	c	c	Yes	Yes	Yes	c	c
c	c	c	b	a	Yes	b		Yes	c	c	c	c	c	c	Yes	c	c	c	Yes	c	c	c
c	a	a	a	a	Yes	b		Yes	c	c	c	c	c	c	Yes	c	c	Yes	Yes	Yes	Yes	Yes
c	c	c	b	a	Yes	a		Yes	c	c	c	c	c	c	Yes	c	c	Yes	Yes	Yes	c	c
c	c	c	a	a	Yes	Yes		Yes	c	c	c	c	c	c	c	c	c	Yes	Yes	Yes	c	c
c	a	b	c	b	Yes	a		Yes	c	c	c	c	c	c	Yes	c	c	Yes	Yes	c	c	c
c	a	a	c	a	Yes	a		Yes	c	c		c	c	c	Yes	c	c	Yes	Yes	Yes	c	c
c	a	a	b	a	Yes	a		Yes	c	c	c	c	c	c	Yes	c	c	Yes	Yes	c	c	c
c	b	b	c	Yes	c	c		Yes	c	c	c	Yes	a	Yes	Yes	c	c	Yes	Yes	Yes	c	Yes
c	b	b	c	Yes	c	Yes		Yes	c	c	c	c	c	c	Yes	c	c	Yes	Yes	c	c	c
c	a	a	a	a	Yes	Yes		Yes	c	c	c	c	c	c	c	c	c	Yes	Yes	c	c	c
c	a	c	a	c	Yes	a		Yes	c	c	c	Yes	c	c	Yes	c	c	Yes	Yes	Yes	c	c
c	a	a	a	Yes	b	Yes		Yes	c	c	c	c	c	c	c	c	c	Yes	Yes	Yes	c	c
c	a	a	b	b	Yes	a		Yes	c	c	c	c	c	c	Yes	c	c	b	Yes	c	c	c
c	a	a	a	Yes	c	b		Yes	c	c	c	c	c	Yes	Yes	c	c	Yes	Yes	b	c	b
c	a	a	a	a	Yes	a		Yes	c	c	c	c	c	c	Yes	c	c	Yes	Yes	Yes	c	c
c	b	a	a	a	Yes	a		Yes	c	c	c	c	c	c	Yes	c	c	c	Yes	c	c	c
c	c	a	a	a	Yes	a		Yes	c	c	c	c	c	c	Yes	c	c	Yes	Yes	Yes	c	c

DISTRICT CENSUS HANDBOOK-CHURACHANDPUR

91	92	93	94	95	96	97	98	99	100	101	102	103	104	105	106	107	108	109	110
c	c	c	c	c	b	c	No	No	No	No	CHURACHANDPUR	c	0	0	0	0	0	0	0
c	c	c	c	c	b	c	No	No	No	No	CHURACHANDPUR]	c	0	0	0	0	0	0	0
c	c	c	c	c	Yes	c	No	No	No	No	CHURACHANDPUR	c	0	0	0	0	0	0	0
c	c	c	c	c	b	c	No	No	No	No	CHURACHANDPUR	c	0	0	0	0	0	0	0
Yes	c	c	c	c	Yes	c	No	No	No	No	CHURACHANDPUR	c	0	0	0	0	0	0	0
b	c	c	c	c	a	c	No	No	No	No	CHURACHANDPUR	c	0	0	0	0	0	0	0
c	c	c	c	c	b	c	No	No	No	No	KWAKTA	c	0	0	0	0	0	0	0
a	c	c	c	c	a	c	No	No	No	No	CHURACHANDPUR	c	0	0	0	0	0	0	0
c	c	c	c	c	a	c	No	No	No	No	CHURACHANDPUR	c	0	0	0	0	0	0	0
c	c	c	c	c	Yes	c	No	No	No	No	CHURACHANDPUR	c	0	0	0	0	0	0	0
c	c	c	c	c	a	c	No	No	No	No	KWAKTA	c	0	0	0	0	0	0	0
c	c	c	c	c	a	c	No	No	No	No	CHURACHANDPUR	c	0	0	0	0	0	0	0
c	c	c	c	c	Yes	c	No	No	No	No	KWAKTA	c	0	0	0	0	0	0	0
Yes	b	b	b	b	Yes	b	No	No	No	No	CHURACHANDPUR	b	0	0	0	0	0	0	0
c	c	c	c	c	a	c	No	No	No	No	CHURACHANDPUR	c	0	0	0	0	0	0	0
c	c	c	c	c	Yes	c	Yes	No	No	Yes	CHURACHANDPUR	c	0	0	0	0	0	0	0
b	b	b	b	c	Yes	c	No	No	No	No	CHURACHANDPUR	b	0	0	0	0	0	0	0
c	c	c	c	c	b	c	No	No	No	No	CHURACHANDPUR	c	0	0	0	0	0	0	0
c	c	c	c	c	Yes	c	No	No	No	No	CHURACHANDPUR	c	0	0	0	0	0	0	0
c	c	c	c	c	Yes	c	No	No	No	No	CHURACHANDPUR	c	0	0	0	0	0	0	0
c	c	c	c	c	Yes	c	No	No	No	No	CHURACHANDPUR]	c	0	0	0	0	0	0	0
Yes	c	c	c	c	Yes	c	No	No	No	No	CHURACHANDPUR	c	0	0	0	0	0	0	0
Yes	c	c	c	c	Yes	c	No	No	No	No	CHURACHANDPUR	c	0	0	0	0	0	0	0
c	c	c	c	c	Yes	c	No	No	No	No	CHURACHANDPUR	c	0	0	0	0	0	0	0
c	c	c	c	c	b	c	No	No	No	No	CHURACHANDPUR	c	0	0	0	0	0	0	0
c	c	c	c	c	Yes	c	No	No	No	No	CHURACHANDPUR	c	0	0	0	0	0	0	0
c	c	c	c	c	Yes	c	No	No	No	No	CHURACHANDPUR	c	0	0	0	0	0	0	0
c	c	c	c	c	Yes	c	No	No	No	No	CHURACHANDPUR	c	0	0	0	0	0	0	0
c	c	c	c	c	Yes	c	No	No	No	No	CHURACHANDPUR	c	0	0	0	0	0	0	0
c	c	c	c	c	a	c	No	No	No	No	CHURACHANDPUR	c	0	0	0	0	0	0	0
c	c	c	c	c	Yes	c	No	No	No	No	CHURACHANDPUR	c	0	0	0	0	0	0	0
c	c	c	c	c	Yes	c	No	No	No	No	CHURACHANDPUR	c	0	0	0	0	0	0	0
Yes	c	c	c	c	Yes	c	No	No	No	No	CHURACHANDPUR	c	0	0	0	0	0	0	0
c	c	c	c	c	a	c	No	No	No	No	KWAKTA	c	0	0	0	0	0	0	0
Yes	c	c	c	c	Yes	c	No	No	No	No	CHURACHANDPUR	c	0	0	0	0	0	0	0
c	c	c	c	c	Yes	c	No	No	No	No	KWAKTA	c	0	0	0	0	0	0	0
c	c	c	c	c	Yes	c	No	No	No	No	CHURACHANDPUR	c	0	0	0	0	0	0	0
c	c	c	c	c	Yes	c	No	No	No	No	CHURACHANDPUR	c	0	0	0	0	0	0	0
c	c	c	c	c	b	c	No	No	No	No	CHURACHANDPUR	c	0	0	0	0	0	0	0
c	c	c	c	c	Yes	c	No	No	No	No	KWAKTA	c	0	0	0	0	0	0	0
b	c	c	c	b	b	c	No	No	No	No	CHURACHANDPUR	c	0	0	0	0	0	0	0
c	c	c	c	c	Yes	c	No	No	No	No	CANCHIPUR	c	0	0	0	0	0	0	0
c	c	c	c	c	Yes	c	No	No	No	No	CHURACHANDPUR	c	0	0	0	0	0	0	0
c	c	c	c	c	Yes	c	No	No	No	No	CHURACHANDPUR	c	0	0	0	0	0	0	0

DISTRICT CENSUS HANDBOOK-CHURACHANDPUR

111	112	113	114	115	116	117	118	119	120	121	122	2	1
0	0	0	0	0	0	0	0	0				Gouthang	158
0	0	0	0	0	0	0	0	0				Najang	159
0	0	0	0	0	0	0	0	0				Selvung (Napphou)	160
0	0	0	0	0	0	0	0	0				Kamkeilon	161
0	0	0	0	0	0	0	0	0				Henglep	162
0	0	0	0	0	0	0	0	0				N. Saikot	163
0	0	0	0	0	0	0	0	0				Dahtum	164
0	0	0	0	0	0	0	0	0				Thinghejang	165
0	0	0	0	0	0	0	0	0				L.Khaopijang	166
0	0	0	0	0	0	0	0	0				Chothe Munpi	167
0	0	0	0	0	0	0	0	0				Loilamkot	168
0	0	0	0	0	0	0	0	0				Mollungthu	169
0	0	0	0	0	0	0	0	0				Leisanbung	170
0	0	0	0	0	0	0	0	0				Molphei Tampak	171
0	0	0	0	0	0	0	0	0				Tonglhang	172
0	0	0	0	0	0	0	0	0				S.Nabil	173
0	0	0	0	0	0	0	0	0				Teijang	174
0	0	0	0	0	0	0	0	0				Mongken	175
0	0	0	0	0	0	0	0	0				Zongmakot	176
0	0	0	0	0	0	0	0	0				Nabil Khuman	177
0	0	0	0	0	0	0	0	0				Moljen	178
0	0	0	0	0	0	0	0	0				Songpha	179
0	0	0	0	0	0	0	0	0				D. Munlui	180
0	0	0	0	0	0	0	0	0				Kolhen	181
0	0	0	0	0	0	0	0	0				Dohjang	182
0	0	0	0	0	0	0	0	0				Bungkot	183
0	0	0	0	0	0	0	0	0				B.Mongjang	184
0	0	0	0	0	0	0	0	0				Songkot	185
0	0	0	0	0	0	0	0	0				Monglham	186
0	0	0	0	0	0	0	0	0				Tongkhojou	187
0	0	0	0	0	0	0	0	0				M.Phaijang	188
0	0	0	0	0	0	0	0	0				Humkot	189
0	0	0	0	0	0	0	0	0				Lhanjang	190
0	0	0	0	0	0	0	0	0				Damjawl	191
0	0	0	0	0	0	0	0	0				Moldak	192
0	0	0	0	0	0	0	0	0				K.Tuiliphai	193
0	0	0	0	0	0	0	0	0				Lungchong	194
0	0	0	0	0	0	0	0	0				V.Munlai	195
0	0	0	0	0	0	0	0	0				Munpi	196
0	0	0	0	0	0	0	0	0				Chongkhojou	197
0	0	0	0	0	0	0	0	0				Thingken	198
0	0	0	0	0	0	0	0	0				Tuilumjang	199
0	0	0	0	0	0	0	0	0				P.Sejol	200
0	0	0	0	0	0	0	0	0				Hengkom	201
0	0	0	0	0	0	0	0	0				N.Pansang	202
0	0	0	0	0	0	0	0	0				Phiran	203
0	0	0	0	0	0	0	0	0				P. Molcham	204
0	0	0	0	0	0	0	0	0				Vungbuk	205

DISTRICT CENSUS HANDBOOK-CHURACHANDPUR

1	2	3	4	5	6	7	8	9	10	11	12	13	14	15	16	17	18	19	20
206	Tuilaphai	269470	0	560	110	1	1	1	1	c	c	c	c	c	c	c	c	c	c
207	T.Gangpijang	269471	0	135	30	1	1	a	c	c	c	c	c	c	c	c	c	c	c
208	Singmun	269472	0	332	55	1	1	b	c	c	c	c	c	c	c	c	c	c	c
209	Pakol	269473	0	80	15	c	c	c	c	c	c	c	c	c	c	c	c	c	c
210	D.Loupum	269474	0	203	28	c	c	c	c	c	c	c	c	c	c	c	c	c	c
211	Phaihel	269475	0	144	38	1	1	c	c	c	c	c	c	c	c	c	c	c	c
212	Molcham	269476	0	47	10	c	1	c	c	c	c	c	c	c	c	c	c	c	c
Block TO T A L :			0	30616	5928	31	71	19	3	0	0	0	0	0	0	0	0	0	0

DISTRICT CENSUS HANDBOOK-CHURACHANDPUR

21	22	23	24	25	26	27	28	29	30	31	32	33	34	35	36	37	38	39	40	41	42	43	44	45	46
c	c	1	c	c	c	c	1	c	c	c	0	0	0	0	0	0	0	No	No	No	No	Yes	No	No	No
c	c	b	c	b	c	c	a	c	c	c	0	0	0	0	0	0	0	No	No	No	No	Yes	No	No	No
c	c	c	c	b	c	c	c	c	c	c	0	0	0	0	0	0	0	No	No	No	No	Yes	No	No	No
c	c	c	c	b	c	c	c	b	b	b	0	0	0	0	0	0	0	No	No	No	No	Yes	No	No	No
c	c	b	c	b	b	b	c	c	c	c	0	0	0	0	0	0	0	No	No	No	No	Yes	No	No	No
c	c	b	c	b	b	b	c	b	b	b	0	0	0	0	0	0	0	No	No	No	No	Yes	No	No	No
c	c	b	c	b	b	b	c	c	c	c	0	0	0	0	0	0	0	No	No	No	No	Yes	No	No	No
0	1	10	0	0	0	0	5	0	0	0	0	0	0	4	1	2	0	16	0	1	0	106	3	0	0

DISTRICT CENSUS HANDBOOK-CHURACHANDPUR

47	48	49	50	51	52	53	54	55	56	57	58	59	60	61	62	63	64	65	66	67
No	No	No	No	c	c	c	795128	c	c	c	c	c	b	c	c	c	c		b	
No	No	No	No	c	c	c	795128	c	c	c	c	c	a	c	c	c	c		b	
No	No	No	No	c	c	c	795128	c	c	c	c	c	c	c	c	c	c		a	
No	No	No	No	c	c	c	795128	c	c	c	c	c	c	c	c	c	c		c	
No	No	No	No	c	c	c	795128	c	c	c	c	c	c	c	a	c	c		b	
No	No	No	No	c	c	c	795128	c	c	c	c	c	c	c	c	c	b		b	
No	No	No	No	c	c	c	795128	c	c	c	c	c	c	c	c	c	b		b	
0	0	0	0	0	0	4	0	122	0	3	18	0	0	3	0	0	0	0	0	0

DISTRICT CENSUS HANDBOOK-CHURACHANDPUR

68	69	70	71	72	73	74	75	76	77	78	79	80	81	82	83	84	85	86	87	88	89	90
c	c	a	Yes	Yes	c	Yes		Yes	c	c	c	c	Yes	c	c	c	c	Yes	Yes	c	c	c
c	b	Yes	b	a	Yes	a		Yes	c	c	c	c	c	c	Yes	c	c	Yes	Yes	Yes	c	c
c	a	a	b	a	Yes	a		Yes	c	c	c	c	c	c	Yes	c	c	Yes	Yes	Yes	c	Yes
c	c	a	c	a	Yes	a		Yes	c	c	c	c	c	c	Yes	c	c	c	Yes	c	c	c
c	a	b	c	b	Yes	a		Yes	c	c	c	c	c	c	Yes	c	c	Yes	Yes	Yes	c	c
c	b	a	c	a	Yes	a		Yes	c	c	c	b	b	b	Yes	c	c	c	Yes	Yes	c	c
c	c	a	a	a	Yes	a		Yes	c	c	c	c	c	c	Yes	c	c	Yes	Yes	c	c	c
0	4	13	3	14	108	17	0	122	0	0	0	18	6	3	106	0	1	105	122	73	2	23

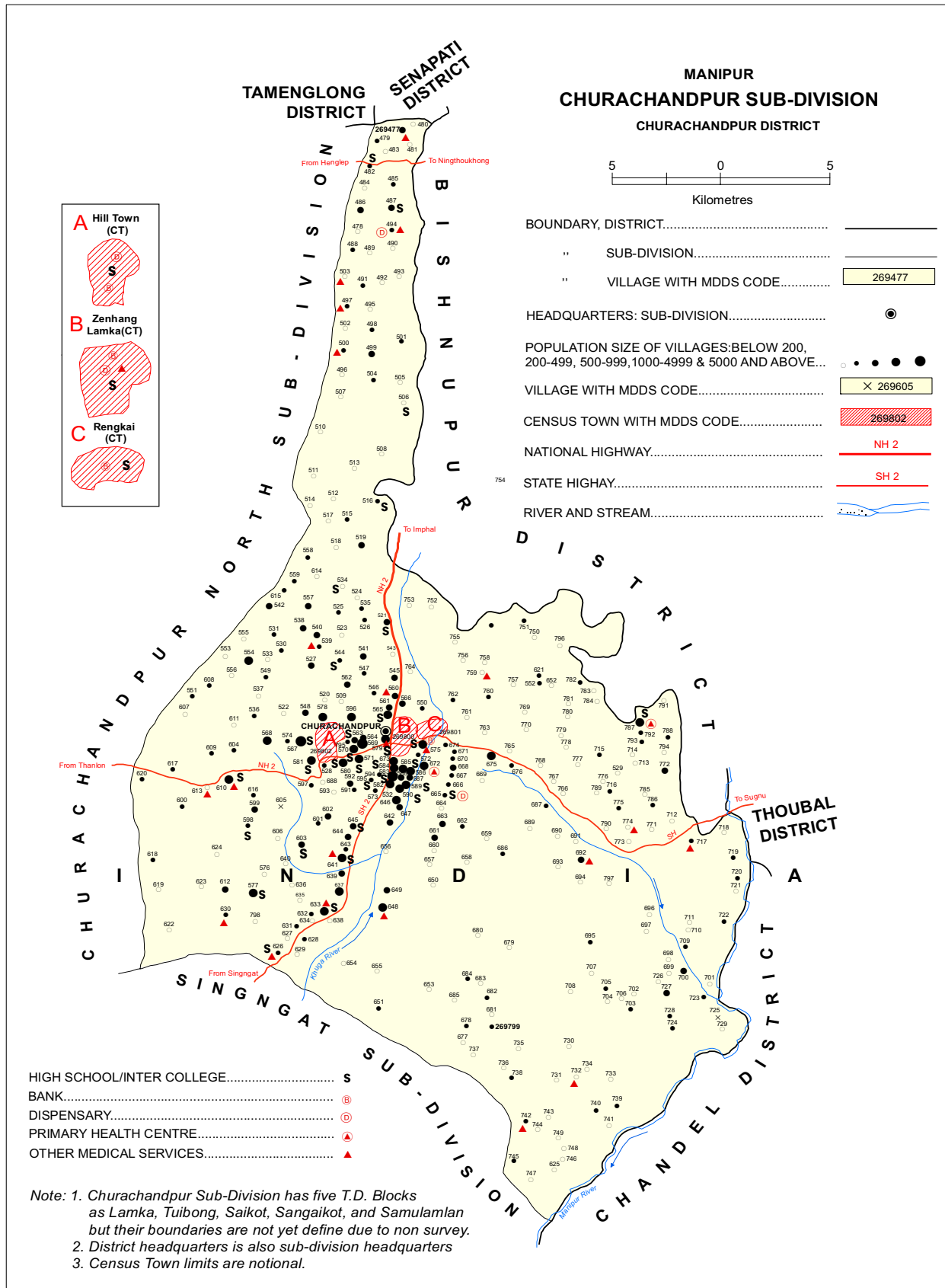
DISTRICT CENSUS HANDBOOK-CHURACHANDPUR

91	92	93	94	95	96	97	98	99	100	101	102	103	104	105	106	107	108	109	110
c	c	c	c	c	Yes	c	No	No	No	No	CHURACHANDPUR	c	0	0	0	0	0	0	0
c	c	c	c	c	Yes	c	No	No	No	No	CHURACHANDPUR	c	0	0	0	0	0	0	0
c	c	c	c	c	c	c	No	No	No	No	CHURACHANDPUR	c	0	0	0	0	0	0	0
c	c	c	c	c	c	c	No	No	No	No	CHURACHANDPUR	c	0	0	0	0	0	0	0
c	c	c	c	c	a	c	No	No	No	No	CHURACHANDPUR	c	0	0	0	0	0	0	0
b	c	c	c	b	b	c	No	No	No	No	CHURACHANDPUR	c	0	0	0	0	0	0	0
c	c	c	c	c	a	c	No	No	No	No	CHURACHANDPUR	c	0	0	0	0	0	0	0
14	2	0	0	0	78	1	5	0	0	5		0	0	0	0	0	0	0	0

DISTRICT CENSUS HANDBOOK-CHURACHANDPUR

111	112	113	114	115	116	117	118	119	120	121	122	2	1
0	0	0	0	0	0	0	0	0				Tuilaphai	206
0	0	0	0	0	0	0	0	0				T.Gangpijang	207
0	0	0	0	0	0	0	0	0				Singmun	208
0	0	0	0	0	0	0	0	0				Pakol	209
0	0	0	0	0	0	0	0	0				D.Loupum	210
0	0	0	0	0	0	0	0	0				Phaihel	211
0	0	0	0	0	0	0	0	0				Molcham	212
0	0	0	0	0	0	0	0	0					

Map of Churachandpur T.D.Block



Name of District :Churachandpur

Name of TD Block :Tuibong

Name of the Sub-Division : Churachandpur (part)

Sl. No.	Name of Village	Permanent Location Code Number	
		2011 Census	2001 Census
1	2	3	4
1	<i>Bethel</i>	00108310	00108310
2	Bijang	00108700	00108700
3	Boljol	00106700	00106700
4	D.M.Veng	00110000	00110000
5	D.Phailian	00109600	00109600
6	G. Mongjang	00104500	00104500
7	Gamnom	00107200	00107200
8	Gangpichai	00107300	00107300
9	Gelmon Khuman	00111100	00111100
10	Hengjang	00107500	00107500
11	Hengkot	00112300	00112300
12	Hmarveng	00108600	00108600
13	Jikpi Tampak	00105900	00105900
14	K.Kotlian	00104700	00104700
15	K.Salbung (SRS)	00108200	00108200
16	Kangoi Paolian	00105300	00105300
17	Kangvai	00104600	00104600
18	Kaprang	00106000	00106000
19	Khengjang	00107000	00107000
20	Khochijang	00107400	00107400
21	Khomoi (SRS)	00108400	00108400
22	Khotuh	00112400	00112400
23	Kingkin	00110400	00110400
24	Kotsohoi	00110800	00110800
25	Kumbi Pukhri	00108000	00108000
26	Lairik Vaison	00107100	00107100
27	Lajangphai	00108100	00108100
28	Leijangkhopi	00110500	00110500
29	Leisang	00106100	00106100
30	Lenglakot	00112900	00112900
31	Lhangjol	00110900	00110900
32	Lhangnom	00110700	00110700
33	M.Songgel	00110300	00110300
34	Maichammun	00105200	00105200
35	Mata Lambulane	00111600	00111600
36	Matijang	00105100	00105100
37	Molhoi (S)	00112100	00112100
38	Molnom	00108300	00108300
39	Mongjang Tampak	00107800	00107800
40	Monglianphai	00106200	00106200
41	Mualsang	00103400	00103400
42	<i>N. Molhoi</i>	00112110	00112110

DISTRICT CENSUS HANDBOOK-CHURACHANDPUR

43	New Zalenphai	00104900	00104900
44	Pangjang	00101700	00101700
45	Pengjang	00105400	00105400
46	S. Haijang	00109900	00109900
47	S.Bualjang	00105800	00105800
48	S.Khaomunnom	00111200	00111200
49	S.Kotlian	00105700	00105700
50	S.Molcham	00110600	00110600
51	Sabual	00112600	00112600
52	Salva Lhanbung	00113000	00113000
53	Sielmat	00108800	00108800
54	Songpi	00111900	00111900
55	Songpi Kholui	00112200	00112200
56	T.Boljang	00112700	00112700
57	T.Champhai	00107900	00107900
58	T.Lhangnom	00112500	00112500
59	T.Thingjang	00105500	00105500
60	Takvom	00112800	00112800
61	Teiseng	00107600	00107600
62	Telsing Bazar	00111800	00111800
63	Thinghangjang	00111300	00111300
64	Tollen	00106300	00106300
65	Tolphei	00111500	00111500
66	Torbung	00105000	00105000
67	Torbung Loklaiphai	00105600	00105600
68	Tuibong	00108500	00108500
69	Tuinom Khopi	00111000	00111000
70	Vajing	00106600	00106600
71	Yangnomphai	00106500	00106500
72	Zanglenphai	00106900	00106900
73	Zaolen	00106800	00106800
74	Zolzam	00106400	00106400
75	Zomicolony	00108900	00108900

DISTRICT CENSUS HANDBOOK-CHURACHANDPUR

Name of District :Churachandpur

Name of TD Block :Saikot

Name of the Sub-Division : Churachandpur (part)

Sl. No.	Name of Village	Permanent Location Code Number	
		2011 Census	2001 Census
1	2	3	4
1	Bohlui	00115700	00115700
2	Dumsaumual	00117000	00117000
3	<i>G. Tonjang</i>	<i>00117210</i>	<i>00117210</i>
4	Hmuntha Tampak	00117400	00117400
5	Khopuibung	00117200	00117200
6	Khuangnung	00116400	00116400
7	M.Semol	00115800	00115800
8	Misao Lhavom	00115400	00115400
9	Mualbem	00117100	00117100
10	Mualkot	00116000	00116000
11	Mualpi	00116100	00116100
12	Mualsan	00116200	00116200
13	Mualvaphei	00117600	00117600
14	Ngurte	00116500	00116500
15	Saidan	00117800	00117800
16	Saikot	00117500	00117500
17	Saipum	00115300	00115300
18	Sehken	00115500	00115500
19	Sumtuhphai	00115900	00115900
20	<i>T. Bollen</i>	<i>00107610</i>	<i>00107610</i>
21	Thenmuol	00116700	00116700
22	Thingchom	00117900	00117900
23	Tolyangkuki	00115600	00115600
24	Tuaitengphai	00116900	00116900
25	Tuibul	00116800	00116800
26	Tuikham Daizang	00116600	00116600
27	Tuithapi	00117700	00117700
28	Valpakot	00117300	00117300

Name of District :Churachandpur

Name of TD Block :Sangaikot

Name of the Sub-Division : Churachandpur (part)

Sl. No.	Name of Village	Permanent Location Code Number	
		2011 Census	2001 Census
1	2	3	4
1	B.Kaljang	00118900	00118900
2	B.Pangmual	00118300	00118300
3	B.Salvaphai	00118500	00118500
4	Chaljang	00118600	00118600
5	Dongjang	00122500	00122500
6	Dumljan (Salem)	00119000	00119000
7	Dutezol	00123200	00123200

DISTRICT CENSUS HANDBOOK-CHURACHANDPUR

8	G. Monglian	00118700	00118700
9	G.Khonuam	00118400	00118400
10	<i>Govajang</i>	<i>00123810</i>	<i>00123810</i>
11	Hengken	00122600	00122600
12	Hita Khunou	00123800	00123800
13	<i>Jangmun</i>	<i>00123310</i>	<i>00123310</i>
14	K.Jangnomphai	00119800	00119800
15	Khaukual Khuman	00123000	00123000
16	Khoinoi	00123300	00123300
17	Khuangkhaijang	00123100	00123100
18	Kuwan	00120900	00120900
19	<i>L. Muncham</i>	<i>00119510</i>	<i>00119510</i>
20	L.Gangpimual	00120700	00120700
21	Lamlai	00121000	00121000
22	Langvon	00120200	00120200
23	Lhangnom	00119600	00119600
24	<i>Luihoihmolcham</i>	<i>00118110</i>	<i>00118110</i>
25	Lunggil	00122200	00122200
26	M.B.Saichang	00121900	00121900
27	M.Phaimol	00122700	00122700
28	Makhao (H)	00122100	00122100
29	Makhao Bungmual	00121600	00121600
30	Makhao Mollum	00121700	00121700
31	Makhao Tampak	00121800	00121800
32	<i>Mateijang</i>	<i>00120110</i>	<i>00120110</i>
33	Moldenphai	00119700	00119700
34	Molvom (SRS)	00120800	00120800
35	Molzol	00122300	00122300
36	Mongbung	00120300	00120300
37	Mongnelphai	00118200	00118200
38	Muizol	00120000	00120000
39	<i>NewBijang</i>	<i>00108710</i>	<i>00108710</i>
40	New Khuakual	00124000	00124000
41	P.N.Khovong	00119200	00119200
42	Pantha	00122000	00122000
43	<i>Phaisan</i>	<i>00123710</i>	<i>00123710</i>
44	S.Mongkot	00118000	00118000
45	Saiboh	00122800	00122800
46	Sangaikot	00120100	00120100
47	Singheu	00123500	00123500
48	Songpeh	00118100	00118100
49	Suanggual	00122900	00122900
50	T.Bongpijang	00119100	00119100
51	T.Khonom	00120500	00120500
52	T.Khuangkhai	00123700	00123700
53	Tuidam	00123900	00123900
54	Tuining	00119300	00119300
55	Tuiningkhal	00119500	00119500

DISTRICT CENSUS HANDBOOK-CHURACHANDPUR

56	Tuinuphai	00118800	00118800
57	Tuisomjang	00123600	00123600
58	<i>Tuitengjang</i>	<i>00118710</i>	<i>00118710</i>
59	Tuitum (J)	00119900	00119900
60	Tuivelmual	00120400	00120400
61	Walkhu	00123400	00123400
62	<i>Zalengkot</i>	<i>00123010</i>	<i>00123010</i>
63	ZoBethel	00120600	00120600
64	Zomi Zion	00119400	00119400

Name of District :Churachandpur

Name of TD Block :Lamka

Name of the Sub-Division : Churachandpur (part)

Sl. No.	Name of Village	Permanent Location Code Number	
		2011 Census	2001 Census
1	2	3	4
1	Bishanmual	00114000	00114000
2	Buallian	00113800	00113800
3	Bungmual	00109700	00109700
4	Ccpur H.Q.	00109500	00109500
5	Chengkonpang	00109400	00109400
6	<i>College Veng</i>	<i>00109830</i>	<i>00109830</i>
7	<i>Dorcas Veng</i>	<i>00109840</i>	<i>00109840</i>
8	<i>Elim Veng</i>	<i>00109860</i>	<i>00109860</i>
9	Gangpimual	00115100	00115100
10	Gelzang	00113600	00113600
11	<i>Gouchinkhup Veng</i>	<i>00109850</i>	<i>00109850</i>
12	Haopi	00113100	00113100
13	<i>Hebron Veng</i>	<i>00109810</i>	<i>00109810</i>
14	Hiangtam Lamka	00109200	00109200
15	<i>Hmuia Veng</i>	<i>00109890</i>	<i>00109890</i>
16	Konpui	00114700	00114700
17	Lamzang	00113200	00113200
18	Lanva	00115000	00115000
19	Lingsiphai	00114200	00114200
20	Mata	00113900	00113900
21	Matamualtam	00113700	00113700
22	Mission Compound(CCP)	00112000	00112000
23	Ngathal	00115200	00115200
24	Ngoiphai	00113400	00113400
25	Pangjol	00114800	00114800
26	Pearson	00111700	00111700
27	Phaibem	00113300	00113300
28	Phaihel	00114100	00114100
29	<i>Salem Veng</i>	<i>00111910</i>	<i>00111910</i>
30	<i>Sim Veng</i>	<i>00109880</i>	<i>00109880</i>
31	Suongsibok	00114500	00114500
32	Tangmual	00114400	00114400

DISTRICT CENSUS HANDBOOK-CHURACHANDPUR

33	Tangnuam	00114900	00114900
34	Thingkangphai	00114600	00114600
35	Tualnuam	00114300	00114300
36	<i>Vengnuam</i>	<i>00109820</i>	<i>00109820</i>
37	Zoumun	00113500	00113500

Name of District :Churachandpur

Name of TD Block :Samulamlan

Name of the Sub-Division : Churachandpur (part)

Sl. No.	Name of Village	Permanent Location Code Number	
		2011 Census	2001 Census
1	2	3	4
1	Raengzang	00100200	00100200
2	Aimol	00101000	00101000
3	<i>B. Kholmun</i>	<i>00126710</i>	<i>00126710</i>
4	<i>Benazou</i>	<i>00115410</i>	<i>00115410</i>
5	Bijang Gangte	00103600	00103600
6	Bijang Tampak	00103200	00103200
7	Bonglusi	00127200	00127200
8	Bunglon	00102500	00102500
9	Bungsanglian	00126200	00126200
10	Chaiba	00100400	00100400
11	Changpikot	00125100	00125100
12	Chehjang	00100800	00100800
13	Chinglangmei	00128400	00128400
14	Dampi	00126300	00126300
15	Dimdunlung	00100600	00100600
16	Dopkon	00124800	00124800
17	G.Songgel	00121500	00121500
18	<i>Gopibung</i>	<i>00120510</i>	<i>00120510</i>
19	Gotengphai	00124700	00124700
20	Gothol	00104400	00104400
21	H.Gelbung	00127300	00127300
22	H.Kotlian	00126000	00126000
23	H.Vajang Khuman	00127400	00127400
24	Haotak Keirap	00125600	00125600
25	Haotak Khullen(SRS)	00127500	00127500
26	Haotak Phailen	00127600	00127600
27	Heichanglok	00102100	00102100
28	Hermontang	00102700	00102700
29	<i>Hiangzo</i>	<i>00109010</i>	<i>00109010</i>
30	<i>K. Khomunnom</i>	<i>00107010</i>	<i>00107010</i>
31	K.Geljang	00101400	00101400
32	Kangathei	00102600	00102600
33	Keirap Khullen	00101900	00101900
34	Keirap Khunkha	00101200	00101200
35	Keirap Khunthak	00101100	00101100
36	<i>Khaopijang</i>	<i>00107620</i>	<i>00107620</i>
37	Khengmual	00121100	00121100

DISTRICT CENSUS HANDBOOK-CHURACHANDPUR

38	Khodang	00121400	00121400
39	Khoirentak Khuman	00102200	00102200
40	Khoirentak Khunou	00102300	00102300
41	Kholmun	00107700	00107700
42	Khongjanglok	00125900	00125900
43	Khonomphai	00126500	00126500
44	Khousabung	00102400	00102400
45	Khuangmun	00124900	00124900
46	Kulbung	00124600	00124600
47	<i>L. Khonomphai</i>	<i>00122510</i>	<i>00122510</i>
48	L.HappyLand	00122400	00122400
49	L.Semol	00101800	00101800
50	L.Semol	00110200	00110200
51	Laikamolsau	00103300	00103300
52	<i>Lailam Veng</i>	<i>00109870</i>	<i>00109870</i>
53	Lailampat	00127100	00127100
54	Laimanai Kabui	00101300	00101300
55	Laimanai Kuki	00101600	00101600
56	Lalambung	00127900	00127900
57	Lamngsei Tampak	00128200	00128200
58	Langjingmanbi	00102000	00102000
59	Leisen Tampak	00121200	00121200
60	Lhangnomphai	00126900	00126900
61	Lhungjang	00125400	00125400
62	Louchulbung	00100900	00100900
63	Lukhumbi	00127700	00127700
64	<i>M. Ramthar</i>	<i>00108320</i>	<i>00108320</i>
65	M.Kananphai	00126100	00126100
66	Maojang	00126800	00126800
67	Moirang Mantak	00124300	00124300
68	Molamphai	00128500	00128500
69	Mualhoih	00104800	00104800
70	Mualngat	00103500	00103500
71	<i>NewBoljang</i>	<i>00112710</i>	<i>00112710</i>
72	<i>NewZoveng</i>	<i>00108910</i>	<i>00108910</i>
73	Ngairong	00124200	00124200
74	<i>Ngaloimol</i>	<i>00113910</i>	<i>00113910</i>
75	Nomjang (SRS)	00125700	00125700
76	Nungthang Tampak	00128100	00128100
77	P.Geljang	00103800	00103800
78	P.Gelmolkhunou	00103100	00103100
79	Patjang	00121300	00121300
80	Phoisanbung	00103900	00103900
81	Phoisenphai	00104300	00104300
82	Pholjang	00104000	00104000
83	Pumkot Minzang	00127000	00127000
84	Pungchongjang	00102900	00102900
85	<i>S. Moldung</i>	<i>00110020</i>	<i>00110020</i>

DISTRICT CENSUS HANDBOOK-CHURACHANDPUR

86	<i>S. Monglenjang</i>	00111920	00111920
87	S.Gelbung	00124100	00124100
88	S.Gotengjang	00125800	00125800
89	Sagang	00127800	00127800
90	Saikul	00125500	00125500
91	Saiton Khullen	00124500	00124500
92	Saiton Khunou (Seitua)	00124400	00124400
93	Samulamlan	00128300	00128300
94	Seilal Veng	00110100	00110100
95	Senpangjang	00102800	00102800
96	Siden	00125000	00125000
97	Sihjang (SRS)	00126700	00126700
98	Songdo	00104200	00104200
99	<i>T. Munnomjang</i>	00124610	00124610
100	T.Jouzang	00111400	00111400
101	T.Kananphai	00125300	00125300
102	T.Molkot	00125200	00125200
103	<i>Teisajjang</i>	00123320	00123320
104	Thampilian	00126400	00126400
105	Theikakpi	00128000	00128000
106	Thengjang	00100700	00100700
107	Thoroilok	00103700	00103700
108	Thumkhonglok	00101500	00101500
109	<i>Tonglal</i>	00110010	00110010
110	Tuikham	00116300	00116300
111	Tuiringphaisen	00126600	00126600
112	Ujungmakhong	00103000	00103000
113	Ukhatampak	00104100	00104100
114	<i>V. Kolmun</i>	00105310	00105310
115	<i>Vaojang</i>	00111930	00111930
116	Varok	00100500	00100500
117	<i>W. Joujang</i>	00123720	00123720
118	Zaingang Khuman	00100300	00100300
119	<i>Zoumunnuam</i>	00108510	00108510

DISTRICT CENSUS HANDBOOK-CHURACHANDPUR

Census of India 2011- Village Directory

Amenities and Land use (As in 2009)

Name of District:-Churachandpur

Location CodeNo:-274

Name of TD Block:-Lamka

Location CodeNo:-0016

Sr.No.	Name village	Location code no.	Total area of the village (in hectares rounded up to one decimal place)	Total population (2011 census)	Number of households (2011 census)	Number of educational amenities available. (If not available within the village , the distance range code viz; a for < 5 Kms, b for 5-10 Kms and c for 10+ kms of nearest place where facility is available is given).													
						Pre-Primary school (PP)	Primary school (P)	Middle school (M)	Secondary School (S)	Senior Secondary school (SS)	Degree college of arts science & commerce (ASC)	Engineering college(EC)	Medical college (MC)	Management institute (MI)	Polytechnic (Pt)	Vocational training school/ITI	Non-formal training centre (NFTC)	Special school for disabled (SSD)	Others (specify)
1	2	3	4	5	6	7	8	9	10	11	12	13	14	15	16	17	18	19	20
213	Hiangtam Lamka	269575	0	4830	875	1	1	1	1	2	1	c	c	c	c	c	c	c	c
214	Salem Veng	269577	0	1309	262	3	1	2	2	1	a	c	c	c	c	c	c	c	c
215	Chengkonpang	269578	0	2795	470	2	2	2	a	a	a	c	c	c	c	c	c	c	c
216	Ccpur H.Q.	269579	0	2050	348	1	1	2	1	1	2	c	c	c	c	c	c	c	c
217	Bungmual	269581	0	4441	707	1	1	1	1	2	a	c	c	c	c	c	c	c	c
218	Hmuia Veng	269582	0	1052	182	a	a	a	a	a	a	c	c	c	c	c	c	c	c
219	Vengnuam	269583	0	7302	1189	2	2	2	1	a	a	c	c	c	c	c	c	c	c
220	College Veng	269584	0	3254	528	a	a	a	a	1	1	c	c	c	c	c	c	c	c
221	Dorcas Veng	269585	0	3590	608	2	1	2	a	a	a	c	c	c	c	c	c	c	c
222	Gouchinkhup Veng	269586	0	3009	494	1	1	1	1	a	a	c	c	c	c	c	c	c	c
223	Elim Veng	269587	0	897	156	a	a	a	a	a	a	c	c	c	c	c	c	c	c
224	Sim Veng	269589	0	1391	226	a	a	a	1	a	a	c	c	c	c	c	c	c	c
225	Hebron Veng	269590	0	1746	274	a	a	a	1	1	2	c	c	c	c	c	c	c	c
226	Pearson	269610	0	1986	300	1	2	1	1	a	a	c	c	c	c	c	c	c	c
227	Mission Compound(Ccp)	269613	0	166	38	1	1	b	b	b	b	c	c	c	c	c	c	c	c
228	Haopi	269625	0	75	15	c	c	c	c	c	c	c	c	c	c	c	c	c	c
229	Lamzang	269626	0	322	72	c	1	1	1	c	c	c	c	c	c	c	c	c	a
230	Phaibem	269627	0	195	40	a	a	1	a	c	c	c	c	c	c	c	c	c	c
231	Ngoiphai	269628	0	308	67	1	a	1	a	b	b	c	c	c	c	c	c	c	c

DISTRICT CENSUS HANDBOOK-CHURACHANDPUR

Census of India 2011- Village Directory

Amenities and Land use (As in 2009)

Name of District:-Churachandpur

Location CodeNo:-274

Name of TD Block:-Lamka

Location CodeNo:-0016

Number of Medical Amenities available. (If not available within the village , the distance range code viz; a for < 5 Kms, b for 5-10 Kms and c for 10+ kms of nearest place where facility is available is given).											Number of Non-Government Medical Amenities available.							Availability of drinking water - Yes / No							
21	22	23	24	25	26	27	28	29	30	31	32	33	34	35	36	37	38	39	40	41	42	43	44	45	46
Community health centre (CHC)	Primary health centre (PHC)	Primary health sub centre (PHS)	Maternity and child welfare centre (MCW)	T.B. clinic (TBC)	Hospital-allopathic (HA)	Hospital-alternative medicine (HO)	Dispensary (D)	Veterinary hospital (VH)	Mobile health clinic (MHC)	Family welfare centre (FWC)	Charitable non Govt. hospital/Nursing home.	Medical practitioner with MBBS Degree	Medical practitioner with other degree	Medical practitioner with no degree	Traditional practitioner and faith healer .	Medicine Shop	Others	Tap water (Treated/Untreated)	Well water (Covered / Uncovered well)	Hand Pump	Tube wells / Bore well	Spring	River / Canal	Tank / Pond / Lake	Others
a	a	a	b	a	b	b	a	a	a	1	1	0	0	1	0	6	0	Yes	Yes	Yes	No	No	Yes	Yes	No
a	a	a	b	a	a	a	a	a	a	a	1	4	4	1	2	5	0	Yes	Yes	No	No	No	No	Yes	No
a	a	a	b	a	a	a	a	a	a	a	0	0	0	0	0	0	0	Yes	Yes	Yes	Yes	Yes	No	No	No
a	a	a	1	1	a	1	a	a	a	1	1	3	0	0	0	9	0	No	Yes	No	No	Yes	Yes	Yes	No
a	a	a	a	a	a	a	a	a	a	a	0	2	0	5	0	0	0	Yes	Yes	No	No	No	No	Yes	No
a	a	a	a	a	a	a	a	a	a	a	1	2	0	0	0	3	0	No	Yes	No	No	No	No	Yes	No
a	a	a	a	b	a	a	a	a	a	a	0	1	0	1	0	1	0	Yes	Yes	No	No	No	No	Yes	No
a	a	a	a	a	a	a	a	a	a	a	0	0	2	6	0	1	0	Yes	Yes	No	No	Yes	No	Yes	No
a	a	a	a	a	a	a	a	a	a	a	0	1	0	0	0	0	0	No	Yes	No	No	No	Yes	Yes	No
a	a	a	a	a	a	a	a	a	a	a	0	2	0	10	0	2	0	Yes	Yes	No	No	No	No	Yes	No
a	a	a	a	b	b	b	a	a	a	a	0	0	0	0	0	2	0	Yes	Yes	No	No	No	No	Yes	No
a	a	a	a	b	a	a	a	a	a	a	0	0	0	0	0	0	0	No	Yes	No	No	No	No	No	No
a	a	a	a	a	a	a	a	a	a	a	0	6	0	0	0	5	0	No	Yes	No	No	Yes	No	No	No
a	a	1	b	b	b	b	a	a	a	a	0	1	2	2	2	2	0	Yes	No	No	No	No	No	No	No
b	b	1	b	b	b	b	b	b	b	b	0	0	0	0	0	0	0	No	No	No	No	No	No	No	No
c	c	c	c	b	c	c	c	c	c	c	0	0	0	0	0	0	0	No	No	No	No	Yes	No	No	No
c	c	1	c	b	c	c	c	c	c	c	0	0	0	0	0	0	0	Yes	No	No	No	No	No	No	No
c	c	a	c	b	b	b	c	c	c	c	0	0	0	0	0	0	0	No	Yes	No	No	No	No	Yes	No
b	b	b	b	b	b	b	b	a	a	a	0	0	0	0	0	0	0	No	Yes	Yes	No	No	No	Yes	No

DISTRICT CENSUS HANDBOOK-CHURACHANDPUR

Census of India 2011- Village Directory

Amenities and Land use (As in 2009)

Name of District:-Churachandpur

Location CodeNo:-274

Name of TD Block:-Lamka

Location CodeNo:-0016

Availability of toilet & others Yes / No				Communication and transport facilities (If amenities available code -Yes is given except for Village Pin Code .If not available within the village , the distance range code viz; a for < 5 Kms, b for 5-10 Kms and c for 10+ kms of nearest place where facility is available is given).																
47	48	49	50	51	52	53	54	55	56	57	58	59	60	61	62	63	64	65	66	67
Community toilet including bath.	Community toilet excluding bath.	Rural sanitary mart or sanitary hardware outlet available near the village.	Community bio- gas or recycle of waste for productive use.	Post office(PO)	Sub post office (SPO)	Post & Telegraph office (P&TO)	Village Pin Code	Telephones (L and lines)	Public call office (PCO)	Mobile phone coverage	Internet cafes/ Common service centre (CSC)	Private courier facility	Bus service (Public & Private)	Railway stations	Auto/Modified Autos	Taxis and Vans	Tractors	Cycle-pulled rickshaws(Manual & Machine driven)	Carts driven by animals	Sea /River ferry service
No	No	No	No	a	a	c	795128	a	a	Yes	a	c	a	c	a	a				
No	No	No	No	a	Yes	c	795128	Yes	Yes	Yes	Yes	c	Yes	c	Yes	Yes	Yes	Yes	Yes	Yes
No	No	No	No	a	a	c	795128	a	a	a	a	c	a	c	a	a	a			a
No	No	No	No	a	a	c	795128	Yes	a	Yes	a	c	a	c	Yes	Yes	a	Yes	a	
No	No	No	No	a	a	c	795128	Yes	Yes	Yes	a	c	Yes	c	Yes	a	a	Yes		
No	No	No	No	a	a	c	795128	a	Yes	Yes	a	c	Yes	c	Yes	Yes	Yes	Yes	c	
No	No	No	No	b	a	c	795128	Yes	a	Yes	a	c	a	c	Yes	Yes	a	Yes	c	
No	No	No	No	a	a	c	795128	Yes	Yes	Yes	a	c	a	c	Yes	Yes	Yes	Yes	c	
No	No	No	No	a	a	c	795128	Yes	Yes	Yes	a	c	a	c	Yes	a	a			
No	No	No	No	a	Yes	c	795128	Yes	Yes	Yes	Yes	c	a	c	Yes	a	a	Yes	a	
No	No	No	No	a	a	c	795128	Yes	Yes	Yes	a	c	Yes	c	Yes	Yes	a	Yes	b	
No	No	No	No	a	a	c	795128	Yes	a	Yes	a	c	a	c	a	a	a	Yes	b	
No	No	No	No	a	Yes	c	795128	Yes	Yes	Yes	a	c	Yes	c	Yes	Yes		Yes	b	
No	No	No	No	a	Yes	c	795128	a	a	Yes	a	c	a	c	a	a	c	Yes	b	
No	No	No	No	b	b	c	795128	b	b	b	b	c	b	c	b	b				
No	No	No	No	c	c	c	795128	c	c	c	c	c	c	c	c	c	a			b
No	No	No	No	c	c	c	795128	c	c	c	c	c	c	c	c	c	a			b
No	No	No	No	c	a	c	795128	c	c	c	c	c	c	c	c	c	a			b
No	No	No	No	b	b	c	795128	b	Yes	b	b	c	Yes	c	b	Yes	a			b

DISTRICT CENSUS HANDBOOK-CHURACHANDPUR

Census of India 2011- Village Directory

Amenities and Land use (As in 2009)

Name of District:-Churachandpur

Location CodeNo:-274

Name of TD Block:-Lamka

Location CodeNo:-0016

Village connected to highways,village roads, banks & credit societies (If amenities available code -Yes is given, If not available within the village , the distance range code viz; a for < 5 Kms, b for 5-10 Kms and c for 10+ kms of nearest place where facility is available is given).										Availability of miscellaneous facilities (If amenities available code -Yes is given, If not available within the village , the distance range code viz; a for < 5 Kms, b for 5-10 Kms and c for 10+ kms of nearest place where facility is available is given).												
68	69	70	71	72	73	74	75	76	77	78	79	80	81	82	83	84	85	86	87	88	89	90
Connected to national highway(NH)	Connected to state highway(SH)	Connected to major district road (MDR)	Connected to others district road	Pucca roads	Kutchcha roads	Water bounded macadam(WBM) roads	Navigable waterway (river/canal)(NW)	Footpaths (FP)	Commercial & Co-operative Banks	ATM	Agricultural Credit Societies	Self-Help Group (SHG)	Public distribution system (PDS) shop	Mandis / Regular market	Weekly Haat	Agricultural marketing society	Integrated Child Development Scheme (Nutritional Centres)	Angan wadi Centre (Nutritional Centres)	Others (Nutritional Centres)	ASHA (Accredited Social Health Activist)	Community centre with/without TV	Sports Field,
Yes	Yes	Yes	Yes	Yes	Yes	b	Yes	Yes	a	Yes	Yes	Yes	Yes	Yes	Yes	a	a	Yes	Yes	Yes	a	Yes
a	Yes	Yes	Yes	Yes	Yes	c	Yes	a	a	a	Yes	Yes	a	a	a	a	Yes	Yes	Yes	Yes	Yes	a
a	a	a	a	a	Yes	a	Yes	a	a	a	Yes	a	a	Yes	a	a	Yes	Yes	a	a	a	a
a	a	Yes	Yes	Yes	b	b	Yes	a	a	a	Yes	a	a	Yes	a	a	Yes	Yes	Yes	Yes	Yes	a
Yes	Yes	Yes	a	Yes	Yes	b	Yes	a	a	Yes	Yes	a	Yes	Yes	a	a	Yes	Yes	a	a	Yes	Yes
Yes	Yes	Yes	Yes	Yes	Yes	Yes	Yes	a	a	a	b	Yes	Yes	Yes	Yes	Yes	a	Yes	Yes	Yes	a	a
a	a	a	a	Yes	b	b	Yes	a	a	Yes	a	a	Yes	Yes	a	Yes	Yes	Yes	a	a	Yes	Yes
a	Yes	Yes	a	Yes	b	b	Yes	a	a	Yes	Yes	a	Yes	Yes	a	a	Yes	Yes	a	a	a	a
a	Yes	Yes	a	a	Yes	a	Yes	a	a	Yes	Yes	a	a	Yes	a	a	Yes	Yes	Yes	Yes	Yes	a
Yes	Yes	Yes	Yes	Yes	Yes	c	Yes	a	a	a	a	a	Yes	Yes	a	a	Yes	Yes	a	a	a	a
a	a	a	Yes	a	Yes	a	Yes	a	a	a	Yes	Yes	c	Yes	a	a	Yes	Yes	Yes	Yes	a	a
a	a	a	a	Yes	c	c	Yes	a	a	a	Yes	Yes	Yes	Yes	a	a	Yes	Yes	Yes	Yes	Yes	a
Yes	Yes	Yes	Yes	Yes	Yes	Yes	Yes	a	a	a	Yes	Yes	a	a	a	a	Yes	Yes	Yes	Yes	a	a
a	a	a	a	Yes	c	c	Yes	b	b	b	Yes	Yes	b	Yes	b	b	Yes	Yes	b	b	b	b
c	b	b	b	b	Yes	b	Yes	c	c	c	c	c	c	Yes	c	c	c	Yes	c	c	c	c
c	Yes	c	c	c	Yes	c	Yes	c	c	c	Yes	Yes	c	Yes	c	c	Yes	Yes	Yes	Yes	c	Yes
b	c	Yes	c	a	Yes	a	Yes	c	c	c	c	c	c	Yes	c	c	Yes	Yes	c	c	c	Yes
Yes	Yes	Yes	b	Yes	Yes	c	Yes	b	b	b	a	a	b	Yes	b	b	Yes	Yes	Yes	b	b	b

DISTRICT CENSUS HANDBOOK-CHURACHANDPUR

Census of India 2011- Village Directory

Amenities and Land use (As in 2009)

Name of District:-Churachandpur

Location CodeNo:-274

Name of TD Block:-Lamka

Location CodeNo:-0016

Availability of miscellaneous facilities (If amenities available code -Yes is given, If not available within the village , the distance range code viz; a for < 5 Kms, b for 5-10 Kms and c for 10+ kms of nearest place where facility is available is given).		Availability of electricity (Yes/No)		Land Use															
				Nearest Town		Area under different types of land use (in hectares rounded up to one decimal place)													
Sports Club / Recreation Centre	Cinema / Video Hall	Public Library	Public Reading Room	Newspaper Supply	Assembly Polling station	Birth & Death Registration Office	Power Supply for Domestic Use (ED)	Power Supply for Agricultural Use (EAG)	Power Supply for Commercial Use (EC)	Power Supply for All Uses (EA)	Name	Distance range code i.e. a for < 5 Kms, b for 5-10 Kms and c for 10+ kms .	Forests	Area under Non-agricultural Uses	Barren and Un-cultivable land	Permanent Pastures and Other Grazing Lands	Land Under Miscellaneous Tree Crops etc.	Culturable Waste Land	Fallow lands other than current fallows
91	92	93	94	95	96	97	98	99	100	101	102	103	104	105	106	107	108	109	110
a	a	a	a	Yes	Yes	Yes	Yes	No	No	Yes	KWAKTA	c	0	0	0	0	0	0	0
a	a	a	a	Yes	Yes	a	Yes	No	Yes	Yes	KWAKTA	b	0	0	0	0	0	0	0
a	a	a	a	Yes	a	a	Yes	No	No	Yes	KWAKTA	c	0	0	0	0	0	0	0
a	a	a	a	Yes	Yes	Yes	Yes	No	No	Yes	KWAKTA	c	0	0	0	0	0	0	0
Yes	Yes	a	a	Yes	Yes	a	Yes	No	No	Yes	KWAKTA	c	0	0	0	0	0	0	0
a	a	a	a	Yes	a	a	Yes	No	No	Yes	KWAKTA	c	0	0	0	0	0	0	0
Yes	a	a	Yes	Yes	a	a	Yes	No	No	Yes	KWAKTA	c	0	0	0	0	0	0	0
Yes	a	a	a	Yes	Yes	a	Yes	No	No	Yes	KWAKTA	c	0	0	0	0	0	0	0
Yes	a	a	a	Yes	Yes	a	Yes	No	No	Yes	KWAKTA	c	0	0	0	0	0	0	0
a	a	a	a	Yes	a	a	Yes	No	No	Yes	KWAKTA	b	0	0	0	0	0	0	0
a	a	a	a	Yes	Yes	a	Yes	No	No	Yes	KWAKTA	c	0	0	0	0	0	0	0
a	a	a	a	Yes	Yes	a	Yes	No	No	Yes	KWAKTA	c	0	0	0	0	0	0	0
a	a	a	a	Yes	Yes	a	Yes	No	No	Yes	KWAKTA	c	0	0	0	0	0	0	0
b	b	b	b	b	Yes	b	Yes	No	No	Yes	KWAKTA	c	0	0	0	0	0	0	0
c	c	c	c	c	b	c	No	No	No	No	KWAKTA	c	0	0	0	0	0	0	0
c	c	c	c	c	Yes	c	No	No	No	No	KWAKTA	c	0	0	0	0	0	0	0
c	c	c	c	c	a	c	No	No	No	No	KWAKTA	c	0	0	0	0	0	0	0
b	b	b	b	Yes	a	b	Yes	No	No	Yes	KWAKTA	c	0	0	0	0	0	0	0

DISTRICT CENSUS HANDBOOK-CHURACHANDPUR

Census of India 2011- Village Directory

Amenities and Land use (As in 2009)

Name of District:-Churachandpur

Location CodeNo:-274

Name of TD Block:-Lamka

Location CodeNo:-0016

Land Use										Name of three most important commodities manufactured			Name of Village	Serial Number
Area under different types of land use (in hectares rounded up to one decimal place)				Area irrigated by source (in hectare).						First	Second	Third		
Current Fallows	Net Area Sown	Total Irrigated Land Area	Total Un-irrigated Land Area	Canals (C)	Wells/Tube-wells(W/TW)	Tanks/Lakes(T/L)	Water Falls(WF)	Others(O)						
111	112	113	114	115	116	117	118	119	120	121	122			
0	0	0	0	0	0	0	0	0	Knitting			Hiangtam Lamka	213	
0	0	0	0	0	0	0	0	0				Salem Veng	214	
0	0	0	0	0	0	0	0	0	Knitting			Chengkonpang	215	
0	0	0	0	0	0	0	0	0				Ccpur H.Q.	216	
0	0	0	0	0	0	0	0	0	Knitting			Bungmual	217	
0	0	0	0	0	0	0	0	0				Hmuia Veng	218	
0	0	0	0	0	0	0	0	0	Knitting			Vengnuam	219	
0	0	0	0	0	0	0	0	0	Knitting			College Veng	220	
0	0	0	0	0	0	0	0	0	Furniture			Dorcas Veng	221	
0	0	0	0	0	0	0	0	0	Furniture			Gouchinkhup Veng	222	
0	0	0	0	0	0	0	0	0				Elim Veng	223	
0	0	0	0	0	0	0	0	0				Sim Veng	224	
0	0	0	0	0	0	0	0	0				Hebron Veng	225	
0	0	0	0	0	0	0	0	0				Pearson	226	
0	0	0	0	0	0	0	0	0				Mission Compound(Ccp)	227	
0	0	0	0	0	0	0	0	0				Haopi	228	
0	0	0	0	0	0	0	0	0				Lamzang	229	
0	0	0	0	0	0	0	0	0				Phaibem	230	
0	0	0	0	0	0	0	0	0				Ngoiphai	231	

DISTRICT CENSUS HANDBOOK-CHURACHANDPUR

1	2	3	4	5	6	7	8	9	10	11	12	13	14	15	16	17	18	19	20
232	Zoumun	269629	0	66	15	c	a	a	a	b	b	c	c	c	c	c	c	c	c
233	Gelzang	269630	0	287	63	c		1	1	b	c	c	c	c	c	c	c	c	c
234	Matamualtam	269631	0	474	83	b		1	a	a	b	b	c	c	c	c	c	c	c
235	Buallian	269632	0	281	46	b		1	a	a	b	b	c	c	c	c	c	c	c
236	Mata	269633	0	2273	357	b		1	1	1	b	b	c	c	c	c	c	c	c
237	Bishanmual	269635	0	64	12	b	a	a	a	b	b	c	c	c	c	c	c	c	c
238	Phaihel	269636	0	185	33	b	a	a	a	a	b	c	c	c	c	c	c	c	c
239	Lingsiphai	269637	0	1303	220		1	1	2	b	b	b	c	c	c	c	c	c	c
240	Tualnuam	269638	0	187	31	b		1	1	b	b	b	c	c	c	c	c	c	c
241	Tangmual	269639	0	603	106	b	a	a	a	b	b	c	c	c	c	c	c	c	c
242	Suongsibok	269640	0	125	18	b	a	a	a	b	b	c	c	c	c	c	c	c	c
243	Thingkangphai	269641	0	2017	397	a		2	1	1	1	a	c	c	c	c	c	c	c
244	Konpui	269642	0	625	123	a	a	a	a	a	a	a	c	c	c	c	c	c	c
245	Pangjol	269643	0	419	69	a	a	a	b	a	a	a	c	c	c	c	c	c	c
246	Tanguam	269644	0	929	166		1	1	a	a	a	a	c	c	c	c	c	c	c
247	Lanva	269645	0	905	162		1	1	1	1	a	a	c	c	c	c	c	c	c
248	Gangpimual	269646	0	2638	457		2	2	2	a	a	a	c	c	c	c	c	c	c
249	Ngathal	269647	0	932	164		1	1	1	a	a	a	c	c	c	c	c	c	c
Block TO TAL :			0	55031	9373		22	27	27	14	9	6	0	0	0	0	0	0	0

DISTRICT CENSUS HANDBOOK-CHURACHANDPUR

21	22	23	24	25	26	27	28	29	30	31	32	33	34	35	36	37	38	39	40	41	42	43	44	45	46	
c	c	a	c	b	b	b	c	c	c	c	0	0	0	0	0	0	0	No	Yes	No	No	No	No	Yes	No	
c	c	1	c	b	b	b	c	c	c	c	0	0	0	0	0	0	0	No	No	No	No	No	Yes	No	No	
b	b	a	b	b	b	b	b	b	b	b	0	0	0	0	0	0	0	No	No	No	No	No	Yes	No	No	
b	a	a	b	b	b	b	b	b	b	b	0	0	0	0	0	0	0	No	No	No	No	Yes	No	No	No	
b	b	1	b	a	b	b	b	a	a	a	0	0	0	0	0	0	0	Yes	No	No	No	No	Yes	Yes	No	
b	b	a	b	a	b	b	b	b	b	b	0	0	0	0	0	0	0	No	Yes	No	No	No	Yes	No	No	
b	b	a	b	a	b	b	b	b	b	b	0	0	0	0	0	0	0	No	Yes	No	No	Yes	No	No	No	
b	b	a	b	a	a	a	b	b	b	b	0	0	0	0	0	0	0	Yes	Yes	No	No	Yes	No	No	No	
b	b	a	b	a	a	a	b	b	b	b	0	0	1	0	0	0	0	No	No	Yes	No	Yes	No	No	No	
b	b	a	b	a	a	a	a	b	b	b	0	0	0	0	0	0	0	No	Yes	No	No	Yes	No	No	No	
b	b	a	b	b	a	a	b	b	b	b	0	0	0	0	0	0	0	No	Yes	No	No	No	No	No	No	
a	a	1	a	b	a	a	a	a	a	a	0	0	0	0	0	0	1	0	Yes	Yes	Yes	No	No	No	No	
a	a	a	a	c	a	a	a	a	a	a	0	0	0	0	0	1	1	0	Yes	Yes	No	No	No	Yes	Yes	No
a	a	a	a	c	a	a	a	a	a	a	0	0	0	0	0	0	0	Yes	No	Yes	No	No	No	No	No	
a	a	a	a	c	b	b	a	a	a	a	0	0	0	0	0	0	0	Yes	Yes	No	No	No	No	No	No	
a	a	a	a	b	b	b	a	a	a	a	0	0	0	0	0	0	0	Yes	No	No	No	No	No	No	No	
a	a	a	a	b	c	c	a	a	a	a	1	0	0	0	0	0	0	Yes	Yes	No	No	No	Yes	No	No	
b	b	a	a	b	c	c	a	a	a	a	0	0	0	0	0	0	0	Yes	Yes	No	No	No	Yes	No	No	
0	0	6	1	1	0	1	0	0	0	2	5	22	9	26	5	38	0	19	26	6	1	10	10	15	0	

DISTRICT CENSUS HANDBOOK-CHURACHANDPUR

47	48	49	50	51	52	53	54	55	56	57	58	59	60	61	62	63	64	65	66	67	
No	No	No	No	c	c	c	795128	c	c	Yes	c	c	Yes	c	c	c	a		b		
No	No	No	No	c	Yes	c	795128	c	c	Yes	c	c	Yes	c	c	a	b		b		
No	No	No	No	b	b	c	795128	b	b	Yes	b	c	Yes	c	b	b	c		b		
No	No	No	No	b	b	c	795128	b	b	Yes	b	c	Yes	c	b	b	c		b		
No	No	No	No	b	b	c	795128	b	b	Yes	b	c	Yes	c	Yes	Yes	c		b		
No	No	No	No	b	b	c	795128	b	b	Yes	b	c	b	c	Yes	b	b		b		
No	No	No	No	b	b	c	795128	b	b	Yes	b	c	b	c	a	a	b		a		
No	No	No	No	b	Yes	c	795128	b	b	Yes	b	c	c	c	b	Yes	b		a		
No	No	No	No	b	b	c	795128	b	b	Yes	b	c	b	c	Yes	Yes	b		b		
No	No	No	No	b	b	c	795128	b	b	Yes	b	c	b	c	Yes	Yes	b		b		
No	No	No	No	b	b	c	795128	b	b	Yes	b	c	b	c	a	a	b		c		
No	No	No	No	a	a	c	795128	Yes	Yes	Yes	a	c	Yes	c	Yes	Yes	Yes	Yes	Yes		
No	No	No	No	a	Yes	c	795128	a	a	Yes	a	c	Yes	c	Yes	Yes	Yes	Yes	Yes		
No	No	No	No	a	a	c	795128	Yes	a	Yes	a	c	Yes	c	a	Yes	b		c		
No	No	No	No	a	a	c	795128	a	a	a	a	c	a	c	a	a	b		c		
No	No	No	No	a	a	c	795128	a	a	a	a	c	a	c	a	a	b		c		
No	No	No	No	a	a	c	795128	a	a	a	a	c	a	c	a	a	b		c		
No	No	No	No	a	a	c	795128	Yes	Yes	Yes	a	c	Yes	c	Yes	a	Yes	Yes	Yes		
0	0	0	0	0	0	7	0	37	13	11	28	2	0	15	0	17	15	6	14	4	0

DISTRICT CENSUS HANDBOOK-CHURACHANDPUR

68	69	70	71	72	73	74	75	76	77	78	79	80	81	82	83	84	85	86	87	88	89	90
a	Yes	Yes	a	a	Yes	a		Yes	c	c	c	a	a	c	Yes	a	c	Yes	Yes	c	c	c
a	Yes	Yes	a	a	Yes	a		Yes	c	c	c	Yes	Yes	c	Yes	c	c	Yes	Yes	Yes	c	Yes
Yes	Yes	Yes	a	Yes	c	c		Yes	b	b	b	Yes	Yes	b	Yes	b	b	Yes	Yes	Yes	b	Yes
Yes	Yes	Yes	a	Yes	Yes	c		Yes	b	b	b	a	a	b	Yes	b	b	Yes	Yes	Yes	b	Yes
Yes	Yes	Yes	Yes	Yes	Yes	Yes	Yes	Yes	b	b	b	Yes	Yes	Yes	b	b	b	Yes	Yes	Yes	Yes	Yes
a	a	a	a	a	Yes	c		Yes	b	b	b	a	a	b	Yes	b	b	Yes	Yes	Yes	b	b
a	a	a	a	a	Yes	c		Yes	b	b	b	a	a	b	Yes	b	b	Yes	Yes	Yes	b	b
Yes	Yes	a	a	Yes	Yes	b		Yes	b	b	b	Yes	Yes	b	Yes	b	b	Yes	Yes	b	b	Yes
a	Yes	Yes	b	a	Yes	c		Yes	b	b	b	Yes	a	b	Yes	b	b	Yes	Yes	Yes	Yes	Yes
Yes	Yes	a	a	a	Yes	c		Yes	b	b	b	a	a	b	Yes	b	b	Yes	Yes	Yes	b	b
a	a	a	a	a	Yes	c		Yes	b	b	a	a	a	b	Yes	b	b	Yes	Yes	b	b	b
Yes	Yes	Yes	Yes	Yes	Yes	b		Yes	a	a	a	Yes	Yes	a	a	a	a	Yes	Yes	a	a	Yes
Yes	a	Yes	Yes	Yes	Yes	c		Yes	a	a	a	Yes	a	Yes	a	a	a	Yes	Yes	Yes	Yes	Yes
a	Yes	Yes	Yes	a	Yes	a		Yes	a	a	a	a	Yes	a	Yes	a	a	Yes	Yes	Yes	a	Yes
a	a	a	a	Yes	c	Yes		Yes	a	a	a	a	Yes	a	a	a	a	Yes	Yes	Yes	a	Yes
a	a	Yes	Yes	a	Yes	a		Yes	a	a	a	a	Yes	a	Yes	a	a	Yes	Yes	Yes	a	Yes
a	a	a	a	Yes	b	Yes		Yes	a	c	a	a	Yes	a	a	a	a	Yes	Yes	a	a	Yes
a	Yes	a	a	Yes	Yes	c		Yes	a	a	a	Yes	Yes	a	a	a	a	Yes	Yes	Yes	a	Yes
13	21	21	12	22	28	6	0	37	1	0	5	20	18	9	28	1	1	36	37	24	7	18

DISTRICT CENSUS HANDBOOK-CHURACHANDPUR

91	92	93	94	95	96	97	98	99	100	101	102	103	104	105	106	107	108	109	110
c	c	c	c	Yes	a	c	Yes	No	No	Yes	KWAKTA	c	0	0	0	0	0	0	0
Yes	c	c	c	Yes	Yes	c	No	No	No	No	KWAKTA	c	0	0	0	0	0	0	0
b	b	b	b	Yes	a	b	Yes	No	No	Yes	KWAKTA	c	0	0	0	0	0	0	0
b	b	b	b	Yes	a	b	Yes	No	No	Yes	KWAKTA	c	0	0	0	0	0	0	0
b	b	b	b	Yes	Yes	b	Yes	No	No	Yes	KWAKTA	c	0	0	0	0	0	0	0
b	b	b	b	Yes	a	Yes	Yes	No	No	Yes	KWAKTA	c	0	0	0	0	0	0	0
b	b	b	b	Yes	a	b	Yes	No	No	Yes	KWAKTA	c	0	0	0	0	0	0	0
b	b	b	b	Yes	Yes	b	Yes	No	No	Yes	KWAKTA	c	0	0	0	0	0	0	0
b	b	b	b	Yes	a	a	Yes	No	No	Yes	KWAKTA	c	0	0	0	0	0	0	0
b	b	b	b	Yes	a	b	Yes	No	No	Yes	KWAKTA	c	0	0	0	0	0	0	0
b	b	b	b	Yes	a	b	Yes	No	No	Yes	KWAKTA	c	0	0	0	0	0	0	0
a	a	a	a	Yes	Yes	a	Yes	No	No	Yes	KWAKTA	c	0	0	0	0	0	0	0
Yes	a	a	a	Yes	Yes	a	Yes	No	No	Yes	KWAKTA	b	0	0	0	0	0	0	0
a	a	a	a	Yes	a	a	Yes	No	No	Yes	KWAKTA	c	0	0	0	0	0	0	0
Yes	a	a	a	Yes	Yes	a	Yes	No	No	Yes	KWAKTA	c	0	0	0	0	0	0	0
a	a	a	a	Yes	Yes	a	Yes	No	No	Yes	KWAKTA	c	0	0	0	0	0	0	0
a	a	a	a	Yes	Yes	a	Yes	No	No	Yes	KWAKTA	c	0	0	0	0	0	0	0
a	a	a	a	Yes	Yes	a	Yes	No	No	Yes	KWAKTA	c	0	0	0	0	0	0	0
8	1	0	1	33	21	3	33	0	1	33		0	0	0	0	0	0	0	0

DISTRICT CENSUS HANDBOOK-CHURACHANDPUR

111	112	113	114	115	116	117	118	119	120	121	122	2	1
0	0	0	0	0	0	0	0	0				Zoumun	232
0	0	0	0	0	0	0	0	0				Gelzang	233
0	0	0	0	0	0	0	0	0				Matamualtam	234
0	0	0	0	0	0	0	0	0				Buallian	235
0	0	0	0	0	0	0	0	0				Mata	236
0	0	0	0	0	0	0	0	0				Bishanmual	237
0	0	0	0	0	0	0	0	0				Phaihel	238
0	0	0	0	0	0	0	0	0				Lingsiphai	239
0	0	0	0	0	0	0	0	0				Tualnuam	240
0	0	0	0	0	0	0	0	0				Tangmual	241
0	0	0	0	0	0	0	0	0				Suongsibok	242
0	0	0	0	0	0	0	0	0				Thingkangphai	243
0	0	0	0	0	0	0	0	0				Konpui	244
0	0	0	0	0	0	0	0	0				Pangjol	245
0	0	0	0	0	0	0	0	0				Tanguam	246
0	0	0	0	0	0	0	0	0				Lanva	247
0	0	0	0	0	0	0	0	0	0	Knitting		Gangpimual	248
0	0	0	0	0	0	0	0	0				Ngathal	249
0	0	0	0	0	0	0	0	0					

DISTRICT CENSUS HANDBOOK-CHURACHANDPUR

Census of India 2011- Village Directory

Amenities and Land use (As in 2009)

Name of District:-Churachandpur

Location CodeNo:-274

Name of TD Block:-Tuibong

Location CodeNo:-0017

Sr.No.	Name village	Location code no.	Total area of the village (in hectares rounded up to one decimal place)	Total population (2011 census)	Number of households (2011 census)	Number of educational amenities available. (If not available within the village , the distance range code viz; a for < 5 Kms, b for 5-10 Kms and c for 10+ kms of nearest place where facility is available is given).													
						Pre-Primary school (PP)	Primary school (P)	Middle school (M)	Secondary School (S)	Senior Secondary school (SS)	Degree college of arts science & commerce (ASC)	Engineering college(EC)	Medical college (MC)	Management institute (MI)	Polytechnic (Pt)	Vocational training school /ITI	Non-formal training centre (NFTC)	Special school for disabled (SSD)	Others (specify)
1	2	3	4	5	6	7	8	9	10	11	12	13	14	15	16	17	18	19	20
250	Pangiang	269492	0	98	20	b	1	b	b	b	b	c	c	c	c	c	c	c	c
251	Mualsang	269509	0	65	13	a	a	a	a	a	c	c	c	c	c	c	c	c	c
252	G. Mongiang	269520	0	141	30	a	a	a	a	a	c	c	c	c	c	c	c	c	c
253	Kangvai	269521	0	939	177	2	2	2	2	a	c	c	c	c	c	c	c	c	c
254	K.Kotlian	269523	0	145	26	b	b	b	b	b	c	c	c	c	c	c	c	c	c
255	New Zalenphai	269525	0	275	58	a	a	a	a	a	c	c	c	c	c	c	c	c	c
256	Torbung	269526	0	439	82	2	2	1	a	a	b	c	c	c	c	c	c	c	c
257	Matijang	269527	0	646	117	1	1	b	b	c	c	c	c	c	c	c	c	c	c
258	Maichammun	269528	0	290	56	a	a	a	a	a	c	c	c	c	c	c	c	c	c
259	Kangoi Paolian	269530	0	291	61	b	b	b	b	b	c	c	c	c	c	c	c	c	c
260	Pengiang	269531	0	422	68	1	1	a	a	a	c	c	c	c	c	c	c	c	c
261	T.Thingiang	269532	0	112	23	a	a	a	a	c	c	c	c	c	c	c	c	c	c
262	Torbung Loklaiphai	269534	0	197	40	2	2	1	1	c	c	c	c	c	c	c	c	c	c
263	S.Kotlian	269535	0	411	70	1	1	1	a	b	b	c	c	c	c	c	c	c	c
264	S.Bualjang	269536	0	312	51	1	1	b	b	b	b	c	c	c	c	c	c	c	c
265	Jikpi Tampak	269537	0	119	23	b	b	b	c	c	c	c	c	c	c	c	c	c	c
266	Kaprang	269538	0	527	133	b	b	b	b	b	b	c	c	c	c	c	c	c	c
267	Leisang	269539	0	224	38	1	1	1	b	b	b	c	c	c	c	c	c	c	c
268	Monglianphai	269540	0	720	131	b	b	b	b	b	b	c	c	c	c	c	c	c	c
269	Tollen	269541	0	551	117	2	2	2	b	b	b	c	c	c	c	c	c	c	c

DISTRICT CENSUS HANDBOOK-CHURACHANDPUR

Census of India 2011- Village Directory

Amenities and Land use (As in 2009)

Name of District:-Churachandpur

Location CodeNo:-274

Name of TD Block:-Tuibong

Location CodeNo:-0017

Number of Medical Amenities available. (If not available within the village , the distance range code viz; a for < 5 Kms, b for 5-10 Kms and c for 10+ kms of nearest place where facility is available is given).												Number of Non-Government Medical Amenities available.						Availability of drinking water - Yes / No							
21	22	23	24	25	26	27	28	29	30	31	32	33	34	35	36	37	38	39	40	41	42	43	44	45	46
b	b	b	b	b	b	b	b	c	c	c	0	0	0	0	0	0	0	No	No	No	No	No	Yes	No	No
a	a	a	a	b	a	a	a	a	a	a	0	0	0	0	0	0	0	No	No	No	No	No	Yes	Yes	No
a	a	a	c	b	c	c	c	c	c	c	0	0	0	0	0	0	0	No	No	No	No	Yes	No	No	No
c	a	a	c	c	c	c	c	c	c	c	0	1	0	1	0	0	0	Yes	No	No	No	No	No	Yes	No
b	b	b	c	b	b	b	c	c	c	c	0	0	0	0	0	0	0	No	No	No	No	Yes	Yes	Yes	No
c	c	a	c	c	c	c	c	c	c	c	0	0	0	0	0	0	0	No	Yes	No	No	No	Yes	No	No
b	a	a	b	c	b	b	a	b	b	b	0	0	0	0	0	0	0	No	No	No	No	No	Yes	No	No
c	c	a	c	c	c	c	c	c	c	c	0	0	0	0	0	0	0	Yes	No	No	No	No	No	Yes	No
c	a	a	c	c	c	c	c	c	c	c	0	0	0	0	0	0	0	No	Yes	No	No	No	Yes	No	No
c	b	a	c	b	c	c	c	c	c	c	0	0	0	0	0	0	0	No	No	No	No	Yes	Yes	No	No
c	a	a	c	c	c	c	c	c	c	c	0	0	0	0	0	0	0	Yes	No	No	No	No	Yes	Yes	No
c	b	a	c	b	b	b	c	c	c	c	0	0	0	0	0	0	0	No	No	No	No	Yes	Yes	No	No
b	a	a	b	b	b	b	b	b	b	b	0	0	0	0	0	0	0	Yes	No	No	No	No	Yes	Yes	No
b	b	a	b	b	b	b	b	b	b	b	0	0	0	0	0	0	0	Yes	No	No	No	No	No	No	No
c	a	a	c	b	b	b	c	c	c	c	0	0	0	0	0	0	0	No	No	No	No	Yes	Yes	No	No
b	a	a	b	b	b	b	b	b	b	b	0	0	0	0	0	0	0	Yes	No	No	No	No	No	Yes	No
b	b	1	b	b	b	b	b	b	b	b	0	0	0	0	0	0	0	No	No	No	No	No	Yes	No	No
b	b	a	b	b	b	b	b	b	b	b	0	0	0	0	0	0	0	Yes	Yes	No	No	No	Yes	Yes	No
b	b	a	b	b	b	b	b	b	b	b	0	0	0	1	0	0	0	Yes	No	Yes	No	Yes	No	No	No

DISTRICT CENSUS HANDBOOK-CHURACHANDPUR

Census of India 2011- Village Directory

Amenities and Land use (As in 2009)

Name of District:-Churachandpur

Location CodeNo:-274

Name of TD Block:-Tuibong

Location CodeNo:-0017

Availability of toilet & others Yes / No				Communication and transport facilities (If amenities available code -Yes is given except for Village Pin Code ,If not available within the village , the distance range code viz; a for < 5 Kms, b for 5-10 Kms and c for 10+ kms of nearest place where facility is available is given).																
47	48	49	50	51	52	53	54	55	56	57	58	59	60	61	62	63	64	65	66	67
Community toilet including bath.	Community toilet excluding bath.	Rural sanitary mart or sanitary hardware outlet available near the village.	Community bio- gas or recycle of waste for productive use.	Post office(PO)	Sub post office (SPO)	Post & Telegraph office (P&TO)	Village Pin Code	Telephones (Land lines)	Public call office (PCO)	Mobile phone coverage	Internet cafes/ Common service centre (CSC)	Private courier facility	Bus service (Public & Private)	Railway stations	Auto/Modified Autos	Taxis and Vans	Tractors	Cycle-pulled rickshaws(Manual & Machine driven)	Carts driven by animals	Sea /River ferry service
No	No	No	No	b	b	c	795133	Yes	b	Yes	b	c	b	c	b	b	a	a		
No	No	No	No	a	a	c	795133	a	a	Yes	a	c	a	c	a	a	a	a		
No	No	No	No	c	a	c	795133	a	a	Yes	a	c	a	c	a	a	b	a		
No	No	No	No	c	Yes	c	795128	c	c	Yes	c	c	Yes	c	a	a	a	b		
No	No	No	No	b	b	c	795128	b	b	b	b	c	b	c	b	b	a	b		
No	No	No	No	c	a	c	795133	c	c	Yes	c	c	a	c	a	a	a	b		
No	No	No	No	b	a	c	795133	b	b	Yes	b	c	Yes	c	Yes	b	a	b		
No	No	No	No	c	a	c	795128	c	c	Yes	c	c	a	c	a	c	b	a		
No	No	No	No	c	a	c	795133	c	c	Yes	c	c	c	c	c	Yes	a	b		
No	No	No	No	c	b	c	795128	c	c	Yes	c	c	a	c	a	a	b	b		
No	No	No	No	c	a	c	795133	c	c	Yes	c	c	a	c	a	a	b	b		
No	No	No	No	c	a	c	795128	c	c	Yes	c	c	c	c	a	a	b	a		
No	No	No	No	c	a	c	795128	c	c	Yes	c	c	a	c	a	a	b	a		
No	No	No	No	b	Yes	c	795128	b	b	b	b	c	Yes	c	a	a	b	b		
No	No	No	No	b	a	c	795128	b	b	Yes	b	c	Yes	c	b	b	b	Yes		
No	No	No	No	c	a	c	795128	c	c	Yes	c	c	a	c	a	a	b	b		
No	No	No	No	b	b	c	795128	b	b	Yes	b	c	Yes	c	b	b	b	a		
No	No	No	No	b	a	c	795128	b	b	Yes	b	c	Yes	c	Yes	b	a	b		
No	No	No	No	b	a	c	795133	b	b	Yes	b	c	b	c	Yes	b	a	b		
No	No	No	No	b	Yes	c	795128	b	b	Yes	b	c	Yes	c	Yes	b	a	a		

DISTRICT CENSUS HANDBOOK-CHURACHANDPUR

Census of India 2011- Village Directory

Amenities and Land use (As in 2009)

Name of District:-Churachandpur

Location CodeNo:-274

Name of TD Block:-Tuibong

Location CodeNo:-0017

Village connected to highways,village roads, banks & credit societies (If amenities available code -Yes is given, If not available within the village , the distance range code viz; a for < 5 Kms, b for 5-10 Kms and c for 10+ kms of nearest place where facility is available is given).										Availability of miscellaneous facilities (If amenities available code -Yes is given, If not available within the village , the distance range code viz; a for < 5 Kms, b for 5-10 Kms and c for 10+ kms of nearest place where facility is available is given).												
Connected to national highway(NH)	Connected to state highway(SH)	Connected to major district road (MDR)	Connected to others district road	Pucca roads	Kutchcha roads	Water bounded macadam(WBM)roads	Navigable waterway (river/canal)(NW)	Footpaths (FP)	Commercial & Co-operative Banks	ATM	Agricultural Credit Societies	Self-Help Group (SHG)	Public distribution system (PDS) shop	Mandis / Regular market	Weekly Haat	Agricultural marketing society	Integrated Child Development Scheme (Nutritional Centres)	Anganwadi Centre (Nutritional Centres)	Others (Nutritional Centres)	ASHA (Accredited Social Health Activist)	Community centre with/without TV	Sports Field,
68	69	70	71	72	73	74	75	76	77	78	79	80	81	82	83	84	85	86	87	88	89	90
b	b	b	b	b	Yes	b		Yes	b	b	b	Yes	b	b	Yes	b	b	b	Yes	b	b	Yes
a	a	a	a	a	Yes	c		Yes	c	c	c	a	a	a	Yes	a	a	Yes	Yes	Yes	a	Yes
a	a	a	a	a	Yes	a		Yes	c	c	c	a	a	a	Yes	a	c	Yes	Yes	c	c	Yes
a	a	a	a	Yes	c	c		Yes	c	c	c	a	a	c	Yes	c	a	Yes	Yes	Yes	Yes	Yes
b	b	b	b	b	Yes	b		Yes	b	b	b	Yes	b	b	Yes	b	b	Yes	Yes	Yes	b	Yes
a	a	a	a	a	Yes	a		Yes	c	c	c	Yes	c	c	Yes	c	c	Yes	Yes	Yes	c	c
Yes	Yes	Yes	a	Yes	Yes	b		Yes	b	b	b	a	a	b	Yes	b	b	Yes	Yes	Yes	a	a
a	a	a	a	a	Yes	c		Yes	c	c	c	b	b	c	Yes	c	c	Yes	Yes	Yes	b	a
a	a	a	a	a	Yes	a		Yes	c	c	c	a	a	a	Yes	c	c	Yes	Yes	Yes	b	b
a	a	a	a	a	Yes	a		Yes	c	c	c	a	a	c	Yes	c	a	Yes	Yes	Yes	a	a
a	a	a	a	Yes	c	c		Yes	c	c	c	a	a	a	Yes	a	a	Yes	Yes	b	Yes	Yes
a	a	a	a	a	Yes	a		Yes	c	c	c	a	a	c	Yes	c	c	Yes	Yes	Yes	c	c
a	a	a	a	a	Yes	a		Yes	c	c	c	a	a	c	Yes	c	c	Yes	Yes	Yes	c	a
Yes	Yes	Yes	a	Yes	Yes	c		Yes	b	b	b	a	a	b	Yes	b	b	Yes	Yes	Yes	Yes	Yes
Yes	Yes	Yes	b	Yes	c	c		Yes	b	b	b	b	b	b	Yes	b	b	Yes	Yes	Yes	b	b
a	a	a	a	a	Yes	a		Yes	c	c	c	b	b	c	Yes	b	b	Yes	Yes	Yes	b	Yes
Yes	Yes	Yes	b	Yes	b	c		Yes	b	b	b	Yes	b	b	Yes	b	b	Yes	Yes	Yes	b	Yes
Yes	Yes	Yes	b	Yes	c	c		Yes	b	b	b	b	b	b	Yes	b	b	Yes	Yes	Yes	b	Yes
Yes	Yes	Yes	b	Yes	Yes	c		Yes	b	b	b	Yes	b	b	Yes	b	b	Yes	Yes	Yes	Yes	Yes
Yes	Yes	Yes	b	a	Yes	b		Yes	b	b	b	Yes	b	b	Yes	b	b	Yes	Yes	Yes	Yes	Yes

DISTRICT CENSUS HANDBOOK-CHURACHANDPUR

Census of India 2011- Village Directory

Amenities and Land use (As in 2009)

Name of District:-Churachandpur

Location CodeNo:-274

Name of TD Block:-Tuibong

Location CodeNo:-0017

Availability of miscellaneous facilities (If amenities available code -Yes is given, If not available within the village , the distance range code viz; a for < 5 Kms, b for 5-10 Kms and c for 10+ kms of nearest place where facility is available is given).							Availability of electricity (Yes/No)				Land Use									
											Nearest Town					Area under different types of land use (in hectares rounded up to one decimal place)				
Sports Club / Recreation Centre	Cinema / Video Hall	Public Library	Public Reading Room	Newspaper Supply	Assembly Polling station	Birth & Death Registration Office	Power Supply for Domestic Use (ED)	Power Supply for Agricultural Use (EAG)	Power Supply for Commercial Use (EC)	Power Supply for All Uses (EA)	Name	Distance range code i.e. a for < 5 Kms, b for 5-10 Kms and c for 10+ kms .	Forests	Area under Non-agricultural Uses	Barren and Un-cultivable land	Permanent Pastures and Other Grazing Lands	Land Under Miscellaneous Tree Crops etc.	Culturable Waste Land	Fallow lands other than current fallows	
91	92	93	94	95	96	97	98	99	100	101	102	103	104	105	106	107	108	109	110	
b	b	b	b	b	b	b	Yes	No	No	Yes	MOIRANG	b	0	0	0	0	0	0	0	
a	a	a	a	c	Yes	c	Yes	No	No	Yes	KWAKTA	a	0	0	0	0	0	0	0	
a	a	a	a	a	a	a	Yes	No	No	Yes	KWAKTA	a	0	0	0	0	0	0	0	
c	c	c	c	c	Yes	c	Yes	No	No	Yes	KWAKTA	a	0	0	0	0	0	0	0	
b	b	b	b	b	Yes	b	Yes	No	No	Yes	KWAKTA	b	0	0	0	0	0	0	0	
c	c	c	c	c	a	c	Yes	No	No	Yes	KWAKTA	a	0	0	0	0	0	0	0	
a	Yes	b	b	b	a	b	Yes	No	No	Yes	KWAKTA	a	0	0	0	0	0	0	0	
a	a	c	c	a	a	c	Yes	No	No	Yes	KWAKTA	b	0	0	0	0	0	0	0	
b	c	c	c	Yes	a	c	Yes	No	No	Yes	KWAKTA	a	0	0	0	0	0	0	0	
a	a	c	c	a	a	c	No	No	No	No	KWAKTA	b	0	0	0	0	0	0	0	
Yes	c	c	c	Yes	a	c	Yes	No	No	Yes	KWAKTA	a	0	0	0	0	0	0	0	
c	c	c	c	a	a	c	Yes	No	No	Yes	KWAKTA	b	0	0	0	0	0	0	0	
a	a	a	c	a	a	c	Yes	No	No	Yes	KWAKTA	a	0	0	0	0	0	0	0	
Yes	b	b	b	a	Yes	b	Yes	No	No	Yes	KWAKTA	a	0	0	0	0	0	0	0	
b	b	b	b	Yes	a	b	Yes	No	No	Yes	KWAKTA	b	0	0	0	0	0	0	0	
b	b	c	c	a	a	c	No	No	No	No	KWAKTA	b	0	0	0	0	0	0	0	
b	b	b	b	a	a	b	Yes	No	No	Yes	KWAKTA	b	0	0	0	0	0	0	0	
b	b	b	b	b	Yes	b	Yes	No	No	Yes	KWAKTA	b	0	0	0	0	0	0	0	
Yes	b	b	b	Yes	a	b	Yes	No	No	Yes	KWAKTA	b	0	0	0	0	0	0	0	
Yes	b	b	b	Yes	Yes	b	Yes	No	No	Yes	KWAKTA	b	0	0	0	0	0	0	0	

DISTRICT CENSUS HANDBOOK-CHURACHANDPUR

Census of India 2011- Village Directory

Amenities and Land use (As in 2009)

Name of District:-Churachandpur

Location CodeNo:-274

Name of TD Block:-Tuibong

Location CodeNo:-0017

Land Use										Name of three most important commodities manufactured			Name of Village	Serial Number
Area under different types of land use (in hectares rounded up to one decimal place)				Area irrigated by source (in hectare).						120 First	121 Second	122 Third		
111 Current Fallows	112 Net Area Sown	113 Total Irrigated Land Area	114 Total Un-irrigated Land Area	115 Canals (C)	116 Wells/Tube-wells(W/TW)	117 Tanks/Lakes(T/L)	118 Water Falls(WF)	119 Others(O)						
0	0	0	0	0	0	0	0	0	0				Pangiang	250
0	0	0	0	0	0	0	0	0	0				Mualsang	251
0	0	0	0	0	0	0	0	0	0				G. Mongjang	252
0	0	0	0	0	0	0	0	0	0				Kangvai	253
0	0	0	0	0	0	0	0	0	0				K.Kotlian	254
0	0	0	0	0	0	0	0	0	0				New Zalenphai	255
0	0	0	0	0	0	0	0	0	0				Torbung	256
0	0	0	0	0	0	0	0	0	0				Matijang	257
0	0	0	0	0	0	0	0	0	0				Maichammun	258
0	0	0	0	0	0	0	0	0	0				Kangoi Paolian	259
0	0	0	0	0	0	0	0	0	0				Pengiang	260
0	0	0	0	0	0	0	0	0	0				T.Thingjang	261
0	0	0	0	0	0	0	0	0	0				Torbung Loklaiphai	262
0	0	0	0	0	0	0	0	0	0				S.Kotlian	263
0	0	0	0	0	0	0	0	0	0				S.Bualjang	264
0	0	0	0	0	0	0	0	0	0				Jikpi Tampak	265
0	0	0	0	0	0	0	0	0	0				Kaprang	266
0	0	0	0	0	0	0	0	0	0				Leisang	267
0	0	0	0	0	0	0	0	0	0				Monglianphai	268
0	0	0	0	0	0	0	0	0	0				Tollen	269

DISTRICT CENSUS HANDBOOK-CHURACHANDPUR

1	2	3	4	5	6	7	8	9	10	11	12	13	14	15	16	17	18	19	20
270	Zolzam	269542	0	501	120	b	b	b	b	b	b	c	c	c	c	c	c	c	c
271	Yangnomphai	269543	0	121	38	1	1	b	b	b	b	c	c	c	c	c	c	c	c
272	Vajing	269544	0	277	46	1	1	1	1	b	b	c	c	c	c	c	c	c	c
273	Boljol	269545	0	608	122	1	1	1	b	b	b	c	c	c	c	c	c	c	c
274	Zaolen	269546	0	360	65	b	b	b	a	b	b	c	c	c	c	c	c	c	c
275	Zanglenphai	269547	0	204	38	b	b	b	b	b	a	c	c	c	c	c	c	c	c
276	Khengiang	269548	0	766	145	1	1	a	a	a	a	c	c	c	c	c	c	c	c
277	Lairik Vaison	269549	0	424	75	a	a	a	b	b	b	c	c	c	c	c	c	c	c
278	Gamnom	269550	0	206	38	1	1	1	b	b	b	c	c	c	c	c	c	c	c
279	Gangpichai	269551	0	255	47	1	1	b	b	b	b	c	c	c	c	c	c	c	c
280	Khochijang	269552	0	332	66	c	c	c	c	c	c	c	c	c	c	c	c	c	c
281	Hengiang	269553	0	92	15	1	1	b	b	b	b	c	c	c	c	c	c	c	c
282	Teiseng	269554	0	1375	245	a	a		1	a	a	a	c	c	c	c	c	c	c
283	Mongjang Tampak	269558	0	223	44	1	1	a	a	b	b	c	c	c	c	c	c	c	c
284	T.Champhai	269559	0	441	72	a	a		1	b	b	b	c	c	c	c	c	c	c
285	Kumbi Pukhri	269560	0	575	106	1	1	a	b	b	b	c	c	c	c	c	c	c	c
286	Lajangphai	269561	0	505	92	a	a	a	a	b	b	c	c	c	c	c	c	c	c
287	K.Salbung (Srs)	269562	0	764	133	1	a	a	a	b	b	c	c	c	c	c	c	c	c
288	Bethel	269563	0	752	141	1	1	1	1	a	a	c	c	c	c	c	c	c	c
289	Molnom	269565	0	1466	265	a	a	a		2	a	a	c	c	c	c	c	c	c
290	Khomoi (Srs)	269566	0	605	129	2	2	a	a	a	a	c	c	c	c	c	c	c	c
291	Tuibong	269567	0	8085	1331	1	1	2	1	a	a	c	c	c	c	c	c	c	c
292	Hmarveng	269568	0	1127	201	a	a	a	a	a	a	c	c	c	c	c	c	c	c
293	Bijang	269569	0	5020	909	1	a	a	a	a	a	c	c	c	c	c	c	c	c
294	Sielmat	269570	0	1349	247	1	1	1	1	1	a	c	c	c	c	c	c	c	c
295	Zomicolony	269571	0	1145	202	1	1	1	1	1	a	c	c	c	c	c	c	c	c
296	D.Phailian	269580	0	3903	693	2	1	1	3	a	a	c	c	c	c	c	c	c	c
297	S. Haijang	269591	0	463	80	a	a	a	a	a	a	c	c	c	c	c	c	c	c
298	D.M.Veng	269592	0	593	109	a	a	a	a	a	a	c	c	c	c	c	c	c	c
299	M.Songgel	269596	0	1135	204	1	1	1	a	a	a	c	c	c	c	c	c	c	c
300	Kingkin	269597	0	333	58	a		1	a	a	b	b	c	c	c	c	c	c	c
301	Leijangkhopi	269598	0	396	72	a	a	a		1	a	a	c	c	c	c	c	c	c
302	S.Molcham	269599	0	712	123	b		1	1	b	b	b	c	c	c	c	c	c	c
303	Lhangnom	269600	0	310	62	a	a	a	a	a	a	c	c	c	c	c	c	c	c
304	Kotsohoi	269601	0	226	43	a	a	a	b	b	b	c	c	c	c	c	c	c	c
305	Lhangjol	269602	0	804	137	1	1	a	a	a	a	c	c	c	c	c	c	c	c
306	Tuinom Khopi	269603	0	500	96	1	1	1	1	1	a	c	c	c	c	c	c	c	c
307	Gelmon Khuman	269604	0	465	86	1	1	a	a	a	a	c	c	c	c	c	c	c	c
308	S.Khaomunnom	269605	0	0	0														
309	Thinghangjang	269606	0	160	27	b	b	b	c	c	c	c	c	c	c	c	c	c	c
310	Tolphei	269608	0	202	38	b	b	b	c	c	c	c	c	c	c	c	c	c	c
311	Mata Lambulane	269609	0	316	58	1	1	1	b	b	b	c	c	c	c	c	c	c	c
312	Telsing Bazar	269611	0	69	12	a	a	a	b	b	b	c	c	c	c	c	c	c	c
313	Songpi	269612	0	554	104	1	b	b	b	b	b	c	c	c	c	c	c	c	c
314	Molhoi (S)	269614	0	42	9	1	1	b	b	b	b	c	c	c	c	c	c	c	c
315	N. Molhoi	269615	0	275	51	b	b	b	a	a	a	c	c	c	c	c	c	c	c
316	Songpi Kholui	269616	0	273	52	1	1	b	b	b	b	c	c	c	c	c	c	c	c
317	Hengkot	269617	0	474	84	c		1	c	c	c	c	c	c	c	c	c	c	c

DISTRICT CENSUS HANDBOOK-CHURACHANDPUR

21	22	23	24	25	26	27	28	29	30	31	32	33	34	35	36	37	38	39	40	41	42	43	44	45	46
b	a	a	b	a	b	b	b	b	b	b	0	0	0	0	0	0	0	0	Yes	No	No	No	Yes	No	No
b	a	a	b	b	b	b	b	b	b	b	0	0	0	0	0	0	0	0	No	No	No	No	No	No	No
b	a	a	b	b	b	b	b	b	b	b	0	0	0	0	0	0	0	0	No	Yes	No	No	No	Yes	No
b	a	a	b	b	a	a	b	b	b	b	0	0	0	0	0	0	0	0	Yes	Yes	Yes	No	No	No	Yes
b	a	a	b	c	b	b	b	b	b	b	0	0	0	0	0	0	0	0	Yes	Yes	No	No	No	Yes	No
b	a	a	b	b	b	b	b	b	b	b	0	0	0	0	0	0	0	0	No	No	No	No	No	Yes	No
a	a	a	a	a	b	b	a	a	a	a	0	0	0	0	0	0	0	0	Yes	Yes	No	No	Yes	No	No
b	a	a	b	c	c	c	b	b	b	b	0	0	0	0	0	0	0	0	Yes	No	No	No	No	Yes	No
b	b	b	b	c	b	b	b	b	b	b	0	0	0	0	0	0	0	0	No	No	No	No	No	Yes	No
b	a	a	b	b	a	a	b	b	b	b	0	0	0	0	0	0	0	0	No	No	No	No	No	No	No
c	b	b	c	b	c	c	c	c	c	c	0	0	0	0	0	0	0	0	Yes	No	No	No	Yes	Yes	Yes
b	a	a	b	b	c	c	b	b	b	b	0	0	0	0	0	0	0	0	No	No	No	No	Yes	Yes	No
a	a	a	a	b	b	b	a	a	a	a	0	0	0	0	0	0	0	0	Yes	No	No	No	Yes	No	No
b	b	b	b	b	b	b	b	b	a	a	0	0	0	0	0	0	0	0	No	No	No	No	Yes	No	Yes
b	b	b	b	b	b	b	b	b	b	b	0	0	0	0	0	0	0	0	No	No	No	Yes	Yes	No	No
b	b	b	b	b	b	b	b	b	b	b	0	0	0	0	0	0	0	0	Yes	No	No	Yes	Yes	No	No
b	b	b	b	b	b	b	b	b	b	b	0	0	0	0	0	0	0	0	No	No	No	No	No	Yes	Yes
b	b	b	b	b	b	b	b	b	b	b	0	0	0	0	0	0	0	0	No	Yes	No	No	Yes	Yes	Yes
a	a	a	b	b	b	b	a	a	a	a	0	0	0	0	0	0	0	0	Yes	No	No	No	No	No	No
a	a	a	b	b	b	b	a	a	a	a	0	0	0	0	0	0	0	0	Yes	Yes	No	No	Yes	No	Yes
a	a	a	b	b	b	b	a	a	a	a	0	0	0	0	0	0	0	0	Yes	Yes	No	No	No	No	Yes
a	a	a	b	b	b	b	a	a	a	a	0	0	0	1	0	0	0	0	No	No	Yes	No	No	No	Yes
a	a	a	b	b	b	b	a	a	a	a	0	0	0	0	0	0	0	0	No	Yes	No	No	No	No	No
a	a	a	b	b	b	b	a	a	a	a	0	0	0	1	0	0	0	0	No	Yes	Yes	No	No	No	No
a	a	a	b	b	b	b	a	a	a	a	1	0	0	0	0	0	0	0	No	No	No	No	No	No	Yes
a	a	a	b	b	b	b	a	a	a	a	0	0	0	0	0	0	0	0	No	Yes	No	No	No	No	No
a	a	a	b	a	a	a	a	a	a	a	0	0	0	0	0	0	4	0	Yes	Yes	Yes	Yes	No	No	Yes
b	a	b	b	b	b	b	b	a	a	a	0	1	0	0	0	0	0	0	No	Yes	No	Yes	Yes	No	No
a	a	a	a	a	a	a	a	a	a	a	0	0	0	0	0	0	0	0	No	Yes	No	No	Yes	No	Yes
a	a	a	a	a	a	a	a	a	a	a	0	0	0	0	0	0	0	0	No	No	No	Yes	Yes	No	Yes
b	b	b	b	b	a	a	b	b	b	b	0	0	0	0	0	0	0	0	No	No	No	No	Yes	Yes	No
a	a	a	a	b	a	a	a	a	a	a	0	0	0	0	0	0	0	0	No	No	No	Yes	Yes	No	No
b	b	b	b	b	a	a	b	b	b	b	0	0	0	0	0	0	0	0	No	No	No	Yes	Yes	No	No
a	a	a	a	b	a	a	a	a	a	a	0	0	0	0	0	0	0	0	Yes	No	No	No	No	No	No
a	a	a	a	b	b	b	a	a	a	a	0	0	0	0	0	0	0	0	No	Yes	No	No	Yes	No	No
a	a	a	a	b	b	b	a	a	a	a	0	0	0	0	0	0	0	0	Yes	No	No	No	No	No	No
a	a	a	a	b	b	b	a	a	a	a	0	0	0	0	0	0	0	0	Yes	No	No	No	Yes	No	No
a	a	a	a	b	b	b	a	a	a	a	0	0	0	0	0	0	0	0	No	No	No	No	Yes	No	No
c	c	c	b	b	b	b	c	c	c	c	0	0	0	0	0	0	0	0	No	No	No	No	Yes	No	No
c	c	c	b	b	b	b	c	c	c	c	0	0	0	0	0	0	0	0	No	No	No	No	No	No	No
b	b	b	b	b	b	b	b	b	b	b	0	0	0	0	0	0	0	0	Yes	No	No	No	Yes	No	No
b	b	b	b	b	a	a	b	b	b	b	0	0	0	0	0	0	0	0	No	No	No	No	No	No	No
b	b	b	b	b	b	b	b	b	b	b	0	0	0	0	0	0	0	0	No	No	No	No	Yes	No	No
b	b	b	b	b	b	b	b	b	b	b	0	0	0	0	0	0	0	0	No	No	No	No	Yes	No	No
a	a	a	a	c	b	b	a	a	a	a	0	0	0	0	0	0	0	0	Yes	No	No	No	Yes	No	No
b	b	b	b	b	b	b	b	b	b	b	0	0	0	0	0	0	0	0	No	No	No	No	Yes	Yes	No
c	c	c	b	c	b	b	c	c	c	c	0	0	0	0	0	0	0	0	No	No	No	No	Yes	No	No

DISTRICT CENSUS HANDBOOK-CHURACHANDPUR

47	48	49	50	51	52	53	54	55	56	57	58	59	60	61	62	63	64	65	66	67
No	No	No	No	b	a	c	795128	b	b	Yes	b	c	a	c	a	a	b		a	
No	No	No	No	b	a	c	795128	b	b	Yes	b	c	Yes	c	a	a	c		a	
No	No	No	No	b	a	c	795128	b	b	Yes	b	c	Yes	c	Yes	b	b		b	
No	No	No	No	b	a	c	795128	b	b	Yes	b	c	Yes	c	b	b	a		a	
No	No	No	No	b	a	c	795128	b	b	Yes	b	c	Yes	c	b	b	b		a	
No	No	No	No	a	a	c	795128	a	a	Yes	a	c	Yes	c	Yes	Yes	a		a	
No	No	No	No	b	a	c	795128	b	b	Yes	b	c	a	c	a	a	a		a	
No	No	No	No	b	a	c	795128	b	b	Yes	b	c	a	c	a	a	a		a	
No	No	No	No	b	a	c	795128	b	b	Yes	b	c	b	c	b	b	b		a	
No	No	No	No	c	b	c	795128	c	c	Yes	c	c	b	c	b	c	a		a	
No	No	No	No	b	a	c	795128	b	b	Yes	b	c	a	c	a	b	a		a	
No	No	No	No	a	a	c	795128	a	a	Yes	a	c	a	c	a	a	a		a	
No	No	No	No	a	a	c	795128	a	a	Yes	a	c	a	c	a	a	a			
No	No	No	No	b	b	c	795128	a	a	Yes	b	c	a	c	Yes	a	a			
No	No	No	No	a	b	c	795128	b	b	Yes	b	c	b	c	b	b	a		a	
No	No	No	No	a	a	c	795128	a	Yes	Yes	b	c	a	c	a	a	a			
No	No	No	No	a	a	c	795128	a	a	Yes	a	c	a	c	a	a	a		a	
No	No	No	No	a	a	c	795128	a	Yes	a	a	c	Yes	c	a	a	a		a	
No	No	No	No	a	a	c	795128	a	a	Yes	b	c	a	c	a	Yes	Yes	Yes	Yes	Yes
No	No	No	No	a	a	c	795128	a	a	Yes	a	c	Yes	c	Yes	Yes	Yes	Yes	Yes	a
No	No	No	No		Yes	c	795128	Yes	Yes	Yes	a	c	a	c	a	a		Yes		
No	No	No	No	a	a	c	795128	a	a	Yes	a	c	a	c	a	a	a		a	
No	No	No	No	a	a	c	795128	Yes	a	Yes	a	c	a	c	Yes	Yes	Yes	Yes	Yes	a
No	No	No	No	a	Yes	c	795128	Yes	Yes	Yes	a	c	a	c	a	a	a		a	
No	No	No	No	a	a	c	795128	Yes	a	Yes	a	c	a	c	a	a	a	Yes	a	
No	No	No	No	a	a	c	795128	Yes	Yes	Yes	Yes	c	Yes	c	Yes	Yes	a	Yes	a	
No	No	No	No	a	a	c	795128	Yes	a	Yes	Yes	c	Yes	c	Yes	a	c		a	
No	No	No	No	a	a	c	795128	a	a	Yes	a	c	a	c	a	a	c		b	
No	No	No	No	a	a	c	795128	a	a	Yes	a	c	a	c	Yes	a	b			
No	No	No	No	a	a	c	795128	a	a	Yes	a	c	a	c	a	a	b		c	
No	No	No	No	a	a	c	795128	a	a	Yes	a	c	a	c	a	a	b		c	
No	No	No	No	b	b	c	795128	b	b	Yes	b	c	b	c	b	b	b		c	
No	No	No	No	a	a	c	795128	a	a	a	a	c	a	c	a	a	a		b	
No	No	No	No	a	a	c	795128	a	a	Yes	a	c	a	c	a	a	b		c	
No	No	No	No	a	a	c	795128	a	a	Yes	a	c	a	c	a	a	c		c	
No	No	No	No	b	a	c	795128	a	a	Yes	a	c	a	c	Yes	a	c		c	
No	No	No	No	a	a	c	795128	Yes	a	Yes	a	c	a	c	a	a	c			
No	No	No	No	c	c	c	795128	c	c	c	c	c	c	c	c	c	c		a	
No	No	No	No	c	Yes	c	795128	c	c	c	c	c	c	c	c	c	c		b	
No	No	No	No	b	b	c	795128	b	b	b	b	c	b	c	b	Yes	b			
No	No	No	No	b	b	c	795128	b	b	Yes	b	c	b	c	b	b	c		b	
No	No	No	No	b	b	c	795128	b	b	Yes	b	c	b	c	b	b	c		a	
No	No	No	No	b	b	c	795128	b	b	b	b	c	b	c	b	b	c		b	
No	No	No	No	a	a	c	795128	a	a	a	a	c	a	c	a	a	a		a	
No	No	No	No	b	b	c	795128	b	b	Yes	b	c	b	c	b	b	b		a	
No	No	No	No	c	c	c	795128	c	c	c	c	c	c	c	c	c	b		a	

DISTRICT CENSUS HANDBOOK-CHURACHANDPUR

68	69	70	71	72	73	74	75	76	77	78	79	80	81	82	83	84	85	86	87	88	89	90
a	a	a	a	a	Yes	a		Yes	b	b	b	Yes	b	b	Yes	b	b	Yes	Yes	Yes	b	Yes
a	a	a	a	a	Yes	a		Yes	b	b	b	b	b	b	Yes	b	b	Yes	Yes	Yes	b	Yes
Yes	Yes	Yes	b	Yes	Yes	c		Yes	b	b	b	Yes	b	b	Yes	b	b	Yes	Yes	Yes	Yes	Yes
Yes	Yes	Yes	a	Yes	Yes	c		Yes	b	b	b	Yes	b	b	Yes	b	b	Yes	Yes	Yes	Yes	Yes
Yes	Yes	Yes	b	Yes	Yes	c		Yes	b	b	b	Yes	b	b	Yes	b	b	Yes	Yes	Yes	b	Yes
Yes	Yes	Yes	b	Yes	Yes	c		Yes	b	b	b	b	b	b	Yes	b	b	Yes	Yes	Yes	b	Yes
Yes	Yes	Yes	a	Yes	Yes	c		Yes	a	a	a	a	a	a	Yes	a	a	Yes	Yes	Yes	Yes	Yes
a	a	a	a	a	Yes	a		Yes	b	b	b	Yes	b	b	Yes	b	b	Yes	Yes	Yes	b	Yes
a	a	a	a	a	Yes	a		Yes	b	b	b	Yes	b	b	Yes	b	b	Yes	Yes	Yes	a	a
a	a	a	a	a	Yes	a		Yes	b	b	b	a	a	b	Yes	b	b	Yes	Yes	Yes	a	a
b	b	b	b	b	Yes	b		Yes	c	c	c	Yes	c	c	Yes	c	c	Yes	Yes	Yes	b	Yes
a	a	a	a	a	Yes	a		Yes	b	b	b	a	a	b	Yes	b	b	Yes	Yes	Yes	a	a
a	a	a	a	a	Yes	a		Yes	b	b	b	a	a	b	Yes	b	b	Yes	Yes	Yes	a	Yes
a	a	a	a	a	Yes	c		Yes	b	b	b	Yes	a	a	Yes	a	a	Yes	Yes	Yes	b	Yes
a	a	a	a	a	Yes	c		Yes	b	b		Yes	b	b	Yes	b	b	Yes	Yes	Yes	a	Yes
Yes	Yes	Yes	Yes	Yes	Yes	Yes	c		Yes	b	b	b	b	b	Yes	b	b	Yes	Yes	Yes	b	Yes
a	a	a	a	Yes	c	c		Yes	b	b	b	Yes	a	b	Yes	b	b	Yes	Yes	Yes	a	a
a	a	a	a	a	Yes	b		Yes	b	b	b	Yes	b	b	Yes	b	b	Yes	Yes	b	b	a
Yes	Yes	Yes	a	a	Yes	a		Yes	a	a	a	a	a	a	Yes	a	a	Yes	Yes	Yes	a	a
Yes	Yes	Yes	Yes	Yes	Yes	Yes	c		Yes	a	a	Yes	Yes	a	a	a	a	Yes	Yes	Yes	a	Yes
Yes	Yes	Yes	a	a	Yes	a		Yes	a	a	a	Yes	a	a	a	a	a	Yes	Yes	Yes	Yes	Yes
Yes	Yes	Yes	a	a	Yes	a		Yes	a	a	Yes	Yes	Yes	Yes	Yes	a	Yes	Yes	Yes	Yes	a	Yes
Yes	Yes	Yes	a	Yes	Yes	c		Yes	a	a	a	a	Yes	a	Yes	a	a	Yes	Yes	a	a	Yes
a	Yes	Yes	Yes	a	Yes	a		Yes	a	a	a	Yes	a	a	a	a	a	Yes	Yes	Yes	Yes	Yes
a	a	a	a	Yes	c	Yes		Yes	a	a	a	a	a	a	a	a	a	Yes	Yes	a	c	Yes
a	Yes	Yes	Yes	Yes	c	c		Yes	a	a	a	Yes	Yes	a	Yes	a	a	Yes	Yes	Yes	a	Yes
Yes	Yes	Yes	Yes	Yes	Yes	Yes	Yes		Yes	a	a	Yes	a	a	a	a	a	Yes	Yes	Yes	Yes	Yes
a	a	a	a	a	Yes	c		Yes	b	b	b	Yes	Yes	Yes	Yes	a	a	Yes	Yes	Yes	Yes	Yes
a	a	a	a	a	Yes	a		Yes	a	a	a	a	a	a	Yes	a	a	Yes	Yes	a	a	Yes
a	a	a	a	a	Yes	c		Yes	a	a	a	Yes	a	a	Yes	a	a	Yes	Yes	a	a	Yes
a	a	a	a	Yes	c	c		Yes	a	a	a	Yes	a	a	Yes	a	a	Yes	Yes	Yes	a	Yes
a	a	a	a	a	Yes	a		Yes	a	a	a	a	a	a	Yes	a	a	Yes	Yes	Yes	a	a
b	b	b	b	b	Yes	c		Yes	b	b	b	b	b	b	Yes	b	b	Yes	Yes	Yes	b	Yes
a	a	a	a	a	Yes	a		Yes	a	a	a	a	a	a	Yes	a	a	Yes	Yes	a	a	a
a	a	a	a	a	Yes	c		Yes	a	a	a	a	a	a	Yes	a	a	Yes	Yes	Yes	a	a
a	a	a	a	a	Yes	a		Yes	a	a	a	a	a	a	Yes	a	a	Yes	Yes	Yes	a	a
a	a	a	a	a	Yes	b		Yes	a	a	a	Yes	Yes	a	Yes	a	a	Yes	Yes	Yes	a	Yes
a	a	a	a	a	Yes	a		Yes	a	a	a	Yes	a	a	Yes	a	a	Yes	Yes	Yes	a	a
b	b	b	b	b	Yes	b		Yes	c	c	c	Yes	b	c	Yes	c	c	Yes	Yes	Yes	c	b
b	b	b	b	b	Yes	c		Yes	c	c	c	b	a	c	Yes	c	c	Yes	Yes	Yes	c	c
Yes	Yes	Yes	Yes	Yes	Yes	b		Yes	b	b	b	Yes	b	b	Yes	b	b	Yes	Yes	Yes	b	b
Yes	Yes	Yes	Yes	Yes	Yes	b		Yes	b	b	b	a	a	b	Yes	b	b	Yes	Yes	Yes	b	b
a	a	a	a	Yes	c	c		Yes	b	b	b	Yes	a	b	Yes	b	b	Yes	Yes	Yes	b	Yes
a	a	a	a	Yes	c	c		Yes	b	b	b	a	a	b	Yes	b	b	Yes	Yes	Yes	b	Yes
a	a	a	a	a	Yes	b		Yes	a	a	a	a	a	a	Yes	a	a	Yes	Yes	Yes	a	a
a	a	a	a	Yes	c	b		Yes	b	b	b	a	a	b	Yes	b	b	Yes	Yes	b	b	b
Yes	Yes	Yes	Yes	Yes	c	c		Yes	c	c	c	b	b	a	Yes	c	c	Yes	Yes	Yes	c	Yes

DISTRICT CENSUS HANDBOOK-CHURACHANDPUR

91	92	93	94	95	96	97	98	99	100	101	102	103	104	105	106	107	108	109	110
Yes	b	b	b	Yes	a	b	Yes	No	No	Yes	KWAKTA	b	0	0	0	0	0	0	0
b	Yes	c	b	b	a	b	Yes	No	No	Yes	KWAKTA	b	0	0	0	0	0	0	0
Yes	Yes	c	b	a	a	b	Yes	No	No	Yes	KWAKTA	b	0	0	0	0	0	0	0
Yes	b	b	b	a	a	b	Yes	No	No	Yes	KWAKTA	b	0	0	0	0	0	0	0
b	b	b	b	a	a	b	Yes	No	No	Yes	KWAKTA	b	0	0	0	0	0	0	0
Yes	b	b	b	a	a	b	Yes	No	No	Yes	KWAKTA	b	0	0	0	0	0	0	0
Yes	a	a	a	Yes	Yes	a	Yes	No	No	Yes	KWAKTA	b	0	0	0	0	0	0	0
Yes	b	b	b	a	Yes	b	Yes	No	No	Yes	KWAKTA	b	0	0	0	0	0	0	0
a	b	b	b	Yes	a	b	Yes	No	No	Yes	KWAKTA	c	0	0	0	0	0	0	0
Yes	b	b	b	a	a	b	Yes	No	No	Yes	KWAKTA	b	0	0	0	0	0	0	0
b	c	c	c	Yes	a	c	Yes	No	No	Yes	KWAKTA	c	0	0	0	0	0	0	0
a	b	b	b	a	b	b	No	No	No	No	KWAKTA	b	0	0	0	0	0	0	0
a	a	a	a	Yes	Yes	a	Yes	No	No	Yes	KWAKTA	a	0	0	0	0	0	0	0
b	b	b	b	b	b	b	Yes	No	No	Yes	KWAKTA	b	0	0	0	0	0	0	0
a	b	b	b	b	Yes	b	Yes	No	No	Yes	KWAKTA	b	0	0	0	0	0	0	0
b	b	b	b	Yes	Yes	b	Yes	No	No	Yes	KWAKTA	b	0	0	0	0	0	0	0
a	a	b	b	Yes	Yes	b	Yes	No	No	Yes	KWAKTA	b	0	0	0	0	0	0	0
b	b	b	b	a	Yes	a	Yes	No	No	Yes	KWAKTA	b	0	0	0	0	0	0	0
a	a	a	a	Yes	Yes	a	Yes	No	No	Yes	KWAKTA	b	0	0	0	0	0	0	0
a	a	a	a	Yes	Yes	b	Yes	No	No	Yes	KWAKTA	c	0	0	0	0	0	0	0
a	a	a	a	Yes	a	a	Yes	No	No	Yes	KWAKTA	b	0	0	0	0	0	0	0
a	a	a	Yes	Yes	Yes	a	Yes	No	No	Yes	KWAKTA	c	0	0	0	0	0	0	0
a	a	a	a	Yes	a	a	Yes	No	No	Yes	KWAKTA	c	0	0	0	0	0	0	0
Yes	Yes	a	a	Yes	Yes	a	Yes	No	No	Yes	KWAKTA	c	0	0	0	0	0	0	0
Yes	a	a	a	Yes	Yes	a	Yes	No	No	Yes	KWAKTA	c	0	0	0	0	0	0	0
a	a	a	a	Yes	Yes	a	Yes	No	No	Yes	KWAKTA	c	0	0	0	0	0	0	0
Yes	a	a	a	Yes	Yes	a	Yes	No	No	Yes	KWAKTA	c	0	0	0	0	0	0	0
a	a	a	a	Yes	a	b	Yes	No	No	Yes	KWAKTA	c	0	0	0	0	0	0	0
a	a	a	a	Yes	a	a	Yes	No	No	Yes	KWAKTA	c	0	0	0	0	0	0	0
a	a	a	a	Yes	Yes	a	Yes	No	No	Yes	KWAKTA	c	0	0	0	0	0	0	0
a	a	a	a	Yes	Yes	b	Yes	No	No	Yes	KWAKTA	b	0	0	0	0	0	0	0
a	a	a	a	a	a	a	Yes	No	No	Yes	KWAKTA	c	0	0	0	0	0	0	0
b	b	b	b	Yes	Yes	b	Yes	No	No	Yes	KWAKTA	b	0	0	0	0	0	0	0
a	a	a	a	a	a	a	Yes	No	No	Yes	KWAKTA	c	0	0	0	0	0	0	0
a	a	a	a	a	a	b	Yes	No	No	Yes	KWAKTA	c	0	0	0	0	0	0	0
a	a	a	a	a	Yes	a	Yes	No	No	Yes	KWAKTA	c	0	0	0	0	0	0	0
a	a	a	a	a	Yes	a	Yes	No	No	Yes	KWAKTA	c	0	0	0	0	0	0	0
a	a	a	a	a	a	a	Yes	No	No	Yes	KWAKTA	c	0	0	0	0	0	0	0
b	c	c	c	c	b	c	No	No	No	No	KWAKTA	c	0	0	0	0	0	0	0
c	c	c	c	c	Yes	c	No	No	No	No	KWAKTA	c	0	0	0	0	0	0	0
b	b	b	b	b	Yes	b	Yes	No	No	Yes	KWAKTA	c	0	0	0	0	0	0	0
b	b	b	b	b	Yes	b	Yes	No	No	Yes	KWAKTA	c	0	0	0	0	0	0	0
b	b	b	b	b	Yes	b	No	No	No	No	KWAKTA	c	0	0	0	0	0	0	0
b	b	b	b	b	Yes	b	Yes	No	No	Yes	KWAKTA	c	0	0	0	0	0	0	0
a	a	a	a	Yes	a	a	Yes	No	No	Yes	KWAKTA	c	0	0	0	0	0	0	0
b	b	b	b	b	b	b	Yes	No	No	Yes	KWAKTA	c	0	0	0	0	0	0	0
c	c	c	c	c	Yes	c	No	No	No	No	KWAKTA	c	0	0	0	0	0	0	0

DISTRICT CENSUS HANDBOOK-CHURACHANDPUR

111	112	113	114	115	116	117	118	119	120	121	122	2	1
0	0	0	0	0	0	0	0	0				Zolzam	270
0	0	0	0	0	0	0	0	0				Yangnomphai	271
0	0	0	0	0	0	0	0	0				Vajing	272
0	0	0	0	0	0	0	0	0				Boljol	273
0	0	0	0	0	0	0	0	0				Zaolen	274
0	0	0	0	0	0	0	0	0				Zanglenphai	275
0	0	0	0	0	0	0	0	0				Khengjang	276
0	0	0	0	0	0	0	0	0				Lairik Vaison	277
0	0	0	0	0	0	0	0	0				Gamnong	278
0	0	0	0	0	0	0	0	0				Gangpichai	279
0	0	0	0	0	0	0	0	0				Khochijang	280
0	0	0	0	0	0	0	0	0				Hengjang	281
0	0	0	0	0	0	0	0	0				Teiseng	282
0	0	0	0	0	0	0	0	0				Mongjang Tampak	283
0	0	0	0	0	0	0	0	0				T.Champhai	284
0	0	0	0	0	0	0	0	0				Kumbi Pukhri	285
0	0	0	0	0	0	0	0	0				Lajangphai	286
0	0	0	0	0	0	0	0	0				K.Salbung (Srs)	287
0	0	0	0	0	0	0	0	0				Bethel	288
0	0	0	0	0	0	0	0	0				Molnom	289
0	0	0	0	0	0	0	0	0				Khomoi (Srs)	290
0	0	0	0	0	0	0	0	0	0	Knitting		Tuibong	291
0	0	0	0	0	0	0	0	0				Hmarveng	292
0	0	0	0	0	0	0	0	0	0	Knitting		Bijang	293
0	0	0	0	0	0	0	0	0				Sielmat	294
0	0	0	0	0	0	0	0	0				Zomicolony	295
0	0	0	0	0	0	0	0	0	0	Knitting		D.Phailian	296
0	0	0	0	0	0	0	0	0				S. Haijang	297
0	0	0	0	0	0	0	0	0				D.M.Veng	298
0	0	0	0	0	0	0	0	0				M.Songgel	299
0	0	0	0	0	0	0	0	0				Kingkin	300
0	0	0	0	0	0	0	0	0				Leijangkhopi	301
0	0	0	0	0	0	0	0	0				S.Molcham	302
0	0	0	0	0	0	0	0	0				Lhangnom	303
0	0	0	0	0	0	0	0	0				Kotsohoi	304
0	0	0	0	0	0	0	0	0				Lhangjol	305
0	0	0	0	0	0	0	0	0				Tuinom Khopi	306
0	0	0	0	0	0	0	0	0				Gelmon Khuman	307
0	0	0	0	0	0	0	0	0				S.Khaomunnom	308
0	0	0	0	0	0	0	0	0				Thinghangiang	309
0	0	0	0	0	0	0	0	0				Tolphei	310
0	0	0	0	0	0	0	0	0				Mata Lambulane	311
0	0	0	0	0	0	0	0	0				Telsing Bazar	312
0	0	0	0	0	0	0	0	0				Songpi	313
0	0	0	0	0	0	0	0	0				Molhoi (S)	314
0	0	0	0	0	0	0	0	0				N. Molhoi	315
0	0	0	0	0	0	0	0	0				Songpi Kholui	316
0	0	0	0	0	0	0	0	0				Hengkot	317

DISTRICT CENSUS HANDBOOK-CHURACHANDPUR

1	2	3	4	5	6	7	8	9	10	11	12	13	14	15	16	17	18	19	20
318	Khotuh	269618	0	216	22	b	b	c	c	c	c	c	c	c	c	c	c	c	c
319	T.Lhangnom	269619	0	110	32	1	b	b	c	c	c	c	c	c	c	c	c	c	c
320	Sabual	269620	0	210	44	b		2	c	c	c	c	c	c	c	c	c	c	c
321	T.Boljang	269621	0	407	68	1	c	c	c	c	c	c	c	c	c	c	c	c	c
322	Takvom	269622	0	80	18	1	1	1	c	c	c	c	c	c	c	c	c	c	c
323	Lenglakot	269623	0	19	5	1	c	c	c	c	c	c	c	c	c	c	c	c	c
324	Salva Lhanbung	269624	0	164	26	1	b	b	b	b	b	c	c	c	c	c	c	c	c
Block TO TAL :			0	47913	8679	45	43	24	15	3	0	0	0	0	0	0	0	0	0

DISTRICT CENSUS HANDBOOK-CHURACHANDPUR

21	22	23	24	25	26	27	28	29	30	31	32	33	34	35	36	37	38	39	40	41	42	43	44	45	46
a	c	c	b	c	b	b	c	c	c	c	0	0	0	0	0	0	0	No	No	No	No	Yes	No	No	No
c	c	c	b	c	c	c	c	c	c	c	0	0	0	0	0	0	0	No	No	No	No	Yes	No	No	No
c	c	c	b	b	b	b	c	c	c	c	0	0	0	0	0	0	0	No	No	No	No	Yes	No	No	No
c	c	b	b	c	c	c	c	c	c	c	0	0	0	0	0	0	0	No	No	No	No	Yes	No	No	No
c	c	c	b	c	c	c	c	c	c	c	0	0	0	0	0	0	0	No	No	No	No	Yes	No	No	No
c	c	c	c	b	c	c	c	c	c	c	0	0	0	0	0	0	0	No	No	No	No	No	No	No	No
b	b	b	b	b	b	b	b	b	b	b	0	0	0	0	0	0	0	No	No	No	No	Yes	No	No	No
0	0	2	0	0	0	0	0	0	0	0	1	2	0	4	0	4	0	25	17	5	7	38	26	20	0

DISTRICT CENSUS HANDBOOK-CHURACHANDPUR

47	48	49	50	51	52	53	54	55	56	57	58	59	60	61	62	63	64	65	66	67	
No	No	No	No	c	c	c	795128	c	c	c	c	c	c	c	c	c				a	
No	No	No	No	c	c	c	795128	c	c	c	c	c	c	c	c	c	b			a	
No	No	No	No	c	c	c	795128	c	c	c	c	c	c	c	c	c	b			a	
No	No	No	No	c	c	c	795128	c	c	c	c	c	c	c	c	c	a			b	
No	No	No	No	c	c	c	795128	c	c	c	c	c	c	c	c	c				c	
No	No	No	No	c	c	c	795128	c	c	c	c	c	c	c	c	c	b			c	
No	No	No	No	b	b	c	795128	b	b	b	b	c	b	c	b	b	a			c	
0	0	0	0	0	0	6	0	74	8	5	57	2	0	17	0	13	7	3	6	2	0

DISTRICT CENSUS HANDBOOK-CHURACHANDPUR

68	69	70	71	72	73	74	75	76	77	78	79	80	81	82	83	84	85	86	87	88	89	90
Yes	Yes	Yes	Yes	Yes	Yes	c		Yes	c	c	c	b	b	c	Yes	c	c	Yes	Yes	Yes	c	c
b	b	b	b	b	Yes	b		Yes	c	c	c	b	b	c	Yes	c	c	Yes	Yes	c	c	c
Yes	Yes	Yes	Yes	Yes	Yes	b		Yes	c	c	c	c	c	c	Yes	c	c	Yes	Yes	Yes	c	c
a	a	a	a	a	Yes	a		Yes	c	c	c	a	a	c	Yes	c	c	Yes	Yes	Yes	c	c
b	b	b	b	b	Yes	b		Yes	c	c	c	b	b	c	Yes	c	c	Yes	Yes	b	c	c
b	b	b	b	b	Yes	b		Yes	c	c	c	c	c	c	Yes	c	c	Yes	Yes	Yes	c	Yes
a	a	a	a	Yes	c	c		Yes	b	b	b	a	a	b	Yes	b	b	Yes	Yes	Yes	b	b
24	26	26	10	30	60	2	0	74	0	0	1	31	6	2	69	0	1	73	74	62	12	43

DISTRICT CENSUS HANDBOOK-CHURACHANDPUR

91	92	93	94	95	96	97	98	99	100	101	102	103	104	105	106	107	108	109	110
c	c	c	c	c	c	c	No	No	No	No	KWAKTA	c	0	0	0	0	0	0	0
c	c	c	c	c	Yes	c	No	No	No	No	KWAKTA	c	0	0	0	0	0	0	0
c	c	c	c	c	Yes	c	No	No	No	No	KWAKTA	c	0	0	0	0	0	0	0
c	c	c	c	c	Yes	c	No	No	No	No	KWAKTA	c	0	0	0	0	0	0	0
c	c	c	c	c	b	c	No	No	No	No	KWAKTA	c	0	0	0	0	0	0	0
c	c	c	c	c	Yes	c	No	No	No	No	KWAKTA	c	0	0	0	0	0	0	0
b	b	b	b	b	b	b	Yes	No	No	Yes	KWAKTA	c	0	0	0	0	0	0	0
14	4	0	1	27	35	0	61	0	0	61		0	0	0	0	0	0	0	0

DISTRICT CENSUS HANDBOOK-CHURACHANDPUR

111	112	113	114	115	116	117	118	119	120	121	122	2	1
0	0	0	0	0	0	0	0	0				Khotuh	318
0	0	0	0	0	0	0	0	0				T.Lhangnom	319
0	0	0	0	0	0	0	0	0				Sabual	320
0	0	0	0	0	0	0	0	0				T.Boljang	321
0	0	0	0	0	0	0	0	0				Takvom	322
0	0	0	0	0	0	0	0	0				Lenglakot	323
0	0	0	0	0	0	0	0	0				Salva Lhanbung	324
0	0	0	0	0	0	0	0	0					

DISTRICT CENSUS HANDBOOK-CHURACHANDPUR

Census of India 2011- Village Directory

Amenities and Land use (As in 2009)

Name of District:-Churachandpur

Location CodeNo:-274

Name of TD Block:-Saikot

Location CodeNo:-0018

Sr.No.	Name village	Location code no.	Total area of the village (in hectares rounded up to one decimal place)	Total population (2011 census)	Number of households (2011 census)	Number of educational amenities available. (If not available within the village , the distance range code viz; a for < 5 Kms, b for 5-10 Kms and c for 10+ kms of nearest place where facility is available is given).													
						Pre-Primary school (PP)	Primary school (P)	Middle school (M)	Secondary School (S)	Senior Secondary school (SS)	Degree college of arts science & commerce (ASC)	Engineering college(EC)	Medical college (MC)	Management institute (MI)	Polytechnic (Pt)	Vocational training school /ITI	Non-formal training centre (NFTC)	Special school for disabled (SSD)	Others (specify)
1	2	3	4	5	6	7	8	9	10	11	12	13	14	15	16	17	18	19	20
325	T. Bollen	269555	0	73	12	a	a	a	b	c	c	c	c	c	c	c	c	c	c
326	Saipum	269648	0	1977	194	1	2	b	b	b	b	c	c	c	c	c	c	c	c
327	Misao Lhavom	269649	0	622	107	1	1	b	b	b	b	c	c	c	c	c	c	c	c
328	Sehken	269651	0	305	58	c	c	c	c	c	c	c	c	c	c	c	c	c	c
329	Tolyangkuki	269652	0	77	17	b	b	b	b	b	b	c	c	c	c	c	c	c	c
330	Bohloi	269653	0	114	25	1	b	b	b	b	b	c	c	c	c	c	c	c	c
331	M.Semol	269654	0	197	38	b	b	b	b	b	b	c	c	c	c	c	c	c	c
332	Sumtuhphai	269655	0	98	14	b	b	b	b	b	b	c	c	c	c	c	c	c	c
333	Mualkot	269656	0	63	11	b	b	b	b	b	b	c	c	c	c	c	c	c	c
334	Mualpi	269657	0	159	29	a	c	b	b	b	b	c	c	c	c	c	c	c	c
335	Mualsan	269658	0	181	27	b	b	b	b	b	b	c	c	c	c	c	c	c	c
336	Khuangnung	269660	0	118	15	b	b	b	b	b	b	c	c	c	c	c	c	c	c
337	Ngurte	269661	0	604	144	1	b	b	b	b	b	c	c	c	c	c	c	c	c
338	Tuikham Daizang	269662	0	271	47	b	1	b	b	b	b	c	c	c	c	c	c	c	c
339	Thenmuol	269663	0	543	106	2	a	a	c	c	c	c	c	c	c	c	c	c	c
340	Tuibul	269664	0	75	27	1	2	a	a	b	b	c	c	c	c	c	c	c	c
341	Tuaitengphai	269665	0	310	50	1	2	1	1	b	b	c	c	c	c	c	c	c	c
342	Dumsaumual	269666	0	252	37	b	1	b	b	b	b	c	c	c	c	c	c	c	c
343	Mualbem	269667	0	343	57	a	a	b	b	b	b	c	c	c	c	c	c	c	c
344	Khopuibung	269668	0	580	147	b	b	1	b	b	b	c	c	c	c	c	c	c	c

DISTRICT CENSUS HANDBOOK-CHURACHANDPUR

Census of India 2011- Village Directory

Amenities and Land use (As in 2009)

Name of District:-Churachandpur

Location CodeNo:-274

Name of TD Block:-Saikot

Location CodeNo:-0018

Number of Medical Amenities available. (If not available within the village , the distance range code viz; a for < 5 Kms, b for 5-10 Kms and c for 10+ kms of nearest place where facility is available is given).											Number of Non-Government Medical Amenities available.							Availability of drinking water - Yes / No							
21	22	23	24	25	26	27	28	29	30	31	32	33	34	35	36	37	38	39	40	41	42	43	44	45	46
Community health centre (CHC)	Primary health centre (PHC)	Primary health sub centre (PHS)	Maternity and child welfare centre (MCW)	T.B. clinic (TBC)	Hospital-allopathic (HA)	Hospital-alternative medicine (HO)	Dispensary (D)	Veterinary hospital (VH)	Mobile health clinic (MHC)	Family welfare centre (FWC)	Charitable non Govt. hospital/Nursing home.	Medical practitioner with MBBS Degree	Medical practitioner with other degree	Medical practitioner with no degree	Traditional practitioner and faith healer .	Medicine Shop	Others	Tap water (Treated/Untreated)	Well water (Covered / Uncovered well)	Hand Pump	Tube wells / Bore well	Spring	River / Canal	Tank / Pond / Lake	Others
c	c	c	c	b	b	b	c	c	c	c	0	0	0	0	0	0	0	No	No	No	Yes	Yes	No	No	No
b	b	1	b	a	c	c	b	b	b	b	0	0	0	0	0	0	0	No	Yes	Yes	No	No	Yes	Yes	No
b	b	a	b	b	b	b	b	a	a	a	0	0	0	0	0	0	0	No	Yes	No	No	No	Yes	Yes	No
c	c	c	c	b	b	b	c	c	c	c	0	0	0	0	0	0	0	No	Yes	No	No	No	No	No	No
c	c	c	c	b	a	a	c	c	c	c	0	0	0	0	0	0	0	No	Yes	No	No	No	No	No	No
a	a	a	b	b	b	b	a	b	b	b	0	1	0	0	0	0	0	No	No	Yes	No	No	No	Yes	No
b	b	b	b	b	b	b	b	b	b	b	0	0	0	0	0	0	0	No	Yes	No	No	No	Yes	No	No
b	b	b	b	b	b	b	b	b	b	b	0	0	0	0	0	0	0	No	No	No	No	Yes	No	No	No
a	a	a	a	b	b	b	b	a	a	a	0	0	0	0	0	0	0	No	No	Yes	No	No	Yes	No	No
b	b	b	b	b	b	b	b	b	b	b	0	0	0	0	0	0	0	No	Yes	Yes	No	No	Yes	No	No
b	b	b	b	b	b	b	b	b	b	b	0	0	0	0	0	0	0	No	No	Yes	No	No	No	No	No
b	b	b	b	b	b	b	b	b	b	b	0	0	0	0	0	0	0	No	No	Yes	No	No	Yes	Yes	No
b	b	b	b	b	b	b	b	b	b	b	0	0	0	0	0	0	0	No	No	Yes	No	No	Yes	Yes	No
a	b	b	b	b	b	b	b	b	b	b	0	0	0	0	0	0	0	No	No	Yes	No	No	No	Yes	No
b	a	a	b	b	b	b	a	c	c	c	0	0	0	0	0	0	0	No	No	Yes	No	Yes	Yes	Yes	No
b	b	b	b	b	b	b	b	b	b	b	0	0	0	0	0	0	0	No	No	Yes	No	No	No	No	No
a	a	a	b	a	c	c	1	b	b	b	0	1	0	0	0	0	0	No	No	Yes	No	No	Yes	Yes	No
b	a	b	b	a	b	b	b	b	b	b	0	0	0	0	0	0	0	No	Yes	Yes	No	No	No	Yes	No
b	a	a	b	a	b	b	a	a	a	a	0	0	0	0	0	0	0	No	Yes	No	No	No	No	Yes	No
b	b	a	b	b	b	b	b	a	a	a	0	0	0	0	0	0	0	No	No	Yes	No	No	Yes	No	No

DISTRICT CENSUS HANDBOOK-CHURACHANDPUR

Census of India 2011- Village Directory
Amenities and Land use (As in 2009)

Name of District:-Churachandpur

Location CodeNo:-274

Name of TD Block:-Saikot

Location CodeNo:-0018

Availability of toilet & others Yes / No				Communication and transport facilities (If amenities available code -Yes is given except for Village Pin Code ,If not available within the village , the distance range code viz; a for < 5 Kms, b for 5-10 Kms and c for 10+ kms of nearest place where facility is available is given).																
Community toilet including bath.	Community toilet excluding bath.	Rural sanitary mart or sanitary hardware outlet available near the village.	Community bio- gas or recycle of waste for productive use.	Post office(PO)	Sub post office (SPO)	Post & Telegraph office (P&TO)	Village Pin Code	Telephones (L and lines)	Public call office (PCO)	Mobile phone coverage	Internet cafes/ Common service centre (CSC)	Private courier facility	Bus service (Public & Private)	Railway stations	Auto/Modified Autos	Taxis and Vans	Tractors	Cycle-pulled rickshaws(Manual & Machine driven)	Carts driven by animals	Sea /River ferry service
47	48	49	50	51	52	53	54	55	56	57	58	59	60	61	62	63	64	65	66	67
No	No	No	No	b	b	c	795128	b	b	Yes	b	c	b	c	b	b	a			a
No	No	No	No	b	b	c	795128	a	b	Yes	b	c	a	c	Yes	b	Yes	Yes	Yes	
No	No	No	No	b	b	c	795128	b	b	Yes	b	c	b	c	b	b		Yes	Yes	
No	No	No	No	c	a	c	795128	c	c	a	c	c	a	c	c	c	a			c
No	No	No	No	c	c	c	795128	c	c	Yes	c	c	c	c	c	c	a			Yes
No	No	No	No	b	b	c	795128	b	b	Yes	b	c	b	c	Yes	b	b			c
No	No	No	No	c	b	c	795128	b	b	Yes	b	c	b	c	Yes	b	b	Yes		c
No	No	No	No	b	b	c	795128	b	b	Yes	b	c	b	c	b	b	c	Yes		c
No	No	No	No	b	a	c	795128	b	a	Yes	b	c	b	c	Yes	b	c			Yes
No	No	No	No	b	a	c	795117	a	b	Yes	b	c	b	c	Yes	b	Yes	Yes		c
No	No	No	No	b	b	c	795117	Yes	b	Yes	b	c	Yes	c	Yes	b	c	Yes	Yes	
No	No	No	No	b	a	c	795117	a	b	Yes	b	c	b	c	b	b	c	Yes	Yes	Yes
No	No	No	No	b	b	c	795117	b	b	Yes	b	c	b	c	b	Yes	c	Yes	Yes	
No	No	No	No	b	a	c	795117	a	b	Yes	b	c	b	c	Yes	b	a			Yes
No	No	No	No	b	a	c	795117	b	b	Yes	c	c	b	c	b	b	c	Yes	Yes	Yes
No	No	No	No	b	b	c	795117	b	b	b	b	c	b	c	b	b	c	Yes		c
No	No	No	No	a	Yes	c	795117	Yes	a	Yes	b	c	b	c	b	b	a	Yes	Yes	Yes
No	No	No	No	b	b	c	795117	b	b	Yes	b	c	b	c	Yes	b	a	Yes	Yes	Yes
No	No	No	No	a	a	c	795117	b	b	Yes	b	c	b	c	c	b	Yes	Yes	Yes	Yes
No	No	No	No	b	a	c	795117	a	b	Yes	b	c	b	c	Yes	b	c	Yes		c

DISTRICT CENSUS HANDBOOK-CHURACHANDPUR

Census of India 2011- Village Directory

Amenities and Land use (As in 2009)

Name of District:-Churachandpur

Location CodeNo:-274

Name of TD Block:-Saikot

Location CodeNo:-0018

Village connected to highways,village roads, banks & credit societies (If amenities available code -Yes is given, If not available within the village , the distance range code viz; a for < 5 Kms, b for 5-10 Kms and c for 10+ kms of nearest place where facility is available is given).										Availability of miscellaneous facilities (If amenities available code -Yes is given, If not available within the village , the distance range code viz; a for < 5 Kms, b for 5-10 Kms and c for 10+ kms of nearest place where facility is available is given).												
68	69	70	71	72	73	74	75	76	77	78	79	80	81	82	83	84	85	86	87	88	89	90
Connected to national highway(NH)	Connected to state highway(SH)	Connected to major district road (MDR)	Connected to others district road	Pucca roads	Kutchcha roads	Water bounded macadam(WBM) roads	Navigable waterway (river/canal)(NW)	Footpaths (FP)	Commercial & Co-operative Banks	ATM	Agricultural Credit Societies	Self-Help Group (SHG)	Public distribution system (PDS) shop	Mandis / Regular market	Weekly Haat	Agricultural marketing society	Integrated Child Development Scheme (Nutritional Centres)	Anganwadi Centre (Nutritional Centres)	Others (Nutritional Centres)	ASHA (Accredited Social Health Activist)	Community centre with/without TV	Sports Field,
b	b	b	b	b	Yes b	b	Yes b	b	c	b	b	b	b	Yes b	b	b	Yes	Yes	b	b	b	b
a	a	a	a	b	Yes c	c	Yes b	b	b	b	Yes	Yes b	b	b	b	b	Yes	Yes	Yes	Yes	Yes	Yes
b	a	a	a	b	Yes c	c	Yes b	b	b	Yes	Yes b	Yes b	Yes c	c	c	c	Yes	Yes	b	b	b	b
Yes	Yes	c	c	Yes	c	c	Yes c	c	c	c	c	c	c	Yes	c	c	Yes	Yes	c	c	c	c
c	c	c	c	c	Yes c	c	Yes c	c	c	c	c	c	c	Yes	c	c	Yes	Yes	c	c	c	c
b	b	b	b	Yes	c	c	Yes b	b	b	b	b	b	b	Yes	b	b	Yes	Yes	Yes	b	b	Yes
b	b	b	b	c	Yes c	c	Yes b	b	b	b	b	b	b	Yes	b	b	Yes	Yes	b	b	b	b
b	b	b	b	b	Yes c	c	Yes b	b	b	b	b	b	b	Yes	b	b	Yes	Yes	Yes	b	b	b
b	b	b	b	b	Yes c	c	Yes b	b	b	a	a	b	Yes	b	b	b	Yes	Yes	b	b	b	b
a	a	a	Yes	b	Yes c	c	Yes b	b	b	b	b	b	b	b	b	b	Yes	Yes	Yes	Yes	Yes	b
b	b	b	b	b	Yes b	b	Yes b	b	b	b	b	b	b	Yes	b	b	Yes	Yes	Yes	b	b	b
b	b	b	b	b	Yes b	b	Yes b	b	b	b	b	b	b	Yes	b	b	Yes	Yes	Yes	Yes	Yes	Yes
c	b	b	Yes	b	Yes b	b	Yes b	b	b	Yes	b	b	Yes	b	b	b	Yes	Yes	Yes	b	Yes	Yes
b	b	b	b	b	Yes b	b	Yes b	b	c	a	a	b	Yes	b	b	b	Yes	Yes	a	a	Yes	Yes
b	b	b	Yes	b	Yes Yes	Yes	Yes c	c	c	Yes	a	c	c	c	b	Yes	Yes	Yes	Yes	Yes	Yes	Yes
b	b	b	c	b	Yes b	b	Yes b	b	b	b	b	b	b	Yes	b	b	Yes	Yes	Yes	b	a	a
b	b	b	Yes	b	Yes b	b	Yes b	b	b	b	b	b	b	Yes	b	b	Yes	Yes	Yes	b	b	b
b	a	a	c	b	Yes c	c	Yes b	b	b	Yes	b	b	Yes	b	b	b	Yes	Yes	Yes	b	Yes	Yes
b	b	b	Yes	b	Yes b	b	Yes b	b	b	Yes	b	b	b	b	b	b	Yes	Yes	Yes	b	Yes	Yes
b	b	Yes	Yes	Yes	c	c	Yes b	b	b	Yes	Yes	b	Yes	b	b	b	Yes	Yes	Yes	b	Yes	Yes

DISTRICT CENSUS HANDBOOK-CHURACHANDPUR

Census of India 2011- Village Directory

Amenities and Land use (As in 2009)

Name of District:-Churachandpur

Location CodeNo:-274

Name of TD Block:-Saikot

Location CodeNo:-0018

Availability of miscellaneous facilities (If amenities available code -Yes is given, If not available within the village , the distance range code viz; a for < 5 Kms, b for 5-10 Kms and c for 10+ kms of nearest place where facility is available is given).							Availability of electricity (Yes/No)				Land Use									
											Nearest Town					Area under different types of land use (in hectares rounded up to one decimal place)				
Sports Club / Recreation Centre	Cinema / Video Hall	Public Library	Public Reading Room	Newspaper Supply	Assembly Polling station	Birth & Death Registration Office	Power Supply for Domestic Use (ED)	Power Supply for Agricultural Use (EAG)	Power Supply for Commercial Use (EC)	Power Supply for All Uses (EA)	Name	Distance range code i.e. a for < 5 Kms, b for 5-10 Kms and c for 10+ kms .	Forests	Area under Non-agricultural Uses	Barren and Un-cultivable land	Permanent Pastures and Other Grazing Lands	Land Under Miscellaneous Tree Crops etc.	Culturable Waste Land	Fallow lands other than current fallows	
91	92	93	94	95	96	97	98	99	100	101	102	103	104	105	106	107	108	109	110	
b	b	b	b	b	b	c	No	No	No	No	KWAKTA	b	0	0	0	0	0	0	0	
Yes	b	b	b	b	Yes	b	Yes	No	No	Yes	KWAKTA	c	0	0	0	0	0	0	0	
b	b	b	b	b	Yes	b	Yes	No	No	Yes	KWAKTA	c	0	0	0	0	0	0	0	
c	c	c	c	c	b	c	Yes	No	No	Yes	KWAKTA	c	0	0	0	0	0	0	0	
c	c	c	c	c	b	c	No	No	No	No	KWAKTA	c	0	0	0	0	0	0	0	
b	b	b	b	b	a	b	Yes	No	No	Yes	KWAKTA	c	0	0	0	0	0	0	0	
b	b	b	b	b	b	b	No	No	No	No	KWAKTA	b	0	0	0	0	0	0	0	
b	b	b	b	b	b	b	No	No	No	No	KWAKTA	c	0	0	0	0	0	0	0	
b	b	b	b	b	b	b	Yes	No	No	Yes	KWAKTA	c	0	0	0	0	0	0	0	
b	b	b	b	b	b	b	No	No	No	No	KWAKTA	b	0	0	0	0	0	0	0	
b	b	b	b	b	b	b	Yes	No	No	Yes	KWAKTA	c	0	0	0	0	0	0	0	
b	b	b	b	b	b	b	Yes	No	No	Yes	KWAKTA	c	0	0	0	0	0	0	0	
Yes	b	b	b	b	Yes	b	Yes	No	No	Yes	KWAKTA	b	0	0	0	0	0	0	0	
Yes	a	a	a	b	a	b	No	No	No	No	KWAKTA	c	0	0	0	0	0	0	0	
c	c	c	c	b	a	c	Yes	No	No	Yes	KWAKTA	c	0	0	0	0	0	0	0	
b	b	b	b	b	a	b	No	No	No	No	KWAKTA	c	0	0	0	0	0	0	0	
b	b	b	b	b	b	b	Yes	No	No	Yes	KWAKTA	c	0	0	0	0	0	0	0	
b	b	b	b	b	b	b	Yes	No	No	Yes	KWAKTA	c	0	0	0	0	0	0	0	
Yes	b	b	b	Yes	a	b	Yes	No	No	Yes	KWAKTA	c	0	0	0	0	0	0	0	
b	b	b	b	Yes	Yes	b	Yes	No	No	Yes	KWAKTA	c	0	0	0	0	0	0	0	

DISTRICT CENSUS HANDBOOK-CHURACHANDPUR

Census of India 2011- Village Directory

Amenities and Land use (As in 2009)

Name of District:-Churachandpur

Location CodeNo:-274

Name of TD Block:-Saikot

Location CodeNo:-0018

Land Use										Name of three most important commodities manufactured			Name of Village	Serial Number
Area under different types of land use (in hectares rounded up to one decimal place)				Area irrigated by source (in hectare).						First	Second	Third		
Current Fallows	Net Area Sown	Total Irrigated Land Area	Total Un-irrigated Land Area	Canals (C)	Wells/Tube-wells(W/TW)	Tanks/Lakes(T/L)	Water Falls(WF)	Others(O)	120				121	122
111	112	113	114	115	116	117	118	119	120	121	122	2	1	
0	0	0	0	0	0	0	0	0				T. Bollen	325	
0	0	0	0	0	0	0	0	0				Saipum	326	
0	0	0	0	0	0	0	0	0				Misao Lhavom	327	
0	0	0	0	0	0	0	0	0				Sehken	328	
0	0	0	0	0	0	0	0	0				Tolyangkuki	329	
0	0	0	0	0	0	0	0	0				Bohlui	330	
0	0	0	0	0	0	0	0	0				M.Semol	331	
0	0	0	0	0	0	0	0	0				Sumtuhphai	332	
0	0	0	0	0	0	0	0	0				Mualkot	333	
0	0	0	0	0	0	0	0	0				Mualpi	334	
0	0	0	0	0	0	0	0	0				Mualsan	335	
0	0	0	0	0	0	0	0	0				Khuangnung	336	
0	0	0	0	0	0	0	0	0				Ngurte	337	
0	0	0	0	0	0	0	0	0				Tuikham Daizang	338	
0	0	0	0	0	0	0	0	0				Thenmuol	339	
0	0	0	0	0	0	0	0	0				Tuibul	340	
0	0	0	0	0	0	0	0	0				Tuaitengphai	341	
0	0	0	0	0	0	0	0	0				Dumsaumual	342	
0	0	0	0	0	0	0	0	0				Mualbem	343	
0	0	0	0	0	0	0	0	0				Khopuibung	344	

DISTRICT CENSUS HANDBOOK-CHURACHANDPUR

1	2	3	4	5	6	7	8	9	10	11	12	13	14	15	16	17	18	19	20
345	G. Tonjang	269669	0	67	18	b	b	b	b	c	c	c	c	c	c	c	c	c	c
346	Valpakot	269670	0	369	74	a	a	a	b	b	b	c	c	c	c	c	c	c	c
347	Hmuntha Tampak	269671	0	229	52	b	b	b	b	b	b	c	c	c	c	c	c	c	c
348	Saikot	269672	0	2486	485	1	1	b	b	b	b	c	c	c	c	c	c	c	c
349	Mualvaphei	269673	0	2207	423	1	1	1	1	a	a	c	c	c	c	c	c	c	c
350	Tuithapi	269674	0	324	44	a	1	a	a	a	a	c	c	c	c	c	c	c	c
351	Saidan	269675	0	1363	266	1	1	a	a	a	a	c	c	c	c	c	c	c	c
352	Thingchom	269676	0	354	69	1	1	b	b	b	b	c	c	c	c	c	c	c	c
Block TO TAL :			0	14361	2593	12	14	3	2	0	0	0	0	0	0	0	0	0	0

DISTRICT CENSUS HANDBOOK-CHURACHANDPUR

21	22	23	24	25	26	27	28	29	30	31	32	33	34	35	36	37	38	39	40	41	42	43	44	45	46
c	c	c	c	b	a	a	c	c	c	c	0	0	0	0	0	0	0	No	No	No	No	No	Yes	No	No
a	a	a	b	c	a	a	b	b	b	b	0	0	0	0	0	0	0	No	Yes	Yes	No	No	No	No	No
a	a	a	b	c	a	a	b	b	b	b	0	0	0	0	0	0	0	No	Yes	Yes	No	No	No	Yes	No
b	1	b	b	c	b	b	b	b	b	b	0	0	0	0	0	0	0	No	No	Yes	No	No	No	No	No
a	a	a	a	b	b	b	a	a	a	a	1	0	1	5	0	1	0	No	Yes	Yes	No	No	No	No	No
a	a	a	a	c	c	c	a	a	a	a	0	0	0	0	0	0	0	No	Yes	Yes	No	No	No	No	No
a	a	a	a	c	c	c	a	a	a	a	0	0	0	2	0	0	0	Yes	No	No	No	No	No	No	No
b	b	b	b	c	c	c	b	b	b	b	0	0	0	0	0	0	0	Yes	No	Yes	No	No	No	No	No
0	1	1	0	0	0	0	1	0	0	0	1	2	1	7	0	1	0	2	12	19	1	3	11	11	0

DISTRICT CENSUS HANDBOOK-CHURACHANDPUR

47	48	49	50	51	52	53	54	55	56	57	58	59	60	61	62	63	64	65	66	67
No	No	No	No	c	c	c	795117	c	c	c	c	c	c	c	c	c	c	Yes	c	
No	No	No	No	b	a	c	795117	b	b	Yes	b	c	b	c	Yes	Yes	Yes	Yes	Yes	
No	No	No	No	b	a	c	795117	Yes	Yes	Yes	b	c	b	c	Yes	Yes	Yes	Yes	c	
No	No	No	No	Yes		c	795117	Yes	Yes	Yes	b	c	b	c	Yes	Yes	c		Yes	
No	No	No	No	a	Yes	c	795117	Yes	a	Yes	a	c	a	c	Yes	a	c		a	
No	No	No	No	a	a	c	795117	a	a	Yes	a	c	a	c	a	a	c		c	
No	No	No	No	a	a	c	795128	a	a	Yes	a	c	a	c	a	a	c			
No	No	No	No	b	b	c	795128	b	b	Yes	b	c	b	c	b	b	c		c	
0	0	0	0	1	2	0	28	5	2	25	0	0	1	0	13	4	5	17	14	0

DISTRICT CENSUS HANDBOOK-CHURACHANDPUR

68	69	70	71	72	73	74	75	76	77	78	79	80	81	82	83	84	85	86	87	88	89	90
c	c	c	c	c	Yes	c		Yes	c	c	c	Yes	b	c	Yes	c	c	Yes	Yes	Yes	c	b
b	b	Yes	b	b	Yes	c		Yes	b	b	b	Yes	b	b	b	b	b	Yes	Yes	Yes	b	b
b	Yes	Yes	Yes	b	Yes	Yes		Yes	b	b	b	Yes	Yes	b	b	b	b	Yes	Yes	Yes	a	Yes
a	Yes	Yes	Yes	a	Yes	b		Yes	b	b	b	Yes	Yes	b	Yes	b	b	Yes	Yes	Yes	b	Yes
a	a	a	a	Yes	c	c		Yes	a	a	a	Yes	a	a	Yes	a	a	Yes	Yes	Yes	Yes	Yes
a	a	a	a	a	Yes	a		Yes	a	a	a	a	a	a	Yes	a	a	Yes	Yes	Yes	Yes	Yes
a	a	a	a	a	Yes	a		Yes	a	a	a	Yes	a	a	Yes	a	a	Yes	Yes	Yes	a	Yes
a	a	a	a	a	Yes	a		Yes	b	b	b	Yes	Yes	b	Yes	b	b	Yes	Yes	Yes	b	Yes
1	3	4	8	4	24	2	0	28	0	0	0	14	6	0	22	0	0	27	28	21	6	15

DISTRICT CENSUS HANDBOOK-CHURACHANDPUR

91	92	93	94	95	96	97	98	99	100	101	102	103	104	105	106	107	108	109	110
c	c	c	c	c	c	c	No	No	No	No	KWAKTA	c	0	0	0	0	0	0	0
Yes	b	b	b	Yes	b	b	Yes	No	Yes	Yes	KWAKTA	b	0	0	0	0	0	0	0
Yes	b	b	b	Yes	b	b	Yes	No	No	Yes	KWAKTA	c	0	0	0	0	0	0	0
Yes	b	b	b	b	Yes	b	Yes	No	No	Yes	KWAKTA	c	0	0	0	0	0	0	0
Yes	a	a	a	Yes	Yes	a	Yes	No	No	Yes	KWAKTA	c	0	0	0	0	0	0	0
Yes	a	a	a	a	a	a	Yes	No	No	Yes	KWAKTA	b	0	0	0	0	0	0	0
a	a	a	a	a	Yes	a	Yes	No	No	Yes	KWAKTA	b	0	0	0	0	0	0	0
b	b	b	b	Yes	a	b	Yes	No	No	Yes	KWAKTA	b	0	0	0	0	0	0	0
9	0	0	0	6	7	0	20	0	1	20		0	0	0	0	0	0	0	0

DISTRICT CENSUS HANDBOOK-CHURACHANDPUR

111	112	113	114	115	116	117	118	119	120	121	122	2	1
0	0	0	0	0	0	0	0	0				G. Tonjang	345
0	0	0	0	0	0	0	0	0				Valpakot	346
0	0	0	0	0	0	0	0	0				Hmuntha Tampak	347
0	0	0	0	0	0	0	0	0				Saikot	348
0	0	0	0	0	0	0	0	0				Mualvaphei	349
0	0	0	0	0	0	0	0	0				Tuithapi	350
0	0	0	0	0	0	0	0	0	0	Knitting		Saidan	351
0	0	0	0	0	0	0	0	0				Thingchom	352
0	0	0	0	0	0	0	0	0					

DISTRICT CENSUS HANDBOOK-CHURACHANDPUR

Census of India 2011- Village Directory

Amenities and Land use (As in 2009)

Name of District:-Churachandpur

Location CodeNo:-274

Name of TD Block:-Sangaikot

Location CodeNo:-0019

Sr.No.	Name village	Location code no.	Total area of the village (in hectares rounded up to one decimal place)	Total population (2011 census)	Number of households (2011 census)	Number of educational amenities available. (If not available within the village , the distance range code viz; a for < 5 Kms, b for 5-10 Kms and c for 10+ kms of nearest place where facility is available is given).													
						Pre-Primary school (PP)	Primary school (P)	Middle school (M)	Secondary School (S)	Senior Secondary school (SS)	Degree college of arts science & commerce (ASC)	Engineering college(EC)	Medical college (MC)	Management institute (MI)	Polytechnic (Pt)	Vocational training school /ITI	Non-formal training centre (NFTC)	Special school for disabled (SSD)	Others (specify)
1	2	3	4	5	6	7	8	9	10	11	12	13	14	15	16	17	18	19	20
353	S.Mongkot	269677	0	188	40	1	b	b	b	b	b	c	c	c	c	c	c	c	c
354	Songpeh	269678	0	220	48	1	2	b	b	b	c	c	c	c	c	c	c	c	c
355	Mongnelphai	269679	0	156	33	1	1	c	c	c	c	c	c	c	c	c	c	c	c
356	B.Pangmual	269680	0	73	15	c	c	c	c	c	c	c	c	c	c	c	c	c	c
357	G.Khonuam	269681	0	136	25	a	b	c	c	c	c	c	c	c	c	c	c	c	c
358	B.Salvaphai	269682	0	208	39	c	2	c	c	c	c	c	c	c	c	c	c	c	c
359	Chaljang	269683	0	45	9	c	c	c	c	c	c	c	c	c	c	c	c	c	c
360	G. Monglian	269684	0	462	114	1	1	c	c	c	c	c	c	c	c	c	c	c	c
361	Tuitengjang	269685	0	142	28	a	a	a	b	b	b	c	c	c	c	c	c	c	c
362	Tuinuphai	269686	0	279	48	1	1	c	c	c	c	c	c	c	c	c	c	c	c
363	B.Kaljang	269687	0	245	50	2	1	c	c	c	c	c	c	c	c	c	c	c	c
364	Dumljan (Salem)	269689	0	194	32	a	a	a	c	c	c	c	c	c	c	c	c	c	c
365	T.Bongpijang	269690	0	106	19	a	a	a	c	c	c	c	c	c	c	c	c	c	c
366	P.N.Khovong	269691	0	43	7	a	a	a	c	c	c	c	c	c	c	c	c	c	c
367	Tuining	269692	0	710	131	1	3	3	c	c	c	c	c	c	c	c	c	c	c
368	Zomi Zion	269693	0	56	13	1	c	c	c	c	c	c	c	c	c	c	c	c	c
369	Tuiningkhal	269694	0	191	30	b	b	c	c	c	c	c	c	c	c	c	c	c	c
370	Lhangnom	269695	0	201	37	1	1	c	c	c	c	c	c	c	c	c	c	c	c
371	Moldenphai	269696	0	31	7	a	a	a	c	c	c	c	c	c	c	c	c	c	c
372	K.Jangnomphai	269697	0	81	15	a	a	a	c	c	c	c	c	c	c	c	c	c	c

DISTRICT CENSUS HANDBOOK-CHURACHANDPUR

Census of India 2011- Village Directory
Amenities and Land use (As in 2009)

Name of District:-Churachandpur

Location CodeNo:-274

Name of TD Block:-Sangaikot

Location CodeNo:-0019

Number of Medical Amenities available. (If not available within the village , the distance range code viz; a for < 5 Kms, b for 5-10 Kms and c for 10+ kms of nearest place where facility is available is given).											Number of Non-Government Medical Amenities available.							Availability of drinking water - Yes / No							
Community health centre (CHC)	Primary health centre (PHC)	Primary health sub centre (PHS)	Maternity and child welfare centre (MCW)	T.B. clinic (TBC)	Hospital-allopathic (HA)	Hospital-alternative medicine (HO)	Dispensary (D)	Veterinary hospital (VH)	Mobile health clinic (MHC)	Family welfare centre (FWC)	Charitable non Govt. hospital/Nursing home.	Medical practitioner with MBBS Degree	Medical practitioner with other degree	Medical practitioner with no degree	Traditional practitioner and faith healer .	Medicine Shop	Others	Tap water (Treated/Untreated)	Well water (Covered / Uncovered well)	Hand Pump	Tube wells / Bore well	Spring	River / Canal	Tank / Pond / Lake	Others
21	22	23	24	25	26	27	28	29	30	31	32	33	34	35	36	37	38	39	40	41	42	43	44	45	46
b	b	b	b	a	b	b	b	b	b	b	0	0	0	0	0	0	0	No	No	No	No	Yes	No	No	No
c	c	c	c	c	c	c	b	c	c	c	0	0	0	0	0	0	0	No	No	No	No	No	No	Yes	No
c	c	c	c	c	c	c	c	c	c	c	0	0	0	0	0	0	0	No	No	No	No	Yes	No	No	No
c	b	b	c	a	c	c	a	c	c	c	0	0	0	0	0	0	0	No	Yes	No	No	No	No	Yes	No
c	b	b	b	c	a	a	b	c	c	c	0	0	0	0	0	0	0	No	No	No	Yes	No	No	Yes	No
c	c	c	c	c	c	c	c	c	c	c	0	0	0	0	0	0	0	No	No	No	No	No	Yes	Yes	No
c	c	c	c	c	c	c	c	c	c	c	0	0	0	0	0	0	0	No	No	No	No	No	Yes	No	No
c	c	c	c	c	a	a	c	c	c	c	0	0	0	0	0	0	0	No	Yes	No	No	No	Yes	Yes	No
b	a	a	a	c	c	c	b	b	b	b	0	0	0	0	0	0	0	No	No	No	No	Yes	No	No	No
c	c	c	c	c	c	c	b	c	c	c	0	0	0	0	0	0	0	Yes	No	No	No	No	No	No	No
c	c	c	c	c	c	c	a	c	c	c	0	0	0	0	0	0	0	No	No	No	No	No	No	Yes	No
c	b	b	c	c	c	c	c	c	c	c	0	0	0	0	0	0	0	No	No	No	No	No	No	Yes	No
c	c	a	c	c	c	c	c	c	c	c	0	0	0	0	0	0	0	No	No	No	No	Yes	No	No	No
c	c	a	c	a	c	c	c	c	c	c	0	0	0	0	0	0	0	Yes	No	No	No	No	No	No	No
c	c	1	c	c	c	c	c	c	c	c	0	0	0	0	0	0	0	Yes	No	No	No	No	No	No	No
c	c	a	c		c	c	b	c	c	c	0	0	0	0	0	0	0	No	No	No	No	Yes	No	No	No
c	c	a	c	c	c	c	c	c	c	c	0	0	0	0	0	0	0	No	Yes	No	No	No	No	Yes	No
c	c	c	c	c	a	a	c	c	c	c	0	0	0	0	0	0	0	No	No	No	No	No	No	No	Yes
c	c	c	c	c	c	c	a	c	c	c	0	0	0	0	0	0	0	No	No	No	No	Yes	No	No	No
c	a	c	c	c	c	c	a	c	c	c	0	0	0	0	0	0	0	No	No	No	No	Yes	No	No	No

DISTRICT CENSUS HANDBOOK-CHURACHANDPUR

Census of India 2011- Village Directory

Amenities and Land use (As in 2009)

Name of District:-Churachandpur

Location CodeNo:-274

Name of TD Block:-Sangaikot

Location CodeNo:-0019

Availability of toilet & others Yes / No				Communication and transport facilities (If amenities available code -Yes is given except for Village Pin Code ,If not available within the village , the distance range code viz; a for < 5 Kms, b for 5-10 Kms and c for 10+ kms of nearest place where facility is available is given).																
Community toilet including bath.	Community toilet excluding bath.	Rural sanitary mart or sanitary hardware outlet available near the village.	Community bio- gas or recycle of waste for productive use.	Post office(PO)	Sub post office (SPO)	Post & Telegraph office (P&TO)	Village Pin Code	Telephones (Land lines)	Public call office (PCO)	Mobile phone coverage	Internet cafes/ Common service centre (CSC)	Private courier facility	Bus service (Public & Private)	Railway stations	Auto/Modified Autos	Taxis and Vans	Tractors	Cycle-pulled rickshaws(Manual & Machine driven)	Carts driven by animals	Sea /River ferry service
47	48	49	50	51	52	53	54	55	56	57	58	59	60	61	62	63	64	65	66	67
No	No	No	No	b	b	c	795128	b	b	b	b	c	b	c	b	b	c			c
No	No	No	No	c	c	c	795128	c	c	c	c	c	c	c	c	c	c			
No	No	No	No	c	c	c	795128	c	c	c	c	c	a	c	c	c	c			c
No	No	No	No	c	a	c	795128	c	c	c	c	c	c	c	c	c	c			c
No	No	No	No	c	b	c	795128	b	c	b	c	c	c	c	c	c	c			Yes
No	No	No	No	c	c	c	795128	c	c	c	c	c	c	c	c	c	c			c
No	No	No	No	c	c	c	795128	c	c	c	c	c	c	c	c	c	c			c
No	No	No	No	c	c	c	795128	Yes	c	Yes	c	c	c	c	c	c	c			c
No	No	No	No	a	a	c	795128	a	a	a	b	c	a	c	b	a	c			c
No	No	No	No	c	c	c	795128	c	c	c	c	c	c	c	c	c	b			a
No	No	No	No	c	c	c	795128	c	c	c	c	c	c	c	c	c	b			b
No	No	No	No	c	b	c	795128	a	b	a	c	c	a	c	c	a	b			a
No	No	No	No	c	a	c	795128	c	c	a	c	c	c	c	c	c	c			a
No	No	No	No	c	a	c	795128	c	c	c	c	c	c	c	c	c	a			
No	No	No	No	c	a	c	795128	c	c	c	c	c	c	c	c	c	c			c
No	No	No	No	c	c	c	795128	b	c	Yes	c	c	c	c	c	c	a			
No	No	No	No	c	a	c	795128	c	c	c	c	c	c	c	c	c	c			b
No	No	No	No	c	a	c	795128	c	c	Yes	c	c	c	c	c	c	a			c
No	No	No	No	c	a	c	795128	c	c	Yes	c	c	c	c	c	c	c			c
No	No	No	No	c	a	c	795128	c	c	c	c	c	c	c	c	c	c			b

DISTRICT CENSUS HANDBOOK-CHURACHANDPUR

Census of India 2011- Village Directory

Amenities and Land use (As in 2009)

Name of District:-Churachandpur

Location CodeNo:-274

Name of TD Block:-Sangaikot

Location CodeNo:-0019

Village connected to highways,village roads, banks & credit societies (If amenities available code -Yes is given, If not available within the village , the distance range code viz; a for < 5 Kms, b for 5-10 Kms and c for 10+ kms of nearest place where facility is available is given).										Availability of miscellaneous facilities (If amenities available code -Yes is given, If not available within the village , the distance range code viz; a for < 5 Kms, b for 5-10 Kms and c for 10+ kms of nearest place where facility is available is given).												
68	69	70	71	72	73	74	75	76	77	78	79	80	81	82	83	84	85	86	87	88	89	90
Connected to national highway(NH)	Connected to state highway(SH)	Connected to major district road (MDR)	Connected to others district road	Pucca roads	Kutchcha roads	Water bounded macadam(WBM) roads	Navigable waterway (river/canal)(NW)	Footpaths (FP)	Commercial & Co-operative Banks	ATM	Agricultural Credit Societies	Self-Help Group (SHG)	Public distribution system (PDS) shop	Mandis / Regular market	Weekly Haat	Agricultural marketing society	Integrated Child Development Scheme (Nutritional Centres)	Anganwadi Centre (Nutritional Centres)	Others (Nutritional Centres)	ASHA (Accredited Social Health Activist)	Community centre with/without TV	Sports Field,
b	b	b	Yes	a	Yes	a		Yes	b	b	b	b	b	Yes	b	b	Yes	Yes	Yes	Yes	Yes	Yes
c	c	Yes	Yes	Yes	c	c		Yes	c	c	c	Yes	c	c	Yes	c	c	Yes	Yes	Yes	c	Yes
Yes	c	c	c	a	Yes	c		Yes	c	c	c	c	c	c	Yes	c	c	c	Yes	c	c	c
c	c	a	Yes	a	Yes	a		Yes	c	c	c	c	c	c	Yes	c	c	Yes	Yes	Yes	Yes	a
c	c	Yes	c	c	Yes	c		Yes	c	a	c	c	c	a	Yes	c	c	b	Yes	Yes	a	a
c	c	c	c	b	Yes	b		Yes	c	c	c	c	c	c	Yes	c	c	Yes	Yes	Yes	Yes	Yes
c	c	Yes	c	c	Yes	c		Yes	c	c	c	c	c	c	Yes	c	c	b	Yes	b	c	c
c	c	c	c	b	Yes	b		Yes	c	c	c	c	c	c	Yes	c	c	Yes	Yes	Yes	c	b
c	b	a	Yes	b	Yes	a		Yes	b	b	b	Yes	b	a	Yes	a	a	a	Yes	a	a	a
c	c	c	a	c	Yes	b		Yes	c	c	c	c	c	c	Yes	c	c	Yes	Yes	c	c	c
c	c	c	c	a	Yes	a		Yes	c	c	c	Yes	c	c	Yes	c	c	Yes	Yes	Yes	c	Yes
c	c	Yes	a	c	Yes	a		Yes	c	c	c	Yes	b	b	Yes	b	a	Yes	Yes	Yes	c	a
c	c	a	Yes	c	Yes	a		Yes	c	c	c	c	c	c	Yes	c	c	c	Yes	c	c	c
c	c	a	Yes	c	Yes	a		Yes	c	c	c	c	c	a	Yes	c	a	a	Yes	a	a	a
c	Yes	Yes	a	c	Yes	a		Yes	c	c	c	Yes	Yes	c	Yes	c	c	Yes	Yes	Yes	Yes	Yes
c	c	Yes	Yes	c	Yes	a		Yes	c	c	c	c	c	a	Yes	c	c	c	Yes	c	c	c
c	a	a	Yes	c	Yes	a		Yes	c	c	c	c	c	c	Yes	c	c	Yes	Yes	Yes	a	Yes
c	c	c	c	c	Yes	a		Yes	c	c	c	c	c	c	Yes	c	c	Yes	Yes	a	a	b
c	c	c	Yes	c	Yes	b		Yes	c	c	c	c	c	c	Yes	c	c	c	Yes	a	a	a
c	c	a	Yes	a	Yes	a		Yes	c	c	c	a	c	b	Yes	c	b	b	Yes	b	b	a

DISTRICT CENSUS HANDBOOK-CHURACHANDPUR

Census of India 2011- Village Directory

Amenities and Land use (As in 2009)

Name of District:-Churachandpur

Location CodeNo:-274

Name of TD Block:-Sangaikot

Location CodeNo:-0019

Availability of miscellaneous facilities (If amenities available code -Yes is given, If not available within the village , the distance range code viz; a for < 5 Kms, b for 5-10 Kms and c for 10+ kms of nearest place where facility is available is given).							Availability of electricity (Yes/No)				Land Use									
											Nearest Town		Area under different types of land use (in hectares rounded up to one decimal place)							
Sports Club / Recreation Centre	Cinema / Video Hall	Public Library	Public Reading Room	Newspaper Supply	Assembly Polling station	Birth & Death Registration Office	Power Supply for Domestic Use (ED)	Power Supply for Agricultural Use (EAG)	Power Supply for Commercial Use (EC)	Power Supply for All Uses (EA)	Name	Distance range code i.e. a for < 5 Kms, b for 5-10 Kms and c for 10+ kms .	Forests	Area under Non-agricultural Uses	Barren and Un-cultivable land	Permanent Pastures and Other Grazing Lands	Land Under Miscellaneous Tree Crops etc.	Culturable Waste Land	Fallow lands other than current fallows	
91	92	93	94	95	96	97	98	99	100	101	102	103	104	105	106	107	108	109	110	
a	b	b	b	a	a	b	No	No	No	No	KWAKTA	c	0	0	0	0	0	0	0	
c	c	c	c	c	a	c	No	No	No	No	KWAKTA	c	0	0	0	0	0	0	0	
c	c	c	c	c	Yes	c	Yes	No	No	Yes	KWAKTA	c	0	0	0	0	0	0	0	
a	c	c	c	a	a	c	No	No	No	No	KWAKTA	c	0	0	0	0	0	0	0	
c	c	c	c	c	a	c	No	No	No	No	KWAKTA	c	0	0	0	0	0	0	0	
c	c	c	c	b	b	b	No	No	No	No	KWAKTA	c	0	0	0	0	0	0	0	
c	c	c	c	c	c	c	No	No	No	No	SUGNU	c	0	0	0	0	0	0	0	
b	c	c	c	a	b	c	No	No	No	No	KWAKTA	c	0	0	0	0	0	0	0	
a	a	b	b	b	b	b	No	No	No	No	KWAKTA	c	0	0	0	0	0	0	0	
c	c	c	c	c	Yes	c	Yes	No	No	Yes	KWAKTA	c	0	0	0	0	0	0	0	
c	c	c	c	Yes	Yes	c	No	No	No	No	KWAKTA	c	0	0	0	0	0	0	0	
a	c	c	c	a	a	c	No	No	No	No	KWAKTA	c	0	0	0	0	0	0	0	
c	c	c	c	c	a	c	No	No	No	No	KWAKTA	c	0	0	0	0	0	0	0	
a	c	c	c	c	b	c	No	No	No	No	KWAKTA	c	0	0	0	0	0	0	0	
Yes	c	c	c	Yes	Yes	c	No	No	No	No	KWAKTA	c	0	0	0	0	0	0	0	
c	c	c	c	a	a	c	No	No	No	No	KWAKTA	c	0	0	0	0	0	0	0	
a	c	c	c	Yes	a	c	Yes	No	No	Yes	KWAKTA	c	0	0	0	0	0	0	0	
a	c	c	c	b	a	c	No	No	No	No			0	0	0	0	0	0	0	
a	c	c	c	c	a	c	No	No	No	No	KWAKTA	c	0	0	0	0	0	0	0	
b	c	c	c	b	b	c	No	No	No	No	KWAKTA	c	0	0	0	0	0	0	0	

DISTRICT CENSUS HANDBOOK-CHURACHANDPUR

Census of India 2011- Village Directory

Amenities and Land use (As in 2009)

Name of District:-Churachandpur

Location CodeNo:-274

Name of TD Block:-Sangaikot

Location CodeNo:-0019

Land Use									Name of three most important commodities manufactured			Name of Village	Serial Number
Area under different types of land use (in hectares rounded up to one decimal place)				Area irrigated by source (in hectare).					First	Second	Third		
Current Fallows	Net Area Sown	Total Irrigated Land Area	Total Un-irrigated Land Area	Canals (C)	Wells/Tube-wells(W/TW)	Tanks/Lakes(T/L)	Water Falls(WF)	Others(O)					
111	112	113	114	115	116	117	118	119	120	121	122	2	1
0	0	0	0	0	0	0	0	0				S.Mongkot	353
0	0	0	0	0	0	0	0	0				Songpeh	354
0	0	0	0	0	0	0	0	0				Mongnelphai	355
0	0	0	0	0	0	0	0	0				B.Pangmual	356
0	0	0	0	0	0	0	0	0				G.Khonuam	357
0	0	0	0	0	0	0	0	0				B.Salvaphai	358
0	0	0	0	0	0	0	0	0				Chaljang	359
0	0	0	0	0	0	0	0	0				G. Monglian	360
0	0	0	0	0	0	0	0	0				Tuitengjang	361
0	0	0	0	0	0	0	0	0				Tuinuphai	362
0	0	0	0	0	0	0	0	0				B.Kaljang	363
0	0	0	0	0	0	0	0	0				Dumljan (Salem)	364
0	0	0	0	0	0	0	0	0				T.Bongpijang	365
0	0	0	0	0	0	0	0	0				P.N.Khovong	366
0	0	0	0	0	0	0	0	0				Tuining	367
0	0	0	0	0	0	0	0	0				Zomi Zion	368
0	0	0	0	0	0	0	0	0				Tuiningkhal	369
0	0	0	0	0	0	0	0	0				Lhangnom	370
0	0	0	0	0	0	0	0	0				Moldenphai	371
0	0	0	0	0	0	0	0	0				K.Jangnomphai	372

DISTRICT CENSUS HANDBOOK-CHURACHANDPUR

1	2	3	4	5	6	7	8	9	10	11	12	13	14	15	16	17	18	19	20
373	Tuitum (J)	269698	0	101	19	1	a	a	c	c	c	c	c	c	c	c	c	c	c
374	Muizol	269699	0	108	21	a	a	a	c	c	c	c	c	c	c	c	c	c	c
375	Sangaikot	269700	0	676	118	c		1	c	c	c	c	c	c	c	c	c	c	c
376	Matijang	269701	0	85	23	1	1	1	c	c	c	c	c	c	c	c	c	c	c
377	Langvon	269702	0	79	18	a	c	c	c	c	c	c	c	c	c	c	c	c	c
378	Mongbung	269703	0	431	87	1	b	b	c	c	c	c	c	c	c	c	c	c	c
379	Tuivelmual	269704	0	88	18	b	b	b	c	c	c	c	c	c	c	c	c	c	c
380	T.Khonom	269705	0	305	67	a	a	c	c	c	c	c	c	c	c	c	c	c	c
381	Zobethel	269707	0	97	18	1	a	a	c	c	c	c	c	c	c	c	c	c	c
382	L.Gangpimual	269708	0	174	38	1	1	a	b	c	c	c	c	c	c	c	c	c	c
383	Molvom (Srs)	269709	0	223	51	c		1	b	b	c	c	c	c	c	c	c	c	c
384	Kuwan	269710	0	68	16	a	a	a	c	c	c	c	c	c	c	c	c	c	c
385	Lamlai	269711	0	199	38	1	b	b	c	c	c	c	c	c	c	c	c	c	c
386	Makhao Bungmual	269717	0	234	48	1	1	a	a	c	c	c	c	c	c	c	c	c	c
387	Makhao Mollum	269718	0	89	21	1	a	a	a	a	c	c	c	c	c	c	c	c	c
388	Makhao Tampak	269719	0	320	56	a	b	c	c	c	c	c	c	c	c	c	c	c	c
389	M.B.Saichang	269720	0	246	45	1	a	a	c	c	c	c	c	c	c	c	c	c	c
390	Pantha	269721	0	195	50	1	c	c	c	c	c	c	c	c	c	c	c	c	c
391	Makhao (H)	269722	0	202	39	a	a	a	c	c	c	c	c	c	c	c	c	c	c
392	Lunggil	269723	0	306	58	1	1	a	a	c	c	c	c	c	c	c	c	c	c
393	Molzol	269724	0	397	68	1	1	c	c	c	c	c	c	c	c	c	c	c	c
394	Dongjang	269727	0	502	89	a		1	a	a	c	c	c	c	c	c	c	c	c
395	Hengken	269728	0	421	77	1	1	a	a	c	c	c	c	c	c	c	c	c	c
396	M.Phaimol	269729	0	158	28	b	b	c	c	c	c	c	c	c	c	c	c	c	c
397	Saiboh	269730	0	179	42	2	2	2	b	c	c	c	c	c	c	c	c	c	c
398	Suanguual	269731	0	131	23	a	a	a	c	c	c	c	c	c	c	c	c	c	c
399	Khaukual Khuman	269732	0	145	24	1	c	c	b	b	b	c	c	c	c	c	c	c	c
400	Zalenkot	269733	0	103	21	c	c	c	c	c	c	c	c	c	c	c	c	c	c
401	Khuangkhajang	269734	0	141	25	c		1	b	c	c	c	c	c	c	c	c	c	c
402	Dutezol	269735	0	28	6	a	a	c	c	c	c	c	c	c	c	c	c	c	c
403	Khoioi	269736	0	197	46	b	b	b	b	b	b	c	c	c	c	c	c	c	c
404	Jangmun	269737	0	157	35	b	b	c	c	c	c	c	c	c	c	c	c	c	c
405	Walkhu	269739	0	238	42	1	b	b	c	c	c	c	c	c	c	c	c	c	c
406	Singheu	269740	0	350	71	c		2	c	c	c	c	c	c	c	c	c	c	c
407	Tuisomjang	269741	0	170	33	c	b	c	c	c	c	c	c	c	c	c	c	c	c
408	T.Khuangkhai	269742	0	359	76	b	b	b	c	c	c	c	c	c	c	c	c	c	c
409	Phaisan	269744	0	70	20	c		2	c	c	c	c	c	c	c	c	c	c	c
410	Hita Khunou	269745	0	359	73	1	1	c	c	c	c	c	c	c	c	c	c	c	c
411	Tuidam	269746	0	162	28	c	b	b	b	c	c	c	c	c	c	c	c	c	c
412	Govajang	269747	0	155	22	b	b	c	c	c	c	c	c	c	c	c	c	c	c
413	New Khuakual	269748	0	127	25	c		1	c	c	c	c	c	c	c	c	c	c	c
414	New Bijang	269795	0	200	38	a	a	b	c	c	c	c	c	c	c	c	c	c	c
415	L. Muncham	269797	0	119	25	b	b	c	c	c	c	c	c	c	c	c	c	c	c
416	Luihoihmolcham	269799	0	496	87	b	b	c	b	c	a	c	c	c	c	c	c	c	c
Block TO TAL :			0	13357	2613	28	30	6	0	0	0	0	0	0	0	0	0	0	0

DISTRICT CENSUS HANDBOOK-CHURACHANDPUR

21	22	23	24	25	26	27	28	29	30	31	32	33	34	35	36	37	38	39	40	41	42	43	44	45	46
c	a	a	c	c	c	c	a	c	c	c	0	0	0	0	0	0	0	Yes	No	No	No	No	No	No	No
c	c	a	a	c	c	c	a	c	c	c	0	0	0	0	0	0	0	No	No	No	No	No	No	Yes	No
c	b	b	c	c	c	c	c	c	c	c	0	0	0	0	0	0	0	Yes	No	Yes	No	No	No	No	No
c	b	a		c	c	c	c	c	c	c	0	0	0	0	0	0	0	No	No	Yes	No	No	No	No	No
c	b	b	c	c	c	c	c	c	c	c	0	0	0	0	0	0	0	No	Yes	No	No	Yes	No	Yes	No
c	c	b	c	c	c	c	b	c	c	c	0	0	0	0	0	0	0	No	No	No	No	Yes	Yes	No	No
b	b	b	c	c	c	c	b	c	c	c	0	0	0	0	0	0	0	No	No	No	No	No	Yes	Yes	No
c	c	b	c	c	c	c	b	c	c	c	0	0	0	0	0	0	0	No	No	No	No	No	No	Yes	No
c	b	a	c	c	c	c	c	c	c	c	0	0	0	0	0	0	0	No	No	No	No	Yes	No	No	No
b	b	b	c	c	c	c	b	c	c	c	0	0	0	0	0	0	0	No	No	No	No	No	No	Yes	No
c	b	c	c	c	c	c	b	c	c	c	0	0	0	0	0	0	0	Yes	Yes	No	No	No	Yes	Yes	No
c	c	b	c	c	c	c	b	c	c	c	0	0	0	0	0	0	0	No	No	No	No	No	No	Yes	No
c	c	c	c	c	c	c	c	c	c	c	0	0	0	0	0	0	0	No	No	No	No	Yes	No	No	No
c	a		l	c	a	c	c	a	c	c	0	0	0	0	0	1	0	No	Yes	Yes	No	No	No	Yes	No
c	c	c	c	c	a	a	a	c	c	c	0	0	0	0	0	0	0	No	Yes	No	No	No	No	No	No
a	a	b	c	c	c	c	a	c	c	c	0	0	0	0	0	0	0	No	Yes	Yes	No	No	No	Yes	No
a	a	a	a	c	c	c	a	a	a	a	0	0	0	0	0	0	0	No	Yes	Yes	No	No	No	Yes	No
c	c	b	c	c	a	a	b	c	c	c	0	0	0	0	0	0	0	Yes	No	Yes	No	No	No	Yes	No
a	a	a	a	c	c	c	b	c	c	c	0	0	0	0	0	0	0	Yes	Yes	Yes	No	No	No	No	No
c	c	c	c	c	c	c	b	c	c	c	0	0	0	0	0	0	0	No	Yes	Yes	No	No	No	No	No
c	c	a	c	c	c	c	a	a	a	a	0	0	0	0	0	0	0	No	No	Yes	No	No	No	No	No
c	c	a	c	c	c	c	a	c	c	c	0	0	3	0	0	0	0	Yes	No	Yes	No	No	Yes	Yes	No
a	c	a	c	c	c	c	c	b	b	b	0	0	0	0	0	0	0	No	No	Yes	No	No	No	Yes	No
c	c	c	c	c	c	c	b	c	c	c	0	0	0	0	0	0	0	No	No	No	No	No	No	Yes	No
c	b	c	c	c	c	c	b	b	b	b	0	0	1	1	2	2	0	Yes	No	No	No	Yes	Yes	Yes	No
c	c	b	c	c	b	b	c	c	c	c	0	0	0	0	0	0	0	No	No	No	No	Yes	No	No	No
c	c		l	c	c	c	c	c	c	c	0	0	0	0	0	0	0	No	Yes	No	No	No	No	Yes	No
c	c	c	c	c	c	c	c	c	c	c	0	0	0	0	0	0	0	No	No	No	No	Yes	Yes	No	No
c	b	c	c	c	c	c	b	b	b	b	0	0	0	0	0	0	0	Yes	Yes	No	No	No	Yes	No	No
c	c	b	c	c	c	c	c	c	c	c	0	0	0	0	0	0	0	Yes	No	No	No	No	No	No	No
c	c	b	c	c	c	c	b	b	b	b	0	0	0	0	0	0	0	No	Yes	Yes	No	No	No	Yes	No
b	b	b	b	c	c	c	b	b	b	b	0	0	0	0	0	0	0	Yes	Yes	No	No	No	No	Yes	No
c	c	c	c	c	c	c	c	c	c	c	0	0	0	0	0	0	0	No	No	No	No	No	Yes	No	No
c	c	c	c	c	c	c	c	c	c	c	0	0	0	0	0	0	0	No	No	No	No	No	Yes	No	No
c	c	c	c	c	c	c	c	c	c	c	0	0	0	1	0	0	0	No	Yes	Yes	Yes	Yes	Yes	No	No
c	c	c	c	c	c	c	c	c	c	c	0	0	0	0	0	0	0	No	No	No	No	Yes	No	No	No
c	b		l	c	c	c	b	b	b	b	0	0	0	0	0	0	0	No	No	No	No	Yes	No	No	No
c	c	b	c	c	c	c	c	c	c	c	0	0	0	0	0	0	0	Yes	No	No	Yes	No	Yes	No	No
c	c	c	c	b	c	c	c	c	c	c	0	0	0	0	0	0	0	Yes	No	No	No	No	No	No	No
c	c	b	c	c	c	c	b	b	b	b	0	0	0	0	0	0	0	No	No	No	No	No	Yes	No	No
c	c	c	c	c	c	c	c	c	c	c	0	0	0	0	0	0	0	No	No	No	No	Yes	No	No	No
c	c	c	c	c	c	c	c	c	c	c	0	0	0	0	0	0	0	No	No	No	No	No	Yes	No	No
c	c	c	c	c	c	c	c	c	c	c	0	0	0	0	0	0	0	No	Yes	No	No	No	Yes	Yes	No
c	c	c	c	c	c	c	c	c	c	c	0	0	0	0	0	0	0	No	No	No	No	Yes	No	No	No
c	b	a	c	c	c	c	c	c	c	c	0	0	0	0	0	0	0	No	No	No	No	Yes	No	Yes	No
0	0	4	0	0	0	0	0	0	0	0	0	0	4	2	2	3	0	14	17	13	3	20	17	28	1

DISTRICT CENSUS HANDBOOK-CHURACHANDPUR

47	48	49	50	51	52	53	54	55	56	57	58	59	60	61	62	63	64	65	66	67
No	No	No	No	c	a	c	795117	c	a	a	c	c	c	c	c	c				
No	No	No	No	c	a	c	795128	b	a	a	c	c	c	c	c	a	c			
No	No	No	No	c	Yes	c	795117	c	Yes	Yes	c	c	c	c	c	c	c		c	
No	No	No	No	c	a	c	795128	c	c	Yes	c	c	c	c	c	c	a			
No	No	No	No	c	a	c	795128	c	c	b	c	c	Yes	c	c	c	c		b	
No	No	No	No	b	b	c	795101	c	c	b	c	c	c	c	c	Yes	Yes		c	
No	No	No	No	b	c	c	795128	c	c	b	c	c	b	c	c	c	c		a	
No	No	No	No	c	b	c	795128	c	c	Yes	c	c	c	c	c	c	b		Yes	
No	No	No	No	c	b	c	795128	b	c	b	c	c	a	c	c	c	Yes	Yes	c	
No	No	No	No	c	b	c	795128	c	c	b	c	c	Yes	c	c	c	Yes		Yes	
No	No	No	No	c	b	c	795128	c	c	b	c	c	b	c	c	c	c		c	
No	No	No	No	c	b	c	795128	c	b	c	c	c	Yes	c	c	c	c			
No	No	No	No	c	c	c	795128	c	c	b	c	c	Yes	c	c	c	c		c	
No	No	No	No	a	a	c	795128	a	a	Yes	c	c	a	c	c	a	c		Yes	
No	No	No	No	c	b	c	795128	c	c	c	c	c	Yes	c	c	c	a		c	
No	No	No	No	a	a	c	795128	a	a	Yes	a	c	a	c	a	a	b	Yes	b	
No	No	No	No	a	a	c	795128	c	c	b	c	c	Yes	c	c	c	a		b	
No	No	No	No	a	a	c	795128	a	a	Yes	a	c	a	c	a	a	a		b	
No	No	No	No	a	a	c	795128	a	a	Yes	c	c	c	c	a	c	a	Yes	c	
No	No	No	No	c	c	c	795128	c	c	c	c	c	c	c	c	c	Yes	Yes	c	
No	No	No	No	a	a	c	795128	c	c	Yes	c	c	c	c	c	c	c		c	
No	No	No	No	a	a	c	795128	a	c	Yes	c	c	a	c	a	a	c		c	
No	No	No	No	b	b	c	795128	b	b	Yes	c	c	b	c	c	c	b		b	
No	No	No	No	c	b	c	795128	c	c	b	c	c	Yes	c	c	c	Yes	Yes	b	
No	No	No	No	c	c	c	795128	c	c	b	c	c	a	c	c	c	Yes	Yes	c	
No	No	No	No	b	b	c	795128	c	c	c	c	c	c	c	c	c	c		c	
No	No	No	No	c	c	c	795128	c	c	c	c	c	c	c	c	c	Yes	Yes	c	
No	No	No	No	c	b	c	795128	c	c	c	c	c	c	c	c	c	b		c	
No	No	No	No	c	c	c	795128	c	c	c	c	c	Yes	c	c	Yes	Yes		Yes	
No	No	No	No	b	a	c	795128	b	b	a	a	c	b	c	b	b	c		c	
No	No	No	No	c	c	c	795128	c	c	b	c	c	Yes	c	c	c	a		c	
No	No	No	No	c	c	c	795128	c	c	Yes	c	c	Yes	c	c	c	c		c	
No	No	No	No	c	Yes	c	795128	Yes	c	Yes	c	c	c	c	c	c	c	Yes	Yes	
No	No	No	No	c	c	c	795128	c	c	c	c	c	c	c	c	c	c		c	
No	No	No	No	c	c	c	795128	c	b	c	c	c	b	c	c	c	c		c	
No	No	No	No	c	c	c	795128	c	c	b	c	c	c	c	c	c	Yes		c	
No	No	No	No	c	c	c	795128	c	c	c	c	c	c	c	c	c	c		c	
No	No	No	No	c	c	c	795128	c	b	c	c	c	b	c	c	c	b		c	
No	No	No	No	c	c	c	795128	c	c	c	c	c	c	c	c	c	b	Yes	c	
No	No	No	No	c	c	c	795128	c	c	c	c	c	Yes	c	c	c	c		c	
No	No	No	No	c	c	c	795133	c	c	Yes	c	c	Yes	c	c	c	c		c	
No	No	No	No	c	c	c	795128	c	c	c	c	c	c	c	c	c	c		c	
No	No	No	No	c	c	c	795128	c	b	b	b	c	b	c	b	b	c		c	

0 0 0 0 0 2 0 64 2 1 18 0 0 12 0 0 2 9 9 6 0

DISTRICT CENSUS HANDBOOK-CHURACHANDPUR

68	69	70	71	72	73	74	75	76	77	78	79	80	81	82	83	84	85	86	87	88	89	90
c	Yes	c	a	c	Yes	c		Yes	c	c	c	a	a	a	Yes	c	c	Yes	Yes	Yes	b	a
c	a	a	Yes	a	Yes	c		Yes	c	c	c	c	c	a	Yes	c	a	Yes	Yes	Yes	a	a
c	c	c	c	Yes	c	c		Yes	c	c	c	c	c	c	Yes	c	c	Yes	Yes	Yes	c	Yes
c	c		c	c	Yes	b		Yes	c	c	c	c	c	c	Yes	c	c	Yes	Yes	b	c	a
c	c	c	Yes	c	Yes	a		Yes	c	c	c	Yes	c	a	Yes	c	a	a	Yes	Yes	a	a
c	a	a	Yes	a	Yes	c		Yes	c	c	c	Yes	Yes	b	c	c	b	Yes	Yes	Yes	a	Yes
c	b	a	Yes	b	Yes	b		Yes	c	c	c	Yes	b	b	Yes	c	c	Yes	Yes	Yes	c	b
c	c	b	c	b	Yes	c		Yes	c	c	c	Yes	a	b	Yes	c	c	Yes	Yes	Yes	a	Yes
c	b	Yes	b	a	Yes	b		Yes	c	c	c	Yes	Yes	a	c	a	a	a	Yes	a	a	a
c	c	c	c	Yes	Yes	Yes		Yes	c	c	c	Yes	b	b	c	c	b	b	Yes	Yes	b	a
c	c	c	Yes	c	Yes	a		Yes	c	c	c	a	b	b	Yes	c	b	Yes	Yes	Yes	b	Yes
c	b	Yes	b	Yes	c	c		Yes	c	c	c	Yes	a	b	Yes	c	b	Yes	Yes	b	b	b
c	c	b	c	Yes	c	c		Yes	c	c	c	Yes	b	b	Yes	c	b	Yes	Yes	Yes	b	a
c	a	a	Yes	a	Yes	a		Yes	c	c	c	a	a	a	Yes	a	a	Yes	Yes	a	c	Yes
c	c	a	Yes	c	Yes	a		Yes	c	c	c	c	c	b	Yes	c	b	Yes	Yes	Yes	b	b
c	a	a	Yes	a	Yes	a		Yes	a	a	a	c	a	c	Yes	c	c	Yes	Yes	Yes	a	a
c	c	a	Yes	c	Yes	c		Yes	c	c	c	c	c	a	Yes	a	c	Yes	Yes	a	Yes	a
c	a	Yes	a	a	Yes	a		Yes	c	c	c	c	c	c	Yes	c	b	Yes	Yes	Yes	a	a
c	a	a	Yes	a	Yes	a		Yes	c	c	c	c	c	a	Yes	a	a	Yes	Yes	a	a	a
c	a	a	Yes	a	Yes	a		Yes	c	c	c	Yes	c	c	Yes	c	c	Yes	Yes	a	Yes	a
c	c	Yes	c	a	Yes	a		Yes	c	c	c	a	a	a	Yes	a	a	Yes	Yes	Yes	a	Yes
a	a	a	Yes	a	Yes	a		Yes	c	c	c	a	a	a	Yes	a	a	Yes	Yes	Yes	a	Yes
c	b	a	Yes	b	Yes	b		Yes	c	c	c	Yes	c	a	Yes	c	a	Yes	Yes	c	a	a
c	b	a	a	Yes	c	c		Yes	c	c	c	c	Yes	b	b	c	c	Yes	Yes	Yes	a	Yes
c	c	c	c	Yes	c	c		Yes	c	c	c	Yes	b	b	b	c	b	a	Yes	Yes	a	Yes
c	c	c	c	c	Yes	b		Yes	c	c	c	Yes	c	c	Yes	c	c	c	Yes	c	c	c
c	c	c	c	c	Yes	c		Yes	c	c	c	c	c	c	c	c	c	c	Yes	c	c	b
c	c	c	a	a	Yes	c		Yes	c	c	c	c	c	c	Yes	c	c	c	Yes	Yes	c	a
c	c	c	Yes	c	Yes	b		Yes	c	c	c	c	a	b	c	c	c	a	Yes	a	a	a
c	c	c	c	c	Yes	c		Yes	b	b	b	Yes	Yes	b	Yes	b	c	Yes	Yes	Yes	b	Yes
c	c	c	c	c	Yes	c		Yes	c	c	c	Yes	c	c	Yes	c	c	Yes	Yes	c	c	c
c	c	c	Yes	c	Yes	c		Yes	c	c	c	Yes	c	c	Yes	c	c	Yes	Yes	Yes	c	Yes
c	c	b	Yes	c	Yes	b		Yes	c	c	c	c	b	Yes	Yes	c	c	Yes	Yes	Yes	c	Yes
c	c	b	c	c	Yes	b		Yes	c	c	c	Yes	c	b	Yes	c	b	Yes	Yes	Yes	c	a
c	c	c	b	c	Yes	c		Yes	c	c	c	Yes	c	b	Yes	b	b	Yes	Yes	Yes	b	c
c	c	c	c	c	Yes	c		Yes	c	c	c	c	c	c	c	c	c	Yes	Yes	Yes	c	c
c	c	c	c	c	Yes	c		Yes	c	c	c	c	c	c	Yes	c	c	Yes	Yes	Yes	c	c
c	c	c	b	c	Yes	c		Yes	c	c	c	c	b	b	Yes	b	c	Yes	Yes	Yes	b	b
c	c	c	c	c	Yes	c		Yes	c	c	c	Yes	c	c	Yes	c	c	Yes	Yes	b	b	c
c	c	Yes	c	c	Yes	c		Yes	c	c	c	Yes	b	b	Yes	c	b	Yes	Yes	Yes	b	a
a	a	Yes	Yes	c	Yes	b		Yes	c	c	c	Yes	c	c	Yes	c	c	Yes	Yes	Yes	c	Yes
c	c	c	c	c	Yes	a		Yes	c	c	c	c	c	c	Yes	c	c	Yes	Yes	c	c	b
c	c	b	a	c	Yes	a		Yes	c		c	b	b	b	Yes	c	c	Yes	Yes	c	c	c
1	2	12	28	7	58	1	0	64	0	0	0	25	5	1	55	0	0	47	64	38	6	19

DISTRICT CENSUS HANDBOOK-CHURACHANDPUR

91	92	93	94	95	96	97	98	99	100	101	102	103	104	105	106	107	108	109	110
a	c	c	c	c	Yes	c	Yes	No	No	Yes	KWAKTA	c	0	0	0	0	0	0	0
a	a	c	c	a	a	c	Yes	No	No	Yes	KWAKTA	c	0	0	0	0	0	0	0
c	c	c	c	c	a	c	Yes	No	No	Yes	KWAKTA	c	0	0	0	0	0	0	0
a	c	c	c	b	a	c	No	No	No	No			0	0	0	0	0	0	0
c	c	c	c	c	b	c	No	No	No	No	KWAKTA	c	0	0	0	0	0	0	0
Yes	c	c	c	c	Yes	c	No	No	No	No	KWAKTA	b	0	0	0	0	0	0	0
c	c	c	c	c	Yes	c	No	No	No	No	SUGNU	c	0	0	0	0	0	0	0
c	c	c	c	c	a	c	No	No	No	No	SUGNU	c	0	0	0	0	0	0	0
a	c	c	c	c	a	c	Yes	No	No	Yes	SUGNU	c	0	0	0	0	0	0	0
a	c	c	c	c	a	c	No	No	No	No	SUGNU	c	0	0	0	0	0	0	0
c	c	c	c	c	a	c	No	No	No	No	SUGNU	c	0	0	0	0	0	0	0
Yes	c	c	c	c	a	c	No	No	No	No	SUGNU	c	0	0	0	0	0	0	0
b	c	c	c	c	a	c	Yes	No	No	Yes	SUGNU	c	0	0	0	0	0	0	0
a	a	c	c	a	a	c	Yes	No	No	Yes	KWAKTA	c	0	0	0	0	0	0	0
b	c	c	c	b	Yes	c	Yes	No	No	Yes	KWAKTA	c	0	0	0	0	0	0	0
a	a	c	c	Yes	Yes	c	No	No	No	No	KWAKTA	c	0	0	0	0	0	0	0
a	a	a	c	a	a	c	Yes	No	No	Yes	KWAKTA	c	0	0	0	0	0	0	0
a	a	c	c	Yes	Yes	c	Yes	No	No	Yes	KWAKTA	c	0	0	0	0	0	0	0
a	a	c	c	Yes	a	c	No	No	No	No	KWAKTA	c	0	0	0	0	0	0	0
a	c	c	c	c	a	c	No	No	No	No	KWAKTA	c	0	0	0	0	0	0	0
a	c	c	c	Yes	a	c	Yes	No	No	Yes	KWAKTA	c	0	0	0	0	0	0	0
a	c	c	c	Yes	Yes	c	Yes	No	No	Yes	KWAKTA	c	0	0	0	0	0	0	0
a	a	c	Yes	Yes	a	c	Yes	No	No	Yes	KWAKTA	c	0	0	0	0	0	0	0
a	a	a	a	Yes	a	c	No	No	No	No	KWAKTA	c	0	0	0	0	0	0	0
a	b	c	c	c	Yes	c	No	No	No	No	SUGNU	c	0	0	0	0	0	0	0
Yes	c	c	c	c	a	c	No	No	No	No	SUGNU	c	0	0	0	0	0	0	0
c	c	c	c	c	c	c	No	No	No	No	SUGNU	c	0	0	0	0	0	0	0
b	c	c	c	c	Yes	c	No	No	No	No	SUGNU	c	0	0	0	0	0	0	0
a	b	c	c	c	b	c	No	No	No	No	SUGNU	c	0	0	0	0	0	0	0
a	c	c	c	c	a	c	No	No	No	No	SUGNU	c	0	0	0	0	0	0	0
a	b	b	b	b	Yes	b	No	No	No	No	SUGNU	b	0	0	0	0	0	0	0
b	b	c	c	c	a	c	No	No	No	No	SUGNU	b	0	0	0	0	0	0	0
c	c	c	c	c	Yes	c	No	No	No	No	SUGNU	c	0	0	0	0	0	0	0
c	c	c	c	c	b	c	No	No	No	No	SUGNU	c	0	0	0	0	0	0	0
a	c	c	c	c	b	c	No	No	No	No	SUGNU	c	0	0	0	0	0	0	0
b	c	c	c	c	Yes	c	No	No	No	No	SUGNU	b	0	0	0	0	0	0	0
c	c	c	c	c	b	c	No	No	No	No	SUGNU	c	0	0	0	0	0	0	0
c	c	c	c	c	b	c	No	No	No	No	SUGNU	c	0	0	0	0	0	0	0
b	c	c	c	c	c	c	No	No	No	No	SUGNU	b	0	0	0	0	0	0	0
c	c	c	c	c	b	c	No	No	No	No	SUGNU	c	0	0	0	0	0	0	0
a	c	c	c	c	a	c	No	No	No	No	SUGNU	c	0	0	0	0	0	0	0
c	c	c	c	c	b	c	No	No	No	No	SUGNU	c	0	0	0	0	0	0	0
b	c	c	c	c	b	c	No	No	No	No	KWAKTA	c	0	0	0	0	0	0	0
b	b	b	c	b	b	c	No	No	No	No			0	0	0	0	0	0	0
4	0	0	1	10	16	0	15	0	0	15		0	0	0	0	0	0	0	0

DISTRICT CENSUS HANDBOOK-CHURACHANDPUR

111	112	113	114	115	116	117	118	119	120	121	122	2	1
0	0	0	0	0	0	0	0	0				Tuitum (J)	373
0	0	0	0	0	0	0	0	0				Muizol	374
0	0	0	0	0	0	0	0	0				Sangaikot	375
0	0	0	0	0	0	0	0	0				Matijang	376
0	0	0	0	0	0	0	0	0				Langvon	377
0	0	0	0	0	0	0	0	0				Mongbung	378
0	0	0	0	0	0	0	0	0				Tuivelmual	379
0	0	0	0	0	0	0	0	0				T.Khonom	380
0	0	0	0	0	0	0	0	0				Zobethel	381
0	0	0	0	0	0	0	0	0				L.Gangpimual	382
0	0	0	0	0	0	0	0	0				Molvom (Srs)	383
0	0	0	0	0	0	0	0	0				Kuwan	384
0	0	0	0	0	0	0	0	0				Lamlai	385
0	0	0	0	0	0	0	0	0				Makhao Bungmual	386
0	0	0	0	0	0	0	0	0				Makhao Mollum	387
0	0	0	0	0	0	0	0	0				Makhao Tampak	388
0	0	0	0	0	0	0	0	0				M.B.Saichang	389
0	0	0	0	0	0	0	0	0				Pantha	390
0	0	0	0	0	0	0	0	0				Makhao (H)	391
0	0	0	0	0	0	0	0	0				Lunggil	392
0	0	0	0	0	0	0	0	0				Molzol	393
0	0	0	0	0	0	0	0	0				Dongjang	394
0	0	0	0	0	0	0	0	0				Hengken	395
0	0	0	0	0	0	0	0	0				M.Phaimol	396
0	0	0	0	0	0	0	0	0				Saiboh	397
0	0	0	0	0	0	0	0	0				Suanggual	398
0	0	0	0	0	0	0	0	0				Khaukual Khuman	399
0	0	0	0	0	0	0	0	0				Zalenkot	400
0	0	0	0	0	0	0	0	0				Khuangkhaijang	401
0	0	0	0	0	0	0	0	0				Dutezol	402
0	0	0	0	0	0	0	0	0				Khoinoi	403
0	0	0	0	0	0	0	0	0				Jangmun	404
0	0	0	0	0	0	0	0	0				Walkhu	405
0	0	0	0	0	0	0	0	0				Singheu	406
0	0	0	0	0	0	0	0	0				Tuisomjang	407
0	0	0	0	0	0	0	0	0				T.Khuangkhai	408
0	0	0	0	0	0	0	0	0				Phaisan	409
0	0	0	0	0	0	0	0	0				Hita Khunou	410
0	0	0	0	0	0	0	0	0				Tuidam	411
0	0	0	0	0	0	0	0	0				Govajang	412
0	0	0	0	0	0	0	0	0				New Khuakual	413
0	0	0	0	0	0	0	0	0				New Bijang	414
0	0	0	0	0	0	0	0	0				L. Muncham	415
0	0	0	0	0	0	0	0	0				Luihoihmolcham	416
0	0	0	0	0	0	0	0	0					

DISTRICT CENSUS HANDBOOK-CHURACHANDPUR

Census of India 2011- Village Directory

Amenities and Land use (As in 2009)

Name of District:-Churachandpur

Location CodeNo:-274

Name of TD Block:-Samulamlan

Location CodeNo:-0020

Sr.No.	Name village	Location code no.	Total area of the village (in hectares rounded up to one decimal place)	Total population (2011 census)	Number of households (2011 census)	Number of educational amenities available. (If not available within the village , the distance range code viz; a for < 5 Kms, b for 5-10 Kms and c for 10+ kms of nearest place where facility is available is given).													
						Pre-Primary school (PP)	Primary school (P)	Middle school (M)	Secondary School (S)	Senior Secondary school (SS)	Degree college of arts science & commerce (ASC)	Engineering college(EC)	Medical college (MC)	Management institute (MI)	Polytechnic (Pt)	Vocational training school /ITI	Non-formal training centre (NFTC)	Special school for disabled (SSD)	Others (specify)
1	2	3	4	5	6	7	8	9	10	11	12	13	14	15	16	17	18	19	20
417	Ngarian	269477	0	782	135	b	b		1	b	b	b	c	c	c	c	c	c	c
418	Zaingang Khuman	269478	0	82	13	b	b	b	b	b	b	c	c	c	c	c	c	c	c
419	Chaiba	269479	0	294	54	b	b	b	b	b	b	c	c	c	c	c	c	c	c
420	Varok	269480	0	79	19	b	b	b	b	b	b	c	c	c	c	c	c	c	c
421	Dimdunlung	269481	0	59	15	b	b	b	b	b	b	c	c	c	c	c	c	c	c
422	Thengiang	269482	0	369	67	b	b	b		1	b	b	c	c	c	c	c	c	c
423	Chehjang	269483	0	68	15	c		1	c	c	c	c	c	c	c	c	c	c	c
424	Louchulbung	269484	0	122	32	2	1	b	b	b	b	c	c	c	c	c	c	c	c
425	Aimol	269485	0	328	63	b	b		1	b	b	b	c	c	c	c	c	c	c
426	Keirap Khunthak	269486	0	615	116	b	b	b	a	b	a	c	c	c	c	c	c	c	c
427	Keirap Khunkha	269487	0	685	123	a	a	a		1	a	a	c	c	c	c	c	c	c
428	Laimanai Kabui	269488	0	208	47	1	c	c	c	c	c	c	c	c	c	c	c	c	c
429	K.Geljang	269489	0	189	25	b		1	b	b	b	b	c	c	c	c	c	c	c
430	Thumkhonglok	269490	0	44	9	b	b	b	b	b	b	c	c	c	c	c	c	c	c
431	Laimanai Kuki	269491	0	304	10	b	b	b	b	b	b	b	c	c	c	c	c	c	c
432	L.Semol	269493	0	73	15	b	b	b	b	b	b	c	c	c	c	c	c	c	c
433	Keirap Khullen	269494	0	220	35	b	b		1	b	b	b	c	c	c	c	c	c	c
434	Langjingmanbi	269495	0	43	8	b	b	b	b	b	b	b	c	c	c	c	c	c	c
435	Heichanglok	269496	0	50	11	b		1	b	b	b	b	c	c	c	c	c	c	c
436	Khoirentak Khuman	269497	0	483	82	b		1	b	b	b	b	c	c	c	c	c	c	c

DISTRICT CENSUS HANDBOOK-CHURACHANDPUR

Census of India 2011- Village Directory

Amenities and Land use (As in 2009)

Name of District:-Churachandpur

Location CodeNo:-274

Name of TD Block:-Samulamlan

Location CodeNo:-0020

Number of Medical Amenities available. (If not available within the village , the distance range code viz; a for < 5 Kms, b for 5-10 Kms and c for 10+ kms of nearest place where facility is available is given).											Number of Non-Government Medical Amenities available.							Availability of drinking water - Yes / No							
21	22	23	24	25	26	27	28	29	30	31	32	33	34	35	36	37	38	39	40	41	42	43	44	45	46
Community health centre (CHC)	Primary health centre (PHC)	Primary health sub centre (PHS)	Maternity and child welfare centre (MCW)	T.B. clinic (TBC)	Hospital-allopathic (HA)	Hospital-alternative medicine (HO)	Dispensary (D)	Veterinary hospital (VH)	Mobile health clinic (MHC)	Family welfare centre (FWC)	Charitable non Govt. hospital/Nursing home.	Medical practitioner with MBBS Degree	Medical practitioner with other degree	Medical practitioner with no degree	Traditional practitioner and faith healer .	Medicine Shop	Others	Tap water (Treated/Untreated)	Well water (Covered / Uncovered well)	Hand Pump	Tube wells / Bore well	Spring	River / Canal	Tank / Pond / Lake	Others
b	b	1	b	c	b	b	b	c	c	c	0	0	0	0	0	0	0	Yes	No	No	No	No	Yes	Yes	No
b	b	b	b	b	b	b	b	c	c	c	0	0	0	0	0	0	0	No	No	No	No	Yes	Yes	No	No
b	b	b	b	b	b	b	b	c	c	c	0	0	0	0	0	0	0	No	No	Yes	No	Yes	No	Yes	No
b	b	b	b	b	c	c	b	c	c	c	0	0	0	0	0	0	0	No	No	Yes	No	Yes	No	Yes	No
b	b	b	b	a	b	b	b	b	b	b	0	0	0	0	0	0	0	No	No	No	No	Yes	Yes	No	No
b	b	b	b	c	b	b	b	c	c	c	0	0	0	0	0	1	0	No	No	Yes	No	No	Yes	No	No
c	c	a	c	b	b	b	a	b	b	b	0	0	0	0	0	0	0	No	No	No	No	No	No	No	No
b	b	b	b	b	a	a	b	c	c	c	0	0	0	0	0	0	0	No	No	No	No	Yes	Yes	No	No
b	b	b	b	b	c	c	b	c	c	c	0	2	0	0	0	2	0	Yes	No	No	No	Yes	Yes	No	No
a	b	a	b	b	b	b	b	c	c	c	0	0	0	0	0	0	0	No	No	Yes	No	No	Yes	Yes	No
a	a	a	a	b	b	b	a	c	c	c	0	0	0	0	0	0	0	No	No	Yes	No	Yes	No	Yes	No
c	c	c	c	b	b	b	c	b	b	b	0	0	0	0	0	0	0	No	No	Yes	No	Yes	Yes	No	No
b	b	b	b	b	b	b	b	c	c	c	0	0	0	0	0	0	0	No	No	No	No	Yes	No	No	No
b	b	b	b	b	b	b	b	b	b	b	0	0	0	0	0	0	0	No	Yes	No	No	No	Yes	No	No
b	b	b	b	b	b	b	b	c	c	c	0	0	0	0	0	0	0	No	No	No	No	No	Yes	No	No
b	b	b	b	a	b	b	b	b	b	b	0	0	0	0	0	0	0	No	No	No	No	No	Yes	No	No
b	b	1	b	a	b	b	1	b	b	b	0	0	0	0	0	0	0	No	Yes	No	No	No	No	Yes	No
b	b	b	b	a	b	b	b	b	b	b	0	0	0	0	0	0	0	No	No	No	No	Yes	No	Yes	No
b	b	b	b	b	a	a	b	b	b	b	0	0	0	0	0	0	0	Yes	No	No	No	Yes	No	No	No
b	b	1	b	a	a	a	b	b	b	b	0	0	0	0	0	0	0	No	No	No	No	Yes	Yes	Yes	No

DISTRICT CENSUS HANDBOOK-CHURACHANDPUR

Census of India 2011- Village Directory

Amenities and Land use (As in 2009)

Name of District:-Churachandpur

Location CodeNo:-274

Name of TD Block:-Samulamlan

Location CodeNo:-0020

Availability of toilet & others Yes / No	Communication and transport facilities (If amenities available code -Yes is given except for Village Pin Code ,If not available within the village , the distance range code viz; a for < 5 Kms, b for 5-10 Kms and c for 10+ kms of nearest place where facility is available is given).
--	---

Community toilet including bath.	Community toilet excluding bath.	Rural sanitary mart or sanitary hardware outlet available near the village.	Community bio- gas or recycle of waste for productive use.	Post office(PO)	Sub post office (SPO)	Post & Telegraph office (P&TO)	Village Pin Code	Telephones (Land lines)	Public call office (PCO)	Mobile phone coverage	Internet cafes/ Common service centre (CSC)	Private courier facility	Bus service (Public & Private)	Railway stations	Auto/Modified Autos	Taxis and Vans	Tractors	Cycle-pulled rickshaws(Manual & Machine driven)	Carts driven by animals	Sea /River ferry service
47	48	49	50	51	52	53	54	55	56	57	58	59	60	61	62	63	64	65	66	67
No	No	No	No	b	Yes	c	795127	b	b	b	b	c	b	c	b	c	b	b		
No	No	No	No	b	b	c	795139	b	b	b	b	c	b	c	b	c	a	b		
No	No	No	No	b	b	c	795139	b	b	b	b	c	b	c	b	c	c	b		
No	No	No	No	c	b	c	795139	b	b	b	c	c	b	c	b	c	b	b		
No	No	No	No	b	b	c	795139	b	b	b	b	c	b	c	b	c	b	b		
No	No	No	No	b	Yes	c	795139	b	b	b	b	c	b	c	b	c	b	b		
No	No	No	No	c	c	c	795128	c	c	Yes	c	c	c	c	c	c	b	c		
No	No	No	No	b	b	c	795124	b	b	b	b	c	b	c	b	b	b	a		
No	No	No	No	b	b	c	795124	b	b	b	b	c	b	c	b	b	b	a		
No	No	No	No	b	b	c	795124	b	b	b	b	c	b	c	b	b	b	a		
No	No	No	No	a	a	c	795124	a	a	a	a	c	c	c	a	a	b	b		
No	No	No	No	c	c	c	795126	c	c	c	c	c	c	c	c	c	b	a		
No	No	No	No	b	b	c	795128	b	b	b	b	c	b	c	b	b	c	a		
No	No	No	No	b	b	c	795133	b	b	b	b	c	b	c	b	b	a	a		
No	No	No	No	b	b	c	795133	b	b	b	b	c	b	c	b	b	a	a		
No	No	No	No	b	b	c	795143	b	b	b	b	c	b	c	b	b	b	b		
No	No	No	No	b	b	c	795124	b	b	b	b	c	b	c	b	b	a	a		
No	No	No	No	b	b	c	795133	b	b	b	b	c	b	c	b	b	a	b		
No	No	No	No	b	b	c	795133	b	b	Yes	b	c	b	c	b	b	a	b		
No	No	No	No	b	b	c	795133	b	b	b	b	c	b	c	b	b	a	a		

DISTRICT CENSUS HANDBOOK-CHURACHANDPUR

Census of India 2011- Village Directory

Amenities and Land use (As in 2009)

Name of District:-Churachandpur

Location CodeNo:-274

Name of TD Block:-Samulamlan

Location CodeNo:-0020

Village connected to highways,village roads, banks & credit societies (If amenities available code -Yes is given, If not available within the village , the distance range code viz; a for < 5 Kms, b for 5-10 Kms and c for 10+ kms of nearest place where facility is available is given).												Availability of miscellaneous facilities (If amenities available code -Yes is given, If not available within the village , the distance range code viz; a for < 5 Kms, b for 5-10 Kms and c for 10+ kms of nearest place where facility is available is given).											
68	69	70	71	72	73	74	75	76	77	78	79	80	81	82	83	84	85	86	87	88	89	90	
Connected to national highway(NH)	Connected to state highway(SH)	Connected to major district road (MDR)	Connected to others district road	Pucca roads	Kutchcha roads	Water bounded macadam(WBM) roads	Navigable waterway (river/canal)(NW)	Footpaths (FP)	Commercial & Co-operative Banks	ATM	Agricultural Credit Societies	Self-Help Group (SHG)	Public distribution system (PDS) shop	Mandis / Regular market	Weekly Haat	Agricultural marketing society	Integrated Child Development Scheme (Nutritional Centres)	Anganwadi Centre (Nutritional Centres)	Others (Nutritional Centres)	ASHA (Accredited Social Health Activist)	Community centre with/without TV	Sports Field,	
c	b	b	b	b	Yes b		Yes b	b	b	b	Yes	b	b	Yes	b	b	Yes	Yes	Yes	Yes	Yes	Yes	
b	b	b	b	b	Yes b		Yes b	b	b	b	b	b	b	Yes	b	b	b	b	Yes	b	b	b	
c	b	b	b	b	Yes b		Yes b	b	b	b	b	b	b	Yes	b	b	b	Yes	Yes	Yes	Yes	Yes	
b	b	b	b	b	Yes b		Yes b	b	b	b	Yes	b	b	Yes	b	b	b	Yes	Yes	Yes	b	Yes	
b	b	b	b	b	Yes c		Yes b	b	b	b	Yes	b	b	Yes	b	b	b	Yes	Yes	Yes	Yes	Yes	
c	b	b	a	b	Yes c		Yes c	c	c	c	c	a	c	Yes	c	c	c	Yes	Yes	c	c	Yes	
b	b	b	b	b	Yes c		Yes b	b	b	b	b	b	b	Yes	b	b	b	Yes	Yes	b	b	Yes	
b	b	b	b	b	Yes b		Yes b	b	b	b	b	b	b	Yes	b	b	b	Yes	Yes	Yes	Yes	Yes	
b	b	b	b	b	Yes b		Yes b	b	b	b	b	b	b	Yes	b	b	b	Yes	Yes	Yes	Yes	Yes	
a	a	a	a	a	Yes a		Yes a	a	a	a	a	a	a	Yes	a	a	a	Yes	Yes	Yes	Yes	Yes	
c	c	c	c	c	Yes c		Yes c	c	c	c	Yes	c	c	Yes	c	c	c	Yes	Yes	c	Yes	Yes	
b	b	b	b	b	Yes b		Yes b	b	b	b	b	b	b	Yes	b	b	b	b	Yes	b	b	Yes	
b	b	b	b	b	Yes b		Yes b	b	b	b	b	b	b	Yes	b	b	b	Yes	Yes	Yes	b	Yes	
b	b	b	b	b	Yes b		Yes b	b	b	b	b	b	b	Yes	b	b	b	Yes	Yes	b	b	Yes	
b	b	b	b	b	Yes b		Yes b	b	b	b	b	b	b	Yes	b	b	b	b	Yes	Yes	b	Yes	
b	b	b	b	b	Yes c		Yes b	b	b	b	b	b	b	Yes	b	b	b	Yes	Yes	Yes	b	Yes	
b	b	b	b	b	Yes b		Yes b	b	b	b	b	b	b	Yes	b	b	b	b	Yes	b	b	b	
b	b	b	b	Yes c	c		Yes b	b	b	b	Yes	Yes	Yes	Yes	c	b	b	Yes	Yes	b	b	b	
b	b	b	b	b	Yes b		Yes b	b	b	b	Yes	b	b	Yes	b	b	b	Yes	Yes	Yes	Yes	Yes	

DISTRICT CENSUS HANDBOOK-CHURACHANDPUR

Census of India 2011- Village Directory
Amenities and Land use (As in 2009)

Name of District:-Churachandpur

Location CodeNo:-274

Name of TD Block:-Samulamlan

Location CodeNo:-0020

Availability of miscellaneous facilities (If amenities available code -Yes is given, If not available within the village , the distance range code viz; a for < 5 Kms, b for 5-10 Kms and c for 10+ kms of nearest place where facility is available is given).							Availability of electricity (Yes/No)				Land Use										
											Nearest Town			Area under different types of land use (in hectares rounded up to one decimal place)							
Sports Club / Recreation Centre	Cinema / Video Hall	Public Library	Public Reading Room	Newspaper Supply	Assembly Polling station	Birth & Death Registration Office	Power Supply for Domestic Use (ED)	Power Supply for Agricultural Use (EAG)	Power Supply for Commercial Use (EC)	Power Supply for All Uses (EA)	Name	Distance range code i.e. a for < 5 Kms, b for 5-10 Kms and c for 10+ kms .	Forests	Area under Non-agricultural Uses	Barren and Un-cultivable land	Permanent Pastures and Other Grazing Lands	Land Under Miscellaneous Tree Crops etc.	Culturable Waste Land	Fallow lands other than current fallows		
91	92	93	94	95	96	97	98	99	100	101	102	103	104	105	106	107	108	109	110		
Yes	Yes	c	c	b	Yes	b	Yes	No	No	Yes	BISHNUPUR	b	0	0	0	0	0	0	0		
b	b	b	b	b	b	b	Yes	No	No	Yes	BISHNUPUR	c	0	0	0	0	0	0	0		
b	b	c	c	b	b	b	Yes	No	No	Yes	BISHNUPUR	c	0	0	0	0	0	0	0		
b	b	c	c	b	Yes	b	Yes	No	No	Yes	BISHNUPUR	c	0	0	0	0	0	0	0		
b	b	b	b	b	b	b	Yes	No	No	Yes	BISHNUPUR	c	0	0	0	0	0	0	0		
b	b	b	b	b	Yes	b	Yes	No	No	Yes	BISHNUPUR	c	0	0	0	0	0	0	0		
c	c	c	c	c	a	c	Yes	No	No	Yes	KWAKTA	b	0	0	0	0	0	0	0		
b	b	b	b	b	Yes	b	Yes	No	No	Yes	BISHNUPUR	c	0	0	0	0	0	0	0		
b	b	b	b	b	Yes	b	Yes	No	No	Yes	BISHNUPUR	b	0	0	0	0	0	0	0		
b	b	b	b	b	b	b	Yes	No	No	Yes	BISHNUPUIR	b	0	0	0	0	0	0	0		
a	a	a	a	a	a	a	Yes	No	No	Yes	BISHNUPUR	a	0	0	0	0	0	0	0		
c	c	c	c	c	c	c	Yes	No	No	Yes	MOIRANG	c	0	0	0	0	0	0	0		
b	b	b	b	b	b	b	Yes	No	No	Yes	MOIRANG	b	0	0	0	0	0	0	0		
b	b	b	b	b	b	b	Yes	No	No	Yes	BISHNUPUR	b	0	0	0	0	0	0	0		
b	b	b	b	b	b	b	Yes	No	No	Yes			0	0	0	0	0	0	0		
b	b	b	b	b	b	b	Yes	No	No	Yes	KWAKTA	b	0	0	0	0	0	0	0		
Yes	b	b	b	b	b	b	Yes	No	No	Yes	BISHNUPUR	b	0	0	0	0	0	0	0		
b	b	b	b	b	b	b	Yes	No	No	Yes	MOIRANG	b	0	0	0	0	0	0	0		
b	b	b	c	b	a	c	Yes	No	No	Yes			0	0	0	0	0	0	0		
b	b	b	b	b	Yes	b	Yes	No	No	Yes	BISHNUPUR	b	0	0	0	0	0	0	0		

DISTRICT CENSUS HANDBOOK-CHURACHANDPUR

Census of India 2011- Village Directory

Amenities and Land use (As in 2009)

Name of District:-Churachandpur

Location CodeNo:-274

Name of TD Block:-Samulamlan

Location CodeNo:-0020

Land Use									Name of three most important commodities manufactured			Name of Village	Serial Number
Area under different types of land use (in hectares rounded up to one decimal place)				Area irrigated by source (in hectare).					First	Second	Third		
Current Fallows	Net Area Sown	Total Irrigated Land Area	Total Un-irrigated Land Area	Canals (C)	Wells/Tube-wells(W/TW)	Tanks/Lakes(T/L)	Water Falls(WF)	Others(O)					
111	112	113	114	115	116	117	118	119	120	121	122	2	1
0	0	0	0	0	0	0	0	0				Ngarian	417
0	0	0	0	0	0	0	0	0				Zaingang Khuman	418
0	0	0	0	0	0	0	0	0				Chaiba	419
0	0	0	0	0	0	0	0	0				Varok	420
0	0	0	0	0	0	0	0	0				Dimdunlung	421
0	0	0	0	0	0	0	0	0				Thengjang	422
0	0	0	0	0	0	0	0	0				Chehjang	423
0	0	0	0	0	0	0	0	0				Louchulbung	424
0	0	0	0	0	0	0	0	0				Aimol	425
0	0	0	0	0	0	0	0	0				Keirap Khunthak	426
0	0	0	0	0	0	0	0	0				Keirap Khunkha	427
0	0	0	0	0	0	0	0	0				Laimanai Kabui	428
0	0	0	0	0	0	0	0	0				K.Geljang	429
0	0	0	0	0	0	0	0	0				Thumkhonglok	430
0	0	0	0	0	0	0	0	0				Laimanai Kuki	431
0	0	0	0	0	0	0	0	0				L.Semol	432
0	0	0	0	0	0	0	0	0				Keirap Khullen	433
0	0	0	0	0	0	0	0	0				Langjingmanbi	434
0	0	0	0	0	0	0	0	0				Heichanglok	435
0	0	0	0	0	0	0	0	0				Khoirentak Khuman	436

DISTRICT CENSUS HANDBOOK-CHURACHANDPUR

1	2	3	4	5	6	7	8	9	10	11	12	13	14	15	16	17	18	19	20
437	Khoirentak Khunou	269498	0	390	69	b	b		1	b	b	b	c	c	c	c	c	c	c
438	Khousabung	269499	0	564	94	a	a		1	a	a	a	c	c	c	c	c	c	c
439	Bunglon	269500	0	319	61	a	a		1	a	a	a	c	c	c	c	c	c	c
440	Kangathei	269501	0	240	49	a		1	a	a	a	a	c	c	c	c	c	c	c
441	Hermontang	269502	0	153	28	b	b	b	b	b	b	b	c	c	c	c	c	c	c
442	Senpangiang	269503	0	164	33	a	a	a	a	a	a	a	c	c	c	c	c	c	c
443	Pungchongjang	269504	0	305	56	a		1	a	a	a	a	c	c	c	c	c	c	c
444	Ujungmakhong	269505	0	152	27	a	a	a	a	a	a	a	c	c	c	c	c	c	c
445	P.Gelmolkhunou	269506	0	108	20	a	a	a		1	a	a	c	c	c	c	c	c	c
446	Bijang Tampak	269507	0	70	14	a	a	a	a	a	c	c	c	c	c	c	c	c	c
447	Laikamolsau	269508	0	37	8	b		1	b	b	b	b	c	c	c	c	c	c	c
448	Mualngat	269510	0	138	20	a	a	a	a	a	c	c	c	c	c	c	c	c	c
449	Bijang Gangte	269511	0	37	9	b	b	b	b	b	b	b	c	c	c	c	c	c	c
450	Thoroilok	269512	0	55	10	a	a	a	a	a	a	a	c	c	c	c	c	c	c
451	P.Geljang	269513	0	90	17	a		1	a	a	a	b	c	c	c	c	c	c	c
452	Phoisanbung	269514	0	115	21	a		1	a	a	a	c	c	c	c	c	c	c	c
453	Pholjang	269515	0	253	36	b	b	b	b	b	c	c	c	c	c	c	c	c	c
454	Ukhatampak	269516	0	264	47	a	a	a		1	a	c	c	c	c	c	c	c	c
455	Songdo	269517	0	171	32	a		1	a	a	a	c	c	c	c	c	c	c	c
456	Phoisenphai	269518	0	156	26	a		1	a	a	a	c	c	c	c	c	c	c	c
457	Gothol	269519	0	589	90	a	a	a	a	a	c	c	c	c	c	c	c	c	c
458	K. Khomunnom	269522	0	171	40	b	b	b	b	b	b	b	c	c	c	c	c	c	c
459	Mualhoih	269524	0	131	30	a	a	a	a	a	c	c	c	c	c	c	c	c	c
460	B. Kholmun	269529	0	17	5	b	b	b	b	b	b	b	c	c	c	c	c	c	c
461	V. Kolmun	269533	0	106	23	a	a	b	b	c	c	c	c	c	c	c	c	c	c
462	Khaopijang	269556	0	68	12	a	a	a	a	b	b	b	c	c	c	c	c	c	c
463	Kholmun	269557	0	616	99		1	1	a	b	b	b	c	c	c	c	c	c	c
464	M. Ramthar	269564	0	657	122	a	a	a	a	a	a	a	c	c	c	c	c	c	c
465	Hiangzo	269572	0	369	72	a	a	a	a	a	a	a	c	c	c	c	c	c	c
466	New Zoveng	269573	0	298	59	a	a	a	a	a	a	a	c	c	c	c	c	c	c
467	Zoumunnuam	269574	0	270	45	a	a	a	a	a	a	a	c	c	c	c	c	c	c
468	S. Monglenjang	269576	0	144	30	a	a	a	b	b	b	b	c	c	c	c	c	c	c
469	Lailam Veng	269588	0	782	122		1	a	a	a	a	a	c	c	c	c	c	c	c
470	Tonglal	269593	0	178	30	a	a	a	a	a	a	a	c	c	c	c	c	c	c
471	Seilal Veng	269594	0	214	34		1	2	1	1	1	a	c	c	c	c	c	c	c
472	L.Semol	269595	0	445	87	a		2	1	1	1	a	c	c	c	c	c	c	c
473	T.Jouzang	269607	0	125	22	b	b	b	c	c	c	c	c	c	c	c	c	c	c
474	Ngaloimol	269634	0	76	12	a	a	a	b	b	b	b	c	c	c	c	c	c	c
475	Benazou	269650	0	63	12	c	c	c	c	c	c	c	c	c	c	c	c	c	c
476	Tuikham	269659	0	100	15		1	a	b	b	b	b	c	c	c	c	c	c	c
477	S. Moldung	269688	0	184	35	a	a	a	a	a	a	a	c	c	c	c	c	c	c
478	Goupibung	269706	0	44	10	b	b	b	c	c	c	c	c	c	c	c	c	c	c
479	Khengmual	269712	0	190	45	a	a	b	b	c	c	c	c	c	c	c	c	c	c
480	Leisen Tampak	269713	0	198	45		1	c	c	c	c	c	c	c	c	c	c	c	c
481	Patjang	269714	0	157	31	a	a	a	a	a	c	c	c	c	c	c	c	c	c
482	Khodang	269715	0	308	61	b	b	b	c	c	c	c	c	c	c	c	c	c	c
483	G.Songgel	269716	0	400	82		1	c	c	c	c	c	c	c	c	c	c	c	c
484	L.Happyland	269725	0	0	0														

DISTRICT CENSUS HANDBOOK-CHURACHANDPUR

21	22	23	24	25	26	27	28	29	30	31	32	33	34	35	36	37	38	39	40	41	42	43	44	45	46
b	b	b	b	a	a	a	b	b	b	b	0	0	0	0	0	0	0	No	No	No	No	Yes	Yes	Yes	No
a	a	a	a	a	b	b	a	a	a	a	0	0	0	0	0	0	0	No	Yes	Yes	No	No	No	Yes	No
a	a	l	a	a	a	a	a	a	a	a	0	0	0	0	0	0	0	Yes	No	No	No	Yes	No	No	No
a	a	a	a	a	a	a	a	a	a	a	0	0	0	0	0	0	0	No	No	No	No	Yes	Yes	No	No
b	b	b	b	b	a	a	b	b	b	b	0	0	0	0	0	0	0	No	Yes	No	No	Yes	No	No	No
a	a	l	a	a	a	a	a	a	a	a	0	0	0	0	0	0	0	No	Yes	Yes	No	No	Yes	No	No
a	a	a	a	a	a	a	a	a	a	a	0	0	0	0	0	0	0	No	Yes	No	No	No	Yes	Yes	No
a	a	a	a	b	b	b	a	a	a	a	0	0	0	0	0	0	0	No	No	Yes	No	Yes	No	Yes	No
a	a	a	a	a	a	a	a	a	a	a	0	0	0	0	0	0	0	No	No	No	No	Yes	No	No	No
a	a	a	a	a	a	a	a	a	a	a	0	0	0	0	0	0	0	No	No	No	No	No	Yes	No	No
b	b	b	b	a	b	b	b	b	b	b	0	0	0	0	0	0	0	No	Yes	Yes	No	Yes	No	No	No
a	a	a	a	c	a	a	c	c	c	c	0	0	0	0	0	0	0	Yes	No	No	No	Yes	Yes	No	No
b	b	b	b	c	a	a	b	b	b	b	0	0	0	0	0	0	0	No	No	No	No	Yes	No	No	No
a	a	a	a	c	b	b	a	a	a	a	0	0	0	0	0	0	0	No	No	No	No	No	Yes	No	No
a	a	a	a	c	c	c	a	a	a	a	0	0	0	0	0	0	0	No	No	No	No	Yes	Yes	No	No
a	a	a	a	c	c	c	a	a	a	a	0	0	0	0	0	0	0	No	Yes	No	No	Yes	Yes	No	No
b	b	b	b	c	c	c	b	b	b	b	0	0	0	0	0	0	0	No	Yes	No	No	No	Yes	Yes	No
a	a	a	c	b	c	c	c	c	c	c	0	0	0	0	0	0	0	No	Yes	Yes	No	No	No	Yes	No
a	a	a	c	c	c	c	c	c	c	c	0	0	0	0	0	0	0	No	No	No	No	No	No	Yes	No
a	a	a	c	c	c	c	c	c	c	c	0	0	0	0	0	0	0	No	Yes	Yes	No	Yes	No	Yes	No
b	b	a	b	c	c	c	a	b	b	b	0	0	0	0	0	0	0	No	Yes	No	No	Yes	Yes	No	No
a	a	a	c	c	c	c	c	c	c	c	0	0	0	0	0	0	0	No	No	No	No	Yes	Yes	No	No
b	b	b	b	b	c	c	b	b	b	b	0	0	0	0	0	0	0	Yes	No	No	No	No	Yes	No	No
c	b	a	c	b	b	b	c	c	c	c	0	0	0	0	0	0	0	No	No	No	No	Yes	Yes	No	No
c	c	c	c	b	b	b	c	c	c	c	0	0	0	0	0	0	0	No	No	No	Yes	Yes	No	No	No
b	b	b	b	b	b	b	b	b	b	b	0	0	0	0	0	0	0	No	No	No	No	Yes	Yes	Yes	No
a	a	a	b	b	b	b	a	a	a	a	0	0	0	0	0	0	0	Yes	No	No	No	No	No	No	No
a	a	a	b	b	b	b	a	a	a	a	0	0	0	0	0	0	0	No	Yes	No	No	No	No	Yes	No
a	a	a	b	b	b	b	a	a	a	a	0	0	0	0	0	0	0	No	Yes	No	No	No	Yes	No	No
b	b	b	b	a	b	b	b	b	b	b	0	0	0	0	0	0	0	No	No	No	No	Yes	Yes	No	No
a	a	a	a	a	a	a	a	a	a	a	0	0	0	0	1	1	0	Yes	Yes	No	No	No	No	No	No
a	a	a	a	a	b	b	a	a	a	a	0	0	0	0	0	0	0	No	No	No	Yes	Yes	No	No	No
a	a	a	a	a	a	a	a	a	a	a	0	0	0	0	0	0	0	No	No	No	Yes	Yes	No	No	No
b	b	b	b	a	b	b	b	b	b	b	0	0	0	0	0	0	0	No	No	No	No	Yes	No	Yes	No
c	c	c	b	a	b	b	c	c	c	c	0	0	0	0	0	0	0	No	No	No	No	Yes	No	No	No
b	b	b	b	a	b	b	b	b	b	b	0	0	0	0	0	0	0	No	No	No	No	Yes	No	No	No
c	c	c	c	b	b	b	c	c	c	c	0	0	0	0	0	0	0	No	No	No	No	Yes	No	No	No
a	b	b	b	b	b	b	b	a	a	a	0	0	0	0	0	0	0	No	Yes	Yes	No	No	Yes	No	No
a	a	a	a	c	c	c	a	a	a	a	0	0	0	0	0	0	0	No	Yes	No	Yes	No	No	No	No
c	c	c	c	c	c	c	c	c	c	c	0	0	0	0	0	0	0	No	No	No	No	Yes	No	No	No
c	b	c	c	a	c	c	c	c	c	c	0	0	0	0	0	0	0	No	No	No	No	Yes	No	No	No
c	c	c	c	c	c	c	a	a	a	a	0	0	0	0	0	0	0	No	No	Yes	No	Yes	No	Yes	No
c	c	a	c	a	c	c	c	c	c	c	0	0	0	0	0	0	0	No	No	Yes	No	Yes	No	Yes	No
b	b	b	c	c	c	c	c	c	c	c	0	0	0	0	0	0	0	Yes	No	No	No	Yes	Yes	Yes	No
c	c	c	c	c	a	a	a	a	a	a	0	0	0	0	0	0	0	No	Yes	No	No	Yes	No	Yes	No

DISTRICT CENSUS HANDBOOK-CHURACHANDPUR

47	48	49	50	51	52	53	54	55	56	57	58	59	60	61	62	63	64	65	66	67
No	No	No	No	b	Yes	c	795133	c	c	c	c	c	c	c	c	c	a		b	
No	No	No	No	a	a	c	795133	a	a	a	a	c	a	c	a	a	b		a	
No	No	No	No	a	a	c	795133	a	a	a	a	c	a	c	a	a	a		b	
No	No	No	No	a	a	c	795133	a	a	a	a	c	a	c	a	a	b		c	
No	No	No	No	b	b	c	795133	b	b	b	b	c	b	c	b	b	b		a	
No	No	No	No	a	a	c	795133	a	a	a	a	c	a	c	a	a	a		a	
No	No	No	No	a	a	c	795133	a	a	a	a	c	a	c	a	a	b		a	
No	No	No	No	a	a	c	795133	a	a	a	a	c	a	c	a	a	a		a	
No	No	No	No	a	Yes	c	795133	a	a	a	a	c	a	c	a	a	b		a	
No	No	No	No	a	a	c	795133	a	a	a	a	c	a	c	a	a	c		a	
No	No	No	No	b	b	c	795133	Yes	b	b	a	c	b	c	b	b	a		b	
No	No	No	No	b	b	c	795133	Yes	Yes	b	b	c	b	c	b	b	a		a	
No	No	No	No	b	b	c	795133	b	b	b	b	c	b	c	b	b	a		b	
No	No	No	No	a	a	c	795133	a	a	a	a	c	a	c	a	a	a		c	
No	No	No	No	b	b	c	795133	b	b	b	b	c	b	c	b	b	a		c	
No	No	No	No	a	Yes	c	795133	a	a	Yes	a	c	a	c	a	a	b		b	
No	No	No	No	b	b	c	795133	b	b	b	b	c	b	c	b	b	a		a	
No	No	No	No	c	a	c	795128	Yes	Yes	Yes	c	c	c	c	Yes	Yes	a	Yes		a
No	No	No	No	c	a	c	795133	a	a	a	a	c	a	c	a	a	b		a	
No	No	No	No	c	a	c	795133	a	a	a	c	c	a	c	a	a	c		a	
No	No	No	No	c	a	c	795133	a	a	a	a	c	a	c	a	a	c		a	
No	No	No	No	b	a	c	795128	b	b	Yes	b	c	b	c	a	a	a		a	
No	No	No	No	c	a	c	795133	a	a	a	a	c	a	c	a	a	a		b	
No	No	No	No	b	b	c	795128	b	b	Yes	b	c	b	c	b	b	b		b	
No	No	No	No	c	b	c	795128	c	c	Yes	c	c	a	c	a	a	a		a	
No	No	No	No	b	b	c	795128	b	b	Yes	b	c	b	c	b	b	a		a	
No	No	No	No	b	b	c	795128	b	b	Yes	b	c	a	c	Yes	a	a		b	
No	No	No	No	a	a	c	795128	a	Yes	Yes	a	c	a	c	a	a	b			
No	No	No	No	a	a	c	795128	a	a	Yes	a	c	a	c	a	a		Yes		a
No	No	No	No	a	a	c	795128	a	a	Yes	a	c	a	c	a	a	a			
No	No	No	No	a	a	c	795128	a	a	Yes	a	c	a	c	a	a	a		a	
No	No	No	No	b	b	c	795128	b	b	Yes	b	c	b	c	b	b	a		a	
No	No	No	No	a	a	c	795128	Yes	a	Yes	a	c	a	c	Yes	a	a		b	
No	No	No	No	a	a	c	795128	a	a	Yes	a	c	a	c	a	a	c		c	
No	No	No	No	a	a	c	795128	a	a	Yes	a	c	a	c	a	a			c	
No	No	No	No	c	c	c	795128	c	c	c	c	c	c	c	c	c	c		b	
No	No	No	No	b	b	c	795128	b	b	Yes	b	c	b	c	b	b	b		b	
No	No	No	No	c	c	c	795128	c	c	c	c	c	c	c	c	c	a		c	
No	No	No	No	b	Yes	c	795117	b	b	Yes	b	c	b	c	b	b	c	Yes		Yes
No	No	No	No	a	a	c	795128	a	a	Yes	a	c	a	c	a	a	c		a	
No	No	No	No	c	c	c	795128	c	c	c	c	c	c	c	c	c	c		c	
No	No	No	No	b	a	c	795128	b	b	Yes	b	c	b	c	b	b	c		b	
No	No	No	No	c	b	c	795128	b	b	Yes	b	c	b	c	b	b	c	Yes		b
No	No	No	No	c	a	c	795128	c	c	Yes	c	c	a	c	c	c	c		c	
No	No	No	No	b	a	c	795128	b	Yes	b	b	c	a	c	b	b	c		Yes	
No	No	No	No	a	a	c	795128	a	a	Yes	a	c	a	c	c	c	c	Yes		c

DISTRICT CENSUS HANDBOOK-CHURACHANDPUR

68	69	70	71	72	73	74	75	76	77	78	79	80	81	82	83	84	85	86	87	88	89	90	
b	b	b	b	b	Yes	b		Yes	b	b	b	Yes	b	b	Yes	b	b	Yes	Yes	Yes	Yes	Yes	Yes
a	a	a	a	a	Yes	a		Yes	a	a	a	a	a	a	Yes	a	a	Yes	Yes	Yes	Yes	Yes	Yes
a	a	a	a	a	Yes	a		Yes	a	a	a	a	a	a	Yes	a	a	Yes	Yes	Yes	Yes	Yes	Yes
a	a	a	a	a	Yes	c		Yes	a	a	a	a	a	a	Yes	a	a	Yes	Yes	a	a	a	a
b	b	b	b	b	Yes	b		Yes	b	b	b	b	b	b	Yes	b	b	b	Yes	Yes	b	b	Yes
a	a	a	a	a	Yes	c		Yes	a	a	a	Yes	a	a	Yes	c	a	Yes	Yes	Yes	Yes	Yes	Yes
a	a	a	a	a	Yes	c		Yes	a	a	a	a	a	a	Yes	a	a	Yes	Yes	Yes	a	Yes	Yes
a	a	a	a	a	Yes	a		Yes	a	a	a	a	a	a	Yes	a	a	a	Yes	a	a	a	a
a	a	a	a	a	Yes	c		Yes	a	a	a	Yes	a	a	Yes	a	a	Yes	Yes	Yes	Yes	Yes	Yes
a	a	a	a	a	Yes	c		Yes	c	c	c	a	a	a	Yes	a	a	Yes	Yes	Yes	a	Yes	Yes
b	b	b	b	b	Yes	c		Yes	b	b	b	b	b	b	Yes	b	b	Yes	Yes	b	b	b	b
a	a	a	a	a	Yes	c		Yes	c	c	c	Yes	a	a	Yes	a	a	a	Yes	a	a	a	a
b	b	b	b	b	Yes	c		Yes	b	b	b	b	b	b	Yes	b	b	Yes	Yes	b	b	b	b
a	a	a	a	a	Yes	c		Yes	a	a	a	a	a	a	Yes	a	a	a	Yes	a	a	Yes	Yes
b	b	b	b	b	Yes	c		Yes	a	a	a	a	a	a	Yes	a	a	Yes	Yes	a	a	Yes	Yes
a	a	a	a	a	Yes	c		Yes	a	a	a	a	a	a	Yes	a	a	Yes	Yes	a	a	Yes	Yes
b	b	b	b	b	Yes	c		Yes	c	c	c	Yes	c	Yes	Yes	c	c	Yes	Yes	Yes	c	c	c
a	a	a	a	a	Yes	c		Yes	c	c	c	a	a	Yes	Yes	a	a	Yes	Yes	Yes	a	Yes	Yes
a	a	a	a	Yes	c	c		Yes	c	c	c	a	a	a	Yes	a	b	Yes	Yes	b	Yes	Yes	Yes
b	a	a	a	a	Yes	c		Yes	c	c	c	a	c	c	Yes	c	c	c	Yes	a	a	a	a
a	a	a	a	a	Yes	a		Yes	c	c	c	a	a	a	Yes	a	c	Yes	Yes	Yes	a	Yes	Yes
a	a	a	a	a	Yes	c		Yes	b	b	b	Yes	b	b	Yes	b	b	Yes	Yes	Yes	b	b	b
a	a	a	a	a	Yes	b		Yes	c	c	c	Yes	a	a	Yes	a	c	Yes	Yes	Yes	a	Yes	Yes
b	b	b	b	b	Yes	b		Yes	b	b	b	b	b	b	Yes	b	b	b	Yes	b	b	b	b
a	a	a	a	a	Yes	a		Yes	c	c	c	a	a	c	Yes	c	c	a	Yes	Yes	c	b	b
b	b	b	b	b	Yes	c		Yes	b	b	b	b	b	b	Yes	b	b	Yes	Yes	b	b	b	b
a	a	a	a	Yes	c	c		Yes	b	b	b	Yes	b	b	Yes	b	b	Yes	Yes	Yes	b	Yes	Yes
Yes	Yes	Yes	b	a	Yes	a		Yes	a	a	a	a	a	a	Yes	a	a	Yes	Yes	Yes	a	a	a
a	a	a	a	Yes	c	c		Yes	a	a	a	Yes	Yes	a	Yes	a	a	Yes	Yes	a	a	a	a
a	a	a	a	a	Yes	b		Yes	a	a	a	a	a	a	Yes	a	a	Yes	Yes	a	a	a	a
a	a	a	a	a	Yes	Yes		Yes	a	a	a	Yes	Yes	a	a	a	a	Yes	Yes	a	a	a	a
a	a	a	a	a	Yes	a		Yes	b	b	b	a	a	b	Yes	b	b	b	Yes	b	b	b	b
a	a	a	a	Yes	c	c		Yes	a	a	a	Yes	Yes	a	Yes	a	a	Yes	Yes	Yes	a	a	a
a	a	a	a	a	Yes	b		Yes	a	a	a	a	a	a	Yes	a	a	Yes	Yes	a	a	a	a
a	a	a	a	a	Yes	c		Yes	a	a	a	a	a	a	Yes	a	a	Yes	Yes	a	a	a	a
b	b	b	b	b	Yes	b		Yes	c	c	c	a	b	c	Yes	c	c	Yes	Yes	Yes	c	c	c
a	a	a	a	a	Yes	c		Yes	b	b	b	a	a	b	Yes	b	b	Yes	Yes	Yes	b	b	b
c	c	c	c	c	Yes	c		Yes	c	c	c	c	c	c	Yes	c	c	Yes	Yes	c	c	c	c
b	b	b	Yes	b	Yes	b		Yes	b	b	b	Yes	b	b	Yes	b	b	Yes	Yes	Yes	b	Yes	Yes
c	a	a	a	a	Yes	b		Yes	a	a	a	a	a	a	Yes	a	a	Yes	Yes	a	a	a	a
c	c	c	c	c	Yes	c		Yes	c	c	c	c	c	c	Yes	c	c	c	Yes	c	c	c	c
c	a	b	a	a	Yes	c		Yes	c	c	c	Yes	b	b	Yes	b	b	Yes	Yes	Yes	b	b	b
c	c	b	b	b	Yes	b		Yes	c	c	c	b	b	b	Yes	b	b	Yes	Yes	Yes	b	Yes	Yes
c	b	b	b	b	Yes	b		Yes	c	c	c	c	c	a	Yes	c	c	c	Yes	b	c	a	a
c	b	Yes	b	a	Yes	c		Yes	c	c	c	Yes	a	b	Yes	c	b	Yes	Yes	Yes	b	Yes	Yes
c	c	b	b	b	Yes	b		Yes	c	c	c	c	c	c	Yes	c	c	Yes	Yes	Yes	c	Yes	Yes

DISTRICT CENSUS HANDBOOK-CHURACHANDPUR

91	92	93	94	95	96	97	98	99	100	101	102	103	104	105	106	107	108	109	110
b	b	b	b	a	c	Yes	No	No	Yes	BISHNUPUR	b	0	0	0	0	0	0	0	0
Yes	a	a	a	a	Yes	a	Yes	No	No	Yes	MOIRANG	a	0	0	0	0	0	0	0
a	a	a	a	a	a	a	Yes	No	No	Yes	MOIRANG	a	0	0	0	0	0	0	0
a	a	a	a	a	a	a	Yes	No	No	Yes	MOIRANG	a	0	0	0	0	0	0	0
b	b	b	b	b	Yes	b	Yes	No	No	Yes	BISHNUPUR	b	0	0	0	0	0	0	0
Yes	a	a	a	a	Yes	a	Yes	No	No	Yes	MOIRANG	a	0	0	0	0	0	0	0
a	a	a	a	a	a	a	Yes	No	No	Yes	MOIRANG	a	0	0	0	0	0	0	0
a	a	a	a	a	Yes	a	Yes	No	No	Yes	MOIRANG	a	0	0	0	0	0	0	0
a	a	a	a	a	a	a	Yes	No	No	Yes	KWAKTA	a	0	0	0	0	0	0	0
Yes	b	b	b	b	b	b	Yes	No	No	Yes	MOIRANG	b	0	0	0	0	0	0	0
a	a	a	a	a	a	a	Yes	No	No	Yes	KWAKTA	a	0	0	0	0	0	0	0
b	b	b	b	b	Yes	b	No	No	No	No	MOIRANG	b	0	0	0	0	0	0	0
a	a	a	a	a	a	a	Yes	No	No	Yes	MOIRANG	a	0	0	0	0	0	0	0
a	a	a	a	a	Yes	a	Yes	No	No	Yes	MOIRANG	a	0	0	0	0	0	0	0
a	a	a	a	a	Yes	a	Yes	No	No	Yes	KWAKTA	a	0	0	0	0	0	0	0
c	c	c	c	c	Yes	c	Yes	No	No	Yes	KWAKTA	b	0	0	0	0	0	0	0
a	a	a	a	a	a	c	Yes	No	No	Yes	KWAKTA	a	0	0	0	0	0	0	0
a	a	b	b	a	Yes	a	Yes	No	No	Yes	KWAKTA	a	0	0	0	0	0	0	0
a	a	a	a	a	a	c	Yes	No	No	Yes	KWAKTA	a	0	0	0	0	0	0	0
c	c	c	c	c	Yes	c	Yes	No	No	Yes	KWAKTA	a	0	0	0	0	0	0	0
b	b	b	b	b	a	b	Yes	No	No	Yes	KWAKTA	b	0	0	0	0	0	0	0
a	c	c	c	c	a	c	Yes	No	No	Yes	KWAKTA	a	0	0	0	0	0	0	0
b	b	b	b	b	Yes	b	No	No	No	No	KWAKTA	c	0	0	0	0	0	0	0
b	b	b	c	a	a	c	No	No	No	No	KWAKTA	b	0	0	0	0	0	0	0
b	b	b	b	a	b	c	Yes	No	No	Yes	KWAKTA	b	0	0	0	0	0	0	0
b	b	c	Yes	Yes	Yes	b	Yes	No	No	Yes	KWAKTA	b	0	0	0	0	0	0	0
a	a	a	a	Yes	a	a	Yes	No	No	Yes	KWAKTA	b	0	0	0	0	0	0	0
a	a	a	a	Yes	a	a	Yes	No	No	Yes	KWAKTA	c	0	0	0	0	0	0	0
a	a	a	a	Yes	a	a	Yes	No	No	Yes	KWAKTA	c	0	0	0	0	0	0	0
a	a	a	a	Yes	a	a	Yes	No	No	Yes	KWAKTA	c	0	0	0	0	0	0	0
b	b	b	b	b	b	b	Yes	No	No	Yes	KWAKTA	c	0	0	0	0	0	0	0
a	a	a	a	Yes	Yes	a	Yes	No	No	Yes	KWAKTA	c	0	0	0	0	0	0	0
a	a	a	a	a	a	a	Yes	No	No	Yes	KWAKTA	c	0	0	0	0	0	0	0
a	a	a	a	a	a	a	Yes	No	No	Yes	KWAKTA	c	0	0	0	0	0	0	0
c	c	c	c	c	c	c	No	No	No	No	KWAKTA	c	0	0	0	0	0	0	0
b	b	b	b	b	a	b	No	No	No	No	KWAKTA	c	0	0	0	0	0	0	0
c	c	c	c	c	b	c	No	No	No	No	KWAKTA	c	0	0	0	0	0	0	0
b	b	b	b	b	a	b	Yes	No	No	Yes	KWAKTA	c	0	0	0	0	0	0	0
a	a	a	a	Yes	a	a	Yes	No	No	Yes	KWAKTA	c	0	0	0	0	0	0	0
c	c	c	c	c	c	c	No	No	No	No	KWAKTA	c	0	0	0	0	0	0	0
b	b	c	c	a	b	b	Yes	No	No	Yes	SUGNU	b	0	0	0	0	0	0	0
b	b	c	c	Yes	a	c	No	No	No	No	KWAKTA	c	0	0	0	0	0	0	0
a	c	c	c	Yes	a	c	No	No	No	No	KWAKTA	c	0	0	0	0	0	0	0
a	b	c	c	a	a	b	Yes	No	No	Yes	SUGNU	b	0	0	0	0	0	0	0
a	a	c	c	Yes	Yes	c	No	No	No	No	KWAKTA	c	0	0	0	0	0	0	0

DISTRICT CENSUS HANDBOOK-CHURACHANDPUR

111	112	113	114	115	116	117	118	119	120	121	122	2	1
0	0	0	0	0	0	0	0	0				Khoirentak Khunou	437
0	0	0	0	0	0	0	0	0				Khousabung	438
0	0	0	0	0	0	0	0	0				Bunglon	439
0	0	0	0	0	0	0	0	0				Kangathei	440
0	0	0	0	0	0	0	0	0				Hermontang	441
0	0	0	0	0	0	0	0	0				Senpangjang	442
0	0	0	0	0	0	0	0	0				Pungchongjang	443
0	0	0	0	0	0	0	0	0				Ujungmakhong	444
0	0	0	0	0	0	0	0	0				P.Gelmolkhunou	445
0	0	0	0	0	0	0	0	0				Bijang Tampak	446
0	0	0	0	0	0	0	0	0				Laikamolsau	447
0	0	0	0	0	0	0	0	0				Mualngat	448
0	0	0	0	0	0	0	0	0				Bijang Gangte	449
0	0	0	0	0	0	0	0	0				Thoroilok	450
0	0	0	0	0	0	0	0	0				P.Geljang	451
0	0	0	0	0	0	0	0	0				Phoisanbung	452
0	0	0	0	0	0	0	0	0				Pholjang	453
0	0	0	0	0	0	0	0	0				Ukhatampak	454
0	0	0	0	0	0	0	0	0				Songdo	455
0	0	0	0	0	0	0	0	0				Phoisenphai	456
0	0	0	0	0	0	0	0	0				Gothol	457
0	0	0	0	0	0	0	0	0				K. Khomunnom	458
0	0	0	0	0	0	0	0	0				Mualhoih	459
0	0	0	0	0	0	0	0	0				B. Kholmun	460
0	0	0	0	0	0	0	0	0				V. Kolmun	461
0	0	0	0	0	0	0	0	0				Khaopijang	462
0	0	0	0	0	0	0	0	0				Kholmun	463
0	0	0	0	0	0	0	0	0				M. Ramthar	464
0	0	0	0	0	0	0	0	0				Hiangzo	465
0	0	0	0	0	0	0	0	0				New Zoveng	466
0	0	0	0	0	0	0	0	0				Zoumunnuam	467
0	0	0	0	0	0	0	0	0				S. Monglenjang	468
0	0	0	0	0	0	0	0	0				Lailam Veng	469
0	0	0	0	0	0	0	0	0				Tonglal	470
0	0	0	0	0	0	0	0	0				Seilal Veng	471
0	0	0	0	0	0	0	0	0				L.Semol	472
0	0	0	0	0	0	0	0	0				T.Jouzang	473
0	0	0	0	0	0	0	0	0				Ngaloimol	474
0	0	0	0	0	0	0	0	0				Benazou	475
0	0	0	0	0	0	0	0	0				Tuikham	476
0	0	0	0	0	0	0	0	0				S. Moldung	477
0	0	0	0	0	0	0	0	0				Goupibung	478
0	0	0	0	0	0	0	0	0				Khengmual	479
0	0	0	0	0	0	0	0	0				Leisen Tampak	480
0	0	0	0	0	0	0	0	0				Patjang	481
0	0	0	0	0	0	0	0	0				Khodang	482
0	0	0	0	0	0	0	0	0				G.Songgel	483
0	0	0	0	0	0	0	0	0				L.Happyland	484

DISTRICT CENSUS HANDBOOK-CHURACHANDPUR

1	2	3	4	5	6	7	8	9	10	11	12	13	14	15	16	17	18	19	20
485	L. Khonomphai	269726	0	163	30	a	a	a	a	a	c	c	c	c	c	c	c	c	c
486	Teisajang	269738	0	388	71	c	c	c	c	c	c	c	c	c	c	c	c	c	c
487	W. Joujang	269743	0	99	22	1	c	c	c	c	c	c	c	c	c	c	c	c	c
488	S.Gelbung	269749	0	156	31	c	c	c	c	c	c	c	c	c	c	c	c	c	c
489	Ngairong	269750	0	183	45	1	1	a	a	c	c	c	c	c	c	c	c	c	c
490	Moirang Mantak	269751	0	406	88	1	1	c	c	c	c	c	c	c	c	c	c	c	c
491	Saiton Khunou (Seitual)	269752	0	193	38	1	1	a	a	c	c	c	c	c	c	c	c	c	c
492	Saiton Khullen	269753	0	149	33	1	1	a	a	c	c	c	c	c	c	c	c	c	c
493	Kulbung	269754	0	220	36	1	1	a	a	c	c	c	c	c	c	c	c	c	c
494	T. Munnomjang	269755	0	58	14	b	1	a	b	b	b	c	c	c	c	c	c	c	c
495	Gotengphai	269756	0	86	17	c	c	c	c	c	c	c	c	c	c	c	c	c	c
496	Dopkon	269757	0	111	19	1	1	b	b	c	c	c	c	c	c	c	c	c	c
497	Khuangmun	269758	0	167	33	1	1	1	c	c	c	c	c	c	c	c	c	c	c
498	Siden	269759	0	158	28	1	1	c	c	c	c	c	c	c	c	c	c	c	c
499	Changpikot	269760	0	202	36	a	a	1	c	c	c	c	c	c	c	c	c	c	c
500	T.Molkot	269761	0	186	35	c	a	c	c	c	c	c	c	c	c	c	c	c	c
501	T.Kananphai	269762	0	205	33	c	a	a	a	c	c	c	c	c	c	c	c	c	c
502	Lhungjang	269763	0	98	21	c	a	a	b	c	c	c	c	c	c	c	c	c	c
503	Saikul	269764	0	185	33	b	2	b	b	b	b	c	c	c	c	c	c	c	c
504	Haotak Keirap	269765	0	127	28	1	a	a	b	c	c	c	c	c	c	c	c	c	c
505	Nomjang (Srs)	269766	0	93	19	a	a	a	a	a	c	c	c	c	c	c	c	c	c
506	S.Gotengjang	269767	0	148	28	1	1	a	c	c	c	c	c	c	c	c	c	c	c
507	Khongianglok	269768	0	37	7	1	1	c	c	c	c	c	c	c	c	c	c	c	c
508	H.Kotlian	269769	0	29	5	c	a	a	c	c	c	c	c	c	c	c	c	c	c
509	M.Kananphai	269770	0	153	26	1	a	a	b	c	c	c	c	c	c	c	c	c	c
510	Bungsanglian	269771	0	79	17	1	a	a	a	c	c	c	c	c	c	c	c	c	c
511	Dampi	269772	0	622	111	1	1	a	b	c	c	c	c	c	c	c	c	c	c
512	Thampilian	269773	0	66	14	1	a	a	a	a	c	c	c	c	c	c	c	c	c
513	Khonomphai	269774	0	171	38	1	1	a	a	c	c	c	c	c	c	c	c	c	c
514	Tuiringphaisen	269775	0	409	92	1	1	1	a	c	c	c	c	c	c	c	c	c	c
515	Sihjang (Srs)	269776	0	104	18	a	a	b	b	c	c	c	c	c	c	c	c	c	c
516	Maojang	269777	0	33	7	b	b	b	b	c	c	c	c	c	c	c	c	c	c
517	Lhangnomphai	269778	0	98	23	a	a	a	b	c	c	c	c	c	c	c	c	c	c
518	Pumkot Minzang	269779	0	46	13	c	1	1	b	c	c	c	c	c	c	c	c	c	c
519	Lailampat	269780	0	129	27	b	a	b	b	c	c	c	c	c	c	c	c	c	c
520	Bonglusi	269781	0	110	25	1	1	c	c	c	c	c	c	c	c	c	c	c	c
521	H.Gelbung	269782	0	240	54	b	b	b	b	c	c	c	c	c	c	c	c	c	c
522	H.Vajang Khuman	269783	0	70	15	1	a	a	b	c	c	c	c	c	c	c	c	c	c
523	Haotak Khullen(Srs)	269784	0	108	22	a	a	b	c	c	c	c	c	c	c	c	c	c	c
524	Haotak Phailen	269785	0	165	28	1	1	1	a	c	c	c	c	c	c	c	c	c	c
525	Lukhumbi	269786	0	259	51	1	1	a	a	c	c	c	c	c	c	c	c	c	c
526	Sagang	269787	0	1198	227	1	1	3	3	c	c	c	c	c	c	c	c	c	c
527	Lalabung	269788	0	227	48	1	1	a	a	c	c	c	c	c	c	c	c	c	c
528	Theikakpi	269789	0	45	13	a	a	a	a	c	c	c	c	c	c	c	c	c	c
529	Nungthang Tampak	269790	0	157	30	1	1	a	a	c	c	c	c	c	c	c	c	c	c
530	Lamngsei Tampak	269791	0	106	22	a	a	b	b	c	c	c	c	c	c	c	c	c	c
531	Samulamlan	269792	0	270	50	1	1	b	b	c	c	c	c	c	c	c	c	c	c

DISTRICT CENSUS HANDBOOK-CHURACHANDPUR

21	22	23	24	25	26	27	28	29	30	31	32	33	34	35	36	37	38	39	40	41	42	43	44	45	46
a	a	a	a	b	c	c	a	c	c	c	0	0	0	0	0	0	0	No	No	No	No	No	No	Yes	No
c	c	c	c	c	c	c	c	c	c	c	0	0	0	0	0	0	0	No	No	No	No	No	No	Yes	No
c	c	c	c	c	c	c	c	c	c	c	0	0	0	0	0	0	0	No	No	No	No	Yes	No	No	No
c	c	c	c	c	c	c	c	c	c	c	0	0	0	0	0	0	0	No	No	No	No	No	No	No	No
c	c	a	c	c	b	b	c	c	c	c	0	0	0	0	0	0	0	No	No	Yes	No	No	No	Yes	No
b	b	b	c	c	c	c	b	b	b	b	0	0	0	0	0	0	0	No	No	No	No	No	No	Yes	No
c	c	a	c	c	c	c	c	c	c	c	0	0	0	0	0	0	0	No	No	Yes	No	No	No	Yes	No
c	c	a	c	c	c	c	c	c	c	c	0	0	0	0	0	0	0	No	No	Yes	No	No	No	Yes	No
c	c	a	c	b	c	c	a	a	a	a	0	0	0	0	0	0	0	No	No	No	No	Yes	No	No	No
b	b	a	b	c	c	c	b	b	b	b	0	0	0	0	0	0	0	No	No	No	No	Yes	No	No	No
c	c	a	c	c	c	c	a	a	a	a	0	0	0	0	0	0	0	No	No	No	No	Yes	No	No	No
c	c	c	c	c	c	c	b	b	b	b	0	0	0	0	0	0	0	No	No	No	No	No	No	No	No
c	c	a	c	c	c	c	c	c	c	c	0	0	0	0	0	0	0	No	No	No	No	No	No	Yes	No
b	b	1	c	c	b	b	b	b	b	b	0	1	0	0	0	0	0	No	No	Yes	No	No	No	No	No
c	c	a	c	c	c	c	c	c	c	c	0	0	0	0	0	0	0	No	No	No	No	No	No	No	No
c	a	a	c	c	c	c	c	c	c	c	0	0	0	0	0	0	0	No	No	No	No	Yes	No	No	No
c	c	a	c	c	c	c	c	c	c	c	0	0	0	0	0	0	0	No	No	No	No	No	No	No	No
c	c	a	c	c	c	c	c	c	c	c	0	0	0	0	0	0	0	No	No	No	No	No	No	No	No
b	b	b	b	c	c	c	b	b	b	b	0	1	0	0	0	0	0	No	Yes	No	No	Yes	No	Yes	No
b	b	a	c	c	c	c	c	c	c	c	0	0	0	0	0	0	0	No	Yes	No	No	Yes	No	Yes	No
c	c	a	c	c	c	c	c	c	c	c	0	0	0	0	0	0	0	No	No	No	No	No	No	No	No
c	c	a	c	c	c	c	c	c	c	c	0	0	0	0	0	0	0	Yes	No	No	No	No	No	Yes	No
c	c	a	c	c	c	c	c	c	c	c	0	0	0	1	0	0	0	No	No	No	No	Yes	No	No	No
c	c	a	c	c	c	c	c	c	c	c	0	0	0	0	0	0	0	No	No	No	No	No	No	No	No
a	a	a	c	c	c	c	c	c	c	c	0	0	0	0	0	0	0	No	No	No	No	Yes	No	Yes	No
a	a	a	c	c	c	c	c	c	c	c	0	0	0	0	0	0	0	No	No	No	No	Yes	No	Yes	No
b	b	a	c	c	c	c	c	c	c	c	0	0	0	0	0	0	0	Yes	No	No	No	No	No	Yes	No
a	a	a	c	c	c	c	c	c	c	c	0	0	0	0	0	0	0	No	No	Yes	No	No	No	Yes	No
a	a	1	c	c	c	c	c	c	c	c	0	0	0	0	0	0	0	No	No	No	No	No	No	Yes	No
a	a	a	c	c	c	c	c	c	c	c	0	0	0	0	0	0	0	No	Yes	No	No	Yes	Yes	Yes	No
b	b	a	c	c	c	c	c	c	c	c	0	0	0	0	0	0	0	No	No	No	No	Yes	No	No	No
c	b	b	c	c	c	c	c	c	c	c	0	0	0	0	0	0	0	No	No	No	No	Yes	No	No	No
b	b	a	c	c	c	c	c	c	c	c	0	0	0	0	0	0	0	No	No	No	No	Yes	No	Yes	No
c	b	a	c	c	c	c	a	c	c	c	0	0	0	0	0	0	0	No	No	No	No	No	Yes	No	No
c	c	a	c	c	c	c	c	c	c	c	0	0	0	0	0	0	0	No	No	No	No	No	Yes	No	No
c	b	b	c	c	c	c	c	c	c	c	0	0	0	0	0	0	0	No	No	Yes	No	No	No	Yes	No
b	b	c	c	c	c	c	c	c	c	c	0	0	0	0	0	0	0	No	No	No	No	Yes	No	Yes	No
b	b	c	c	c	c	c	c	c	c	c	0	0	0	0	0	0	0	No	No	No	No	Yes	No	Yes	No
b	b	b	c	a	c	c	c	c	c	c	0	0	0	0	0	0	0	No	No	No	No	Yes	No	Yes	No
a	a	b	c	c	c	c	c	c	c	c	0	0	0	0	0	0	0	No	No	No	No	Yes	No	Yes	No
a	a	a	c	a	c	c	c	c	c	c	0	0	0	0	0	0	0	No	Yes	Yes	No	No	No	Yes	No
b	1	b	c	c	c	c	c	c	c	c	0	1	1	0	2	2	0	Yes	No	Yes	No	No	No	Yes	No
a	c	a	c	b	c	c	c	c	c	c	0	0	0	0	0	0	0	No	No	No	No	No	Yes	Yes	No
a	a	a	c	c	a	a	c	c	c	c	0	0	0	0	0	0	0	No	No	Yes	No	No	Yes	Yes	No
a	a	a	c	c	c	c	c	c	c	c	0	0	0	0	0	0	0	No	No	No	No	No	Yes	Yes	No
b	b	a	c	c	a	a	c	c	c	c	0	0	0	0	0	0	0	No	No	No	No	Yes	No	Yes	No
b	a	b	c	c	c	c	c	c	c	c	0	0	0	0	0	0	0	No	No	Yes	No	No	No	Yes	No

DISTRICT CENSUS HANDBOOK-CHURACHANDPUR

47	48	49	50	51	52	53	54	55	56	57	58	59	60	61	62	63	64	65	66	67
No	No	No	No	a	a	c	795128	a	a	a	c	c	a	c	c	c	b		c	
No	No	No	No	c	c	c	795128	c	b	c	c	c	c	c	c	c	c		c	
No	No	No	No	c	c	c	795128	c	c	c	c	c	c	c	c	c	c	Yes	c	
No	No	No	No	c	a	c	795128	a	c	Yes	c	c	a	c	c	c	b		c	
No	No	No	No	c	a	c	795128	a	c	Yes	c	c	a	c	a	a	c		a	
No	No	No	No	c	b	c	795128	c	c	Yes	c	c	c	c	b	b	c	Yes	Yes	
No	No	No	No	c	a	c	795133	c	Yes	c	c	c	a	c	Yes	a	c		c	
No	No	No	No	c	a	c	795133	c	c	Yes	c	c	a	c	a	a	c		c	
No	No	No	No	c	a	c	795128	c	c	Yes	c	c	a	c	a	a	b		c	
No	No	No	No	b	a	c	795128	Yes	b	Yes	b	c	b	c	b	b	b		c	
No	No	No	No	c	a	c	795128	c	c	Yes	c	c	c	c	c	c	b		c	
No	No	No	No	c	c	c	795128	c	c	Yes	c	c	b	c	b	b	c		c	
No	No	No	No	c	a	c	795128	c	c	Yes	c	c	b	c	b	b	c		c	
No	No	No	No	c	c	c	795128	c	c	Yes	c	c	b	c	c	c	c		c	
No	No	No	No	c	a	c	795128	c	c	Yes	c	c	c	c	c	c	c		c	
No	No	No	No	c	b	c	795128	c	c	Yes	c	c	c	c	b	b	c		c	
No	No	No	No	c	c	c	795128	c	c	Yes	c	c	c	c	c	c	a		c	
No	No	No	No	c	c	c	795128	c	c	Yes	c	c	c	c	c	c	c		c	
No	No	No	No	b	b	c	795128	b	b	Yes	b	c	b	c	b	b	b		c	
No	No	No	No	c	b	c	795128	b	b	Yes	b	c	a	c	c	c	b		c	
No	No	No	No	c	a	c	795128	c	c	Yes	c	c	c	c	c	b	c		c	
No	No	No	No	c	c	c	795128	c	c	Yes	c	c	c	c	c	a	c		c	
No	No	No	No	c	c	c	795128	c	c	Yes	c	c	c	c	c	c	c		c	
No	No	No	No	c	a	c	795128	c	c	Yes	c	c	a	c	a	a	c		c	
No	No	No	No	c	a	c	795128	a	a	Yes	a	c	a	c	c	c	c		Yes	
No	No	No	No	c	a	c	795128	a	a	Yes	a	c	a	c	b	c	c	Yes	Yes	
No	No	No	No	c	b	c	795128	b	b	Yes	b	c	Yes	c	c	c	Yes		Yes	
No	No	No	No	c	a	c	795128	a	a	Yes	a	c	a	c	b	c	c		Yes	
No	No	No	No	c	a	c	795128	a	a	a	a	c	a	c	b	c	c		Yes	
No	No	No	No	c	a	c	795128	a	a	Yes	a	c	Yes	c	b	Yes	c		Yes	
No	No	No	No	c	b	c	795128	b	b	Yes	b	c	a	c	c	c	c		Yes	
No	No	No	No	c	b	c	795128	b	b	Yes	c	c	b	c	c	c	c		c	
No	No	No	No	c	b	c	795128	b	b	Yes	b	c	a	c	c	c	c	Yes	Yes	
No	No	No	No	c	b	c	795128	b	c	Yes	c	c	a	c	b	b	c		c	
No	No	No	No	c	a	c	795128	c	c	Yes	c	c	c	c	b	b	c		c	
No	No	No	No	c	b	c	795128	c	c	Yes	c	c	c	c	c	c	c		c	
No	No	No	No	c	b	c	795128	b	b	Yes	c	c	b	c	b	b	c	Yes	c	
No	No	No	No	c	a	c	795128	b	b	Yes	b	c	b	c	b	c	c	Yes	Yes	
No	No	No	No	c	a	c	795133	b	b	Yes	b	c	b	c	b	c	c		Yes	
No	No	No	No	c	c	c	795133	a	a	Yes	c	c	a	c	b	c	c	Yes	c	
No	No	No	No	c	a	c	795128	a	c	a	c	c	a	c	b	c	c		Yes	
No	No	No	No	c	Yes	c	795133	c	b	Yes	Yes	c	Yes	c	b	c	Yes		Yes	
No	No	No	No	c	a	c	795133	a	a	a	b	c	a	c	b	b	c		Yes	
No	No	No	No	c	a	c	795133	a	a	a	c	c	a	c	b	b	c		Yes	
No	No	No	No	c	Yes	c	795133	a	a	Yes	c	c	a	c	b	b	c		Yes	
No	No	No	No	c	a	c	795133	b	b	b	c	c	a	c	c	c	c		Yes	
No	No	No	No	c	a	c	795133	b	b	c	b	c	Yes	c	c	c	c		Yes	

DISTRICT CENSUS HANDBOOK-CHURACHANDPUR

68	69	70	71	72	73	74	75	76	77	78	79	80	81	82	83	84	85	86	87	88	89	90
c	a	a	Yes	a	Yes	a		Yes	c	c	c	c	c	a	Yes	a	a	Yes	Yes	Yes	a	Yes
c	c	c	a	a	Yes	c		Yes	c	c	c	Yes	b	b	Yes	c	c	Yes	Yes	b	b	b
c	c	c	c	c	Yes	c		Yes	c	c	c	Yes	c	c	Yes	c	c	Yes	Yes	c	c	b
a	a	a	a	a	Yes	a		Yes	c	c	c	c	c	c	Yes	c	c	Yes	Yes	c	c	c
a	a	a	a	a	Yes	a		Yes	c	c	c	Yes	c	a	Yes	c	c	Yes	Yes	Yes	Yes	Yes
c	c	c	c	b	Yes	b		Yes	c	c	c	a	c	c	Yes	b	c	Yes	Yes	Yes	c	Yes
a	b	a	a	Yes	c	c		Yes	c	c	c	Yes	a	a	Yes	c	c	Yes	Yes	Yes	c	Yes
a	a	a	a	Yes	c	c		Yes	c	c	c	Yes	Yes	Yes	Yes	c	c	Yes	Yes	c	Yes	Yes
a	a	a	a	a	Yes	c		Yes	c	c	c	Yes	a	a	Yes	c	c	Yes	Yes	Yes	c	Yes
a	a	a	a	a	Yes	a		Yes	b	b	b	a	a	b	Yes	b	b	Yes	Yes	Yes	b	b
a	a	a	b	a	Yes	a		Yes	c	c	c	Yes	a	c	Yes	c	a	Yes	Yes	Yes	a	Yes
a	a	a	c	a	Yes	a		Yes	c	c	c	Yes	a	c	Yes	c	c	Yes	Yes	Yes	c	Yes
b	b	b	b	b	Yes	b		Yes	c	c	c	a	c	c	Yes	c	c	Yes	Yes	Yes	b	b
b	b	b	b	b	Yes	b		Yes	c	c	c	a	c	c	Yes	c	c	Yes	Yes	Yes	c	Yes
b	b	b	b	b	Yes	b		Yes	c	c	c	a	c	c	Yes	c	c	Yes	Yes	c	c	c
a	a	a	b	a	Yes	a		Yes	c	c	c	c	c	c	Yes	c	c	Yes	Yes	Yes	c	Yes
a	a	a	b	a	Yes	a		Yes	c	c	c	a	a	c	Yes	a	c	Yes	Yes	Yes	c	Yes
a	a	a	a	a	Yes	a		Yes	c	c	c	c	c	c	Yes	c	c	Yes	Yes	Yes	c	c
a	a	a	a	a	Yes	a		Yes	b	b	b	b	Yes	b	Yes	b	b	Yes	Yes	Yes	Yes	Yes
b	a	c	c	b	Yes	b		Yes	c	c	c	b	b	b	Yes	b	c	Yes	Yes	c	c	b
a	a	a	a	a	Yes	a		Yes	c	c	c	a	a	c	Yes	c	c	Yes	Yes	Yes	a	a
a	a	a	a	a	Yes	c		Yes	c	c	c	Yes	a	c	Yes	c	c	Yes	Yes	Yes	c	Yes
a	a	b	b	a	Yes	a		Yes	c	c	c	Yes	a	c	Yes	c	c	Yes	Yes	Yes	c	Yes
a	a	a	a	a	Yes	a		Yes	c	c	c	a	a	c	Yes	c	c	Yes	Yes	a	c	c
b	a	a	a	a	Yes	a		Yes	c	c	c	a	a	a	Yes	a	b	Yes	Yes	Yes	a	a
c	a	c	b	a	Yes	a		Yes	c	c	c	a	a	b	Yes	b	a	a	Yes	a	a	a
c	a	c	b	c	Yes	c		Yes	c	c	c	Yes	Yes	b	Yes	c	c	Yes	Yes	Yes	b	b
c	a	c	a	a	Yes	Yes		Yes	c	c	c	Yes	Yes	a	a	c	c	c	Yes	c	a	a
c	a	c	c	a	Yes	a		Yes	c	c	c	Yes	Yes	a	Yes	c	c	a	Yes	Yes	a	Yes
c	a	c	a	Yes	Yes	c		Yes	c	c	c	Yes	Yes	a	Yes	c	c	Yes	Yes	Yes	a	Yes
c	a	c	c	b	Yes	b		Yes	c	c	c	Yes	Yes	b	Yes	c	c	c	Yes	Yes	b	a
c	a	c	c	c	Yes	c		Yes	c	c	c	b	c	b	Yes	c	c	b	Yes	Yes	b	Yes
c	a	c	c	b	Yes	b		Yes	c	c	c	b	c	b	Yes	c	c	c	Yes	c	b	b
b	a	b	a	a	Yes	a		Yes	c	c	c	a	c	c	Yes	c	c	a	Yes	Yes	c	a
b	a	b	b	b	Yes	a		Yes	c	c	c	Yes	a	c	Yes	c	c	Yes	Yes	Yes	c	Yes
c	b	b	b	b	Yes	b		Yes	c	c	c	Yes	b	c	Yes	c	c	Yes	Yes	Yes	c	Yes
c	b	c	c	Yes	c	c		Yes	c	c	c	b	b	b	Yes	b	c	Yes	Yes	Yes	b	b
c	b	c	c	Yes	Yes	c		Yes	c	c	c	b	b	b	Yes	c	c	Yes	Yes	Yes	b	Yes
c	b	c	a	b	Yes	Yes		Yes	c	c	c	b	b	b	b	b	b	a	Yes	Yes	b	b
c	a	c	a	c	Yes	c		Yes	c	c	c	Yes	a	a	Yes	b	a	a	Yes	Yes	a	a
c	a	c	a	a	Yes	Yes		Yes	c	c	c	a	a	a	a	c	a	Yes	Yes	Yes	a	Yes
c	b	c	Yes	Yes	Yes	Yes		Yes	c	c	c	a	a	Yes	a	a	a	Yes	Yes	Yes	a	Yes
c	b	c	c	a	Yes	a		Yes	c	c	c	a	a	a	Yes	a	a	Yes	Yes	Yes	a	Yes
c	a	c	c	a	Yes	a		Yes	c	c	c	a	a	a	Yes	b	a	a	Yes	a	Yes	Yes
c	a	c	c	a	Yes	Yes		Yes	c	c	c	a	a	a	a	a	a	Yes	Yes	Yes	a	Yes
c	b	c	c	b	Yes	Yes		Yes	c	c	c	b	b	b	c	c	a	a	Yes	a	a	Yes
c	b	c	b	b	Yes	Yes		Yes	c	c	c	Yes	b	b	b	c	Yes	Yes	Yes	Yes	a	Yes

DISTRICT CENSUS HANDBOOK-CHURACHANDPUR

91	92	93	94	95	96	97	98	99	100	101	102	103	104	105	106	107	108	109	110
a	c	c	c	a	a	c	No	No	No	No	KWAKTA	c	0	0	0	0	0	0	0
b	c	c	c	c	a	c	No	No	No	No	SUGNU	b	0	0	0	0	0	0	0
c	c	c	c	c	c	c	No	No	No	No	SUGNU	c	0	0	0	0	0	0	0
c	c	c	c	c	c	c	No	No	No	No	KWAKTA	c	0	0	0	0	0	0	0
Yes	c	c	c	a	a	c	Yes	No	No	Yes	KWAKTA	a	0	0	0	0	0	0	0
c	c	c	c	b	b	c	Yes	No	No	Yes	KWAKTA	b	0	0	0	0	0	0	0
Yes	c	c	c	Yes	a	c	Yes	No	No	Yes	KWAKTA	a	0	0	0	0	0	0	0
c	c	c	c	Yes	Yes	c	Yes	No	No	Yes	KWAKTA	a	0	0	0	0	0	0	0
Yes	c	c	c	c	a	c	Yes	No	No	Yes	KWAKTA	a	0	0	0	0	0	0	0
b	b	b	b	a	a	b	Yes	No	No	Yes	KWAKTA	b	0	0	0	0	0	0	0
Yes	c	c	c	a	a	c	Yes	No	No	Yes	KWAKTA	a	0	0	0	0	0	0	0
Yes	c	c	c	a	a	c	Yes	No	No	Yes	KWAKTA	b	0	0	0	0	0	0	0
Yes	c	c	c	a	a	c	Yes	No	No	Yes	KWAKTA	b	0	0	0	0	0	0	0
b	c	c	c	c	Yes	c	Yes	No	No	Yes	KWAKTA	b	0	0	0	0	0	0	0
c	c	c	c	c	a	c	Yes	No	No	Yes	KWAKTA	b	0	0	0	0	0	0	0
a	c	c	c	c	a	c	Yes	No	No	Yes	KWAKTA	b	0	0	0	0	0	0	0
c	c	c	c	a	a	c	Yes	No	No	Yes	KWAKTA	c	0	0	0	0	0	0	0
c	c	c	c	c	a	c	Yes	No	No	Yes	KWAKTA	b	0	0	0	0	0	0	0
b	b	b	b	b	Yes	b	No	No	No	No	KWAKTA	c	0	0	0	0	0	0	0
b	c	c	c	c	a	b	Yes	No	No	Yes	MOIRANG	c	0	0	0	0	0	0	0
c	c	c	c	c	a	c	Yes	No	No	Yes	KWAKTA	b	0	0	0	0	0	0	0
c	c	c	c	c	a	c	Yes	No	No	Yes	KWAKTA	b	0	0	0	0	0	0	0
c	c	c	c	c	a	c	Yes	No	No	Yes	KWAKTA	b	0	0	0	0	0	0	0
a	a	a	a	a	a	a	Yes	No	No	Yes	MOIRANG	c	0	0	0	0	0	0	0
a	b	c	c	b	a	b	Yes	No	No	Yes	MOIRANG	c	0	0	0	0	0	0	0
b	c	c	c	b	Yes	b	Yes	No	No	Yes	MOIRANG	c	0	0	0	0	0	0	0
a	b	c	c	a	a	a	Yes	No	No	Yes	MOIRANG	c	0	0	0	0	0	0	0
Yes	b	c	c	a	a	a	Yes	No	No	Yes	MOIRANG	c	0	0	0	0	0	0	0
a	b	c	c	a	Yes	a	Yes	No	No	Yes	MOIRANG	c	0	0	0	0	0	0	0
a	c	c	c	b	a	b	Yes	No	No	Yes	MOIRANG	c	0	0	0	0	0	0	0
c	c	c	c	b	a	b	Yes	No	No	Yes	CHURACHANDPUR	c	0	0	0	0	0	0	0
c	c	c	c	b	b	b	Yes	No	No	Yes	MOIRANG	c	0	0	0	0	0	0	0
c	c	c	c	a	a	c	Yes	No	No	Yes	KWAKTA	b	0	0	0	0	0	0	0
c	c	c	c	b	a	c	Yes	No	No	Yes	KWAKTA	b	0	0	0	0	0	0	0
Yes	c	c	c	b	b	c	Yes	No	No	Yes	KWAKTA	b	0	0	0	0	0	0	0
b	b	c	c	b	a	b	Yes	No	No	Yes	MOIRANG	c	0	0	0	0	0	0	0
b	b	c	c	b	Yes	b	Yes	No	No	Yes	MOIRANG	c	0	0	0	0	0	0	0
b	b	c	c	b	Yes	b	Yes	No	No	Yes	MOIRANG	c	0	0	0	0	0	0	0
a	b	c	c	a	a	a	Yes	No	No	Yes	MOIRANG	c	0	0	0	0	0	0	0
a	b	c	c	a	a	a	Yes	No	No	Yes	MOIRANG	c	0	0	0	0	0	0	0
b	b	c	c	Yes	Yes	Yes	Yes	No	No	Yes	MOIRANG	c	0	0	0	0	0	0	0
a	b	c	c	a	Yes	a	Yes	No	No	Yes	MOIRANG	c	0	0	0	0	0	0	0
Yes	b	c	c	a	a	a	Yes	No	No	Yes	MOIRANG	c	0	0	0	0	0	0	0
a	b	c	c	a	a	a	Yes	No	No	Yes	MOIRANG	c	0	0	0	0	0	0	0
b	c	c	c	b	a	b	Yes	No	No	Yes	MOIRANG	c	0	0	0	0	0	0	0
b	c	c	c	b	a	b	Yes	No	No	Yes	MOIRANG	c	0	0	0	0	0	0	0

DISTRICT CENSUS HANDBOOK-CHURACHANDPUR

111	112	113	114	115	116	117	118	119	120	121	122	2	1
0	0	0	0	0	0	0	0	0				L. Khonomphai	485
0	0	0	0	0	0	0	0	0				Teisaljang	486
0	0	0	0	0	0	0	0	0				W. Joujang	487
0	0	0	0	0	0	0	0	0				S.Gelbung	488
0	0	0	0	0	0	0	0	0				Ngairong	489
0	0	0	0	0	0	0	0	0				Moirang Mantak	490
0	0	0	0	0	0	0	0	0				Saiton Khunou (Seitual)	491
0	0	0	0	0	0	0	0	0				Saiton Khullen	492
0	0	0	0	0	0	0	0	0				Kulbung	493
0	0	0	0	0	0	0	0	0				T. Munnomjang	494
0	0	0	0	0	0	0	0	0				Gotengphai	495
0	0	0	0	0	0	0	0	0				Dopkon	496
0	0	0	0	0	0	0	0	0				Khuangmun	497
0	0	0	0	0	0	0	0	0				Siden	498
0	0	0	0	0	0	0	0	0				Changpikot	499
0	0	0	0	0	0	0	0	0				T.Molkot	500
0	0	0	0	0	0	0	0	0				T.Kananphai	501
0	0	0	0	0	0	0	0	0				Lhungiang	502
0	0	0	0	0	0	0	0	0				Saikul	503
0	0	0	0	0	0	0	0	0				Haotak Keirap	504
0	0	0	0	0	0	0	0	0				Nomjang (Srs)	505
0	0	0	0	0	0	0	0	0				S.Gotengjang	506
0	0	0	0	0	0	0	0	0				Khongjanglok	507
0	0	0	0	0	0	0	0	0				H.Kotlian	508
0	0	0	0	0	0	0	0	0				M.Kananphai	509
0	0	0	0	0	0	0	0	0				Bungsanglian	510
0	0	0	0	0	0	0	0	0				Dampi	511
0	0	0	0	0	0	0	0	0				Thampilian	512
0	0	0	0	0	0	0	0	0				Khonomphai	513
0	0	0	0	0	0	0	0	0				Tuiringphaisen	514
0	0	0	0	0	0	0	0	0				Sihjang (Srs)	515
0	0	0	0	0	0	0	0	0				Maojang	516
0	0	0	0	0	0	0	0	0				Lhangnomphai	517
0	0	0	0	0	0	0	0	0				Pumkot Minzang	518
0	0	0	0	0	0	0	0	0				Lailampat	519
0	0	0	0	0	0	0	0	0				Bonglusi	520
0	0	0	0	0	0	0	0	0				H.Gelbung	521
0	0	0	0	0	0	0	0	0				H.Vajang Khuman	522
0	0	0	0	0	0	0	0	0				Haotak Khullen(Srs)	523
0	0	0	0	0	0	0	0	0				Haotak Phailen	524
0	0	0	0	0	0	0	0	0				Lukhumbi	525
0	0	0	0	0	0	0	0	0				Sagang	526
0	0	0	0	0	0	0	0	0				Lalambung	527
0	0	0	0	0	0	0	0	0				Theikakpi	528
0	0	0	0	0	0	0	0	0				Nungthang Tampak	529
0	0	0	0	0	0	0	0	0				Lamngsei Tampak	530
0	0	0	0	0	0	0	0	0				Samulamlan	531

DISTRICT CENSUS HANDBOOK-CHURACHANDPUR

1	2	3	4	5	6	7	8	9	10	11	12	13	14	15	16	17	18	19	20
532	Chinglangmei	269793	0	310	71	1	1	b	b	c	c	c	c	c	c	c	c	c	c
533	Molamphai	269794	0	68	15	a	a	b	b	c	c	c	c	c	c	c	c	c	c
534	New Boljang	269796	0	171	35	b	b	b	b	a	c	c	c	c	c	c	c	c	c
535	Vaozang	269798	0	80	16	a	a	a	b	b	b	c	c	c	c	c	c	c	c
Block TO TAL :			0	25119	4699	36	42	16	9	2	0	0	0	0	0	0	0	0	0

DISTRICT CENSUS HANDBOOK-CHURACHANDPUR

21	22	23	24	25	26	27	28	29	30	31	32	33	34	35	36	37	38	39	40	41	42	43	44	45	46
b	b	a	c	c	b	b	c	c	c	c	0	0	0	0	0	0	0	Yes	No	No	No	No	No	Yes	No
b	b	a	a	c	c	c	c	c	c	c	0	0	0	0	0	0	0	No	No	No	No	Yes	No	Yes	No
a	a	a	a	c	c	c	a	a	a	a	0	0	0	0	0	0	0	Yes	No	No	No	Yes	No	No	No
b	b	b	b	c	c	c	b	b	b	b	0	0	0	0	0	0	0	No	No	No	No	Yes	No	No	No
0	1	7	0	0	0	0	1	0	0	0	0	5	1	1	3	6	0	14	23	25	4	64	38	55	0

DISTRICT CENSUS HANDBOOK-CHURACHANDPUR

47	48	49	50	51	52	53	54	55	56	57	58	59	60	61	62	63	64	65	66	67	
No	No	No	No	c	a	c	795133	b	b	Yes	c	c	a	c	c	c	c		Yes		
No	No	No	No	c	a	c	795133	b	b	Yes	c	c	a	c	c	c	c		Yes		
No	No	No	No	a	a	c	795133	a	a	Yes	a	c	a	c	a	a	c		c		
No	No	No	No	b	b	c	795128	b	b	b	b	c	b	c	b	b	c		c		
0	0	0	0	0	0	8	0	118	5	5	65	1	0	4	0	4	2	2	12	22	0

DISTRICT CENSUS HANDBOOK-CHURACHANDPUR

68	69	70	71	72	73	74	75	76	77	78	79	80	81	82	83	84	85	86	87	88	89	90
c	b	c	b	b	Yes	Yes		Yes	c	c	c	Yes	b	b	b	c	a	Yes	Yes	Yes	b	Yes
c	b	c	c	b	Yes	Yes		Yes	c	c	c	a	a	b	b	c	a	a	Yes	a	a	a
c	b	a	a	a	Yes	c		Yes	a	a	a	Yes	a	a	Yes	c	a	Yes	Yes	a	a	a
Yes	Yes	Yes	Yes	a	Yes	a		Yes	b	b	b	a	b	b	Yes	b	b	Yes	Yes	Yes	b	b
2	2	3	4	11	110	10	0	118	0	0	0	41	11	5	108	0	1	92	118	73	18	65

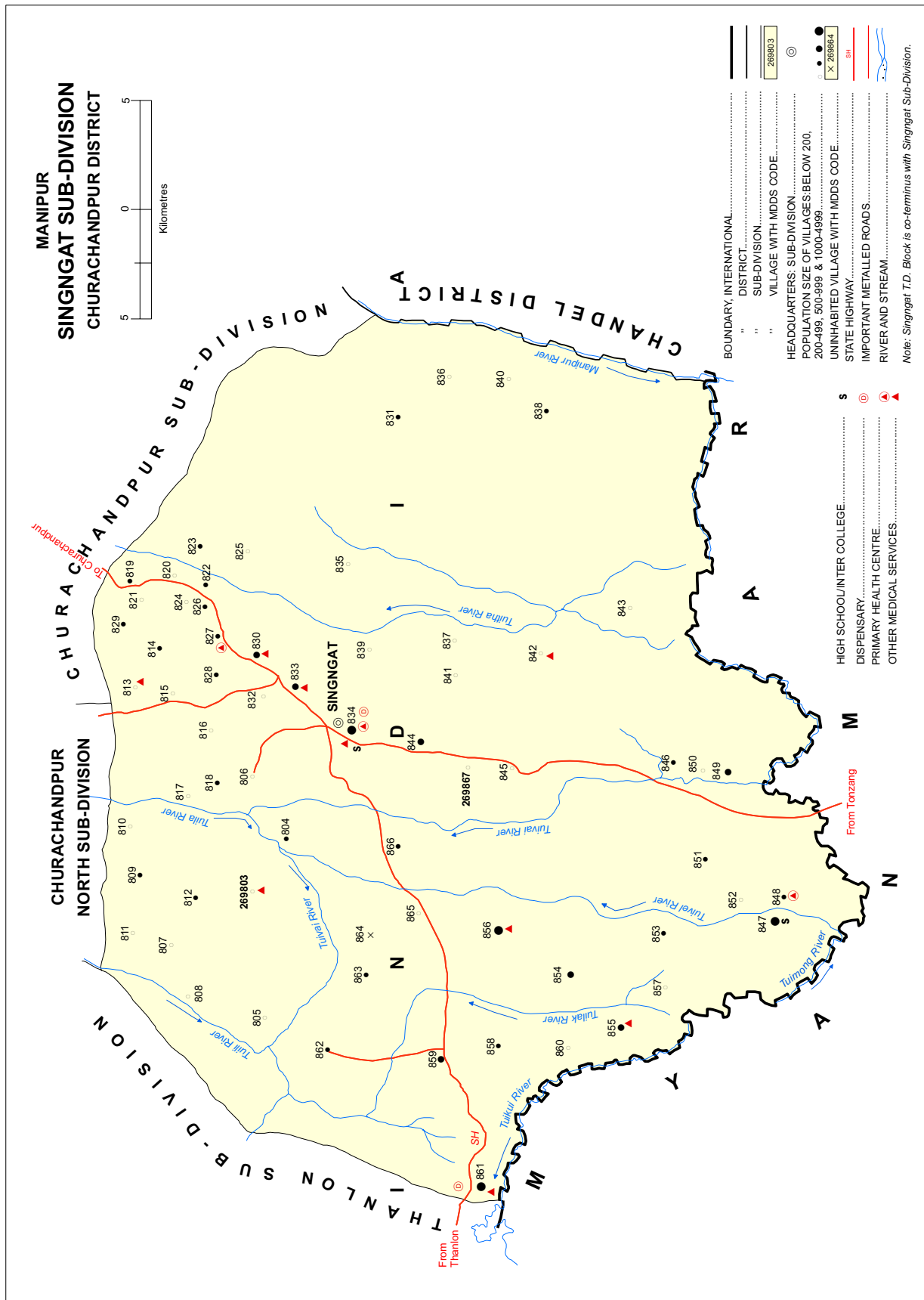
DISTRICT CENSUS HANDBOOK-CHURACHANDPUR

91	92	93	94	95	96	97	98	99	100	101	102	103	104	105	106	107	108	109	110
b	c	c	c	a	a	b	Yes	No	No	Yes	MOIRANG	c	0	0	0	0	0	0	0
a	c	c	c	b	a	a	Yes	No	No	Yes	MOIRANG	c	0	0	0	0	0	0	0
a	a	a	a	a	a	a	Yes	No	No	Yes	KWAKTA	c	0	0	0	0	0	0	0
b	b	b	b	b	Yes	b	No	No	No	No	KWAKTA	c	0	0	0	0	0	0	0
14	1	0	1	13	31	1	102	0	0	102		0	0	0	0	0	0	0	0

DISTRICT CENSUS HANDBOOK-CHURACHANDPUR

111	112	113	114	115	116	117	118	119	120	121	122	2	1
0	0	0	0	0	0	0	0	0				Chinglangmei	532
0	0	0	0	0	0	0	0	0				Molamphai	533
0	0	0	0	0	0	0	0	0				New Boljang	534
0	0	0	0	0	0	0	0	0				Vaozang	535
0	0	0	0	0	0	0	0	0					

Map of Shingngat T.D.Block



DISTRICT CENSUS HANDBOOK-CHURACHANDPUR

Name of District :Churachandpur

Name of TD Block :Singngat

Name of the Sub-Division : Singngat

Sl. No.	Name of Village	Permanent Location Code Number	
		2011 Census	2001 Census
1	2	3	4
1	Allusingtam	00128600	00128600
2	Behjang (V)	00132700	00132700
3	<i>Behiang (T)</i>	<i>00132710</i>	<i>00132710</i>
4	Belbing	00130600	00130600
5	Bongbal	00131000	00131000
6	Buksau	00129700	00129700
7	Chahnou	00129600	00129600
8	Changlei	00134000	00134000
9	Chiangpi	00133900	00133900
10	<i>Enpum</i>	<i>00133110</i>	<i>00133110</i>
11	<i>Hangsum</i>	<i>00132910</i>	<i>00132910</i>
12	<i>Hengjang</i>	<i>00134210</i>	<i>00134210</i>
13	Hiangdung	00130200	00130200
14	Hiangmual	00129500	00129500
15	Hiangtam (K)	00132200	00132200
16	Hiangtam (V)	00132600	00132600
17	Kangkap	00133700	00133700
18	Kullian	00130100	00130100
19	L. Phaimol	00130900	00130900
20	Lanchah	00131600	00131600
21	Likhai	00132500	00132500
22	Lungchin	00133100	00133100
23	Lungthul (E)	00133600	00133600
24	Lungthul (L)	00133500	00133500
25	Lungthul (T)	00133400	00133400
26	<i>M. Lunmual</i>	<i>00130210</i>	<i>00130210</i>
27	M.Tanglian	00130400	00130400
28	Maokot	00134200	00134200
29	Molbungjang	00129900	00129900
30	Mongjang	00132000	00132000
31	Mongken	00134100	00134100
32	Muallum	00131100	00131100
33	<i>NewLaizang</i>	<i>00130000</i>	<i>00130000</i>
34	Ngaljang	00133000	00133000
35	Panglian	00130300	00130300
36	<i>P. Suahzahau</i>	<i>00128610</i>	<i>00128610</i>
37	<i>S. Belpuan</i>	<i>00131310</i>	<i>00131310</i>
38	<i>S. Sehken</i>	<i>00132810</i>	<i>00132810</i>
39	S.Geltui	00130700	00130700
40	S.Munhoi	00130500	00130500
41	Saichang	00131900	00131900
42	Sialbu	00133800	00133800

DISTRICT CENSUS HANDBOOK-CHURACHANDPUR

43	Sialnah	00132100	00132100
44	Simbuk	00129800	00129800
45	Singngat	00131400	00131400
46	Suangdoh	00133300	00133300
47	Suangkuang	00131800	00131800
48	Suangphu	00132900	00132900
49	Sumchinum	00131300	00131300
50	T. Khajang	00131200	00131200
51	T.Singtam	00128700	00128700
52	Tangpijol	00132400	00132400
53	Teikot	00131700	00131700
54	Theigotang	00132300	00132300
55	Tonglon (K)	00129100	00129100
56	Tonglon (P)	00129300	00129300
57	Tonglon (T)	00129400	00129400
58	Tonglon(D)	00129200	00129200
59	Tonjang	00132800	00132800
60	Tuikuimuallum	00133200	00133200
61	Vokbual (M)	00128900	00128900
62	Vokbual(L)	00129000	00129000
63	Zabellei	00128800	00128800
64	Zalenphai	00131500	00131500
65	Zezaw	00130800	00130800

DISTRICT CENSUS HANDBOOK-CHURACHANDPUR

Census of India 2011- Village Directory

Amenities and Land use (As in 2009)

Name of District:-Churachandpur

Location CodeNo:-274

Name of TD Block:-Singngat

Location CodeNo:-0021

Sr.No.	Name village	Location code no.	Total area of the village (in hectares rounded up to one decimal place)	Total population (2011 census)	Number of households (2011 census)	Number of educational amenities available. (If not available within the village , the distance range code viz; a for < 5 Kms, b for 5-10 Kms and c for 10+ kms of nearest place where facility is available is given).													
						Pre-Primary school (PP)	Primary school (P)	Middle school (M)	Secondary School (S)	Senior Secondary school (SS)	Degree college of arts science & commerce (ASC)	Engineering college(EC)	Medical college (MC)	Management institute (MI)	Polytechnic (Pt)	Vocational training school /ITI	Non-formal training centre (NFTC)	Special school for disabled (SSD)	Others (specify)
1	2	3	4	5	6	7	8	9	10	11	12	13	14	15	16	17	18	19	20
536	Allusingtam	269803	0	124	19	b	b	b	b	c	c	c	c	c	c	c	c	c	c
537	P. Suahzahau	269804	0	216	33	b	b	c	c	c	c	c	c	c	c	c	c	c	c
538	T.Singtam	269805	0	75	13	b	b	c	c	c	c	c	c	c	c	c	c	c	c
539	Zabellei	269806	0	163	27	1	1	b	b	c	c	c	c	c	c	c	c	c	c
540	Vokbual (M)	269807	0	99	17	a	a	c	c	c	c	c	c	c	c	c	c	c	c
541	Vokbual(L)	269808	0	153	26	a	a	c	c	c	c	c	c	c	c	c	c	c	c
542	Tonglon (K)	269809	0	354	64	a	a	c	c	c	c	c	c	c	c	c	c	c	c
543	Tonglon(D)	269810	0	155	22	c	a	c	c	c	c	c	c	c	c	c	c	c	c
544	Tonglon (P)	269811	0	178	40	1	1	c	c	c	c	c	c	c	c	c	c	c	c
545	Tonglon (T)	269812	0	208	44	1	1	c	c	c	c	c	c	c	c	c	c	c	c
546	Hiangmual	269813	0	117	19	1	1	c	c	c	c	c	c	c	c	c	c	c	c
547	Chahnou	269814	0	215	36	1	1	c	c	c	c	c	c	c	c	c	c	c	c
550	Molbungiang	269817	0	127	19	b	b	b	b	c	c	c	c	c	c	c	c	c	c
551	New Laizang	269818	0	240	36	a	a	a	a	a	c	c	c	c	c	c	c	c	c
552	Kullian	269819	0	256	47	a	1	a	c	c	c	c	c	c	c	c	c	c	c
553	M. Lunmual	269820	0	128	26	c	c	c	c	c	c	c	c	c	c	c	c	c	c
554	Hiangdung	269821	0	90	21	c	1	c	c	c	c	c	c	c	c	c	c	c	c
555	Panglian	269822	0	266	44	1	1	b	c	c	c	c	c	c	c	c	c	c	c
556	M.Tanglian	269823	0	289	46	b	1	b	c	c	c	c	c	c	c	c	c	c	c
557	S.Munhoi	269824	0	122	28	b	b	b	b	c	c	c	c	c	c	c	c	c	c

DISTRICT CENSUS HANDBOOK-CHURACHANDPUR

Census of India 2011- Village Directory

Amenities and Land use (As in 2009)

Name of District:-Churachandpur

Location CodeNo:-274

Name of TD Block:-Singngat

Location CodeNo:-0021

Number of Medical Amenities available. (If not available within the village , the distance range code viz; a for < 5 Kms, b for 5-10 Kms and c for 10+ kms of nearest place where facility is available is given).											Number of Non-Government Medical Amenities available.							Availability of drinking water - Yes / No							
Community health centre (CHC)	Primary health centre (PHC)	Primary health sub centre (PHS)	Maternity and child welfare centre (MCW)	T.B. clinic (TBC)	Hospital-allopathic (HA)	Hospital-alternative medicine (HO)	Dispensary (D)	Veterinary hospital (VH)	Mobile health clinic (MHC)	Family welfare centre (FWC)	Charitable non Govt. hospital/Nursing home.	Medical practitioner with MBBS Degree	Medical practitioner with other degree	Medical practitioner with no degree	Traditional practitioner and faith healer .	Medicine Shop	Others	Tap water (Treated/Untreated)	Well water (Covered / Uncovered well)	Hand Pump	Tube wells / Bore well	Spring	River / Canal	Tank / Pond / Lake	Others
21	22	23	24	25	26	27	28	29	30	31	32	33	34	35	36	37	38	39	40	41	42	43	44	45	46
c	b	1	c	c	c	c	b	b	b	b	0	0	0	0	1	0	0	No	No	No	No	Yes	Yes	No	No
c	c	b	c	c	c	c	b	c	c	c	0	0	0	0	2	0	0	No	No	No	No	Yes	Yes	No	No
c	c	c	c	c	c	c	c	c	c	c	0	0	0	0	1	0	0	No	No	No	No	Yes	No	No	No
c	b	b	c	a	c	c	b	b	b	b	0	0	0	0	0	0	0	No	No	No	No	Yes	No	No	No
c	c	b	c	c	c	c	c	c	c	c	0	0	0	0	1	0	0	No	No	No	No	Yes	No	No	No
c	c	c	c	c	c	c	c	c	c	c	0	0	0	0	1	0	0	No	No	No	No	Yes	No	No	No
c	c	b	c	c	c	c	c	c	c	c	0	0	0	0	1	0	0	No	No	No	No	Yes	Yes	No	No
c	c	c	c	c	a	a	c	c	c	c	0	0	0	0	1	0	0	No	No	No	No	Yes	No	No	No
c	c	c	c	c	c	c	c	c	c	c	0	0	0	0	1	0	0	No	No	No	No	Yes	Yes	No	No
c	c	1	c	c	c	c	c	c	c	c	0	0	0	0	1	0	0	No	No	No	No	Yes	Yes	No	No
c	c	b	c	c	c	c	c	c	c	c	0	0	0	0	1	0	0	No	No	No	No	Yes	No	No	No
c	b	c	c	c	c	c	b	b	b	b	0	0	0	0	1	0	0	No	No	No	No	Yes	Yes	No	No
c	a	c	c	c	c	c	a	a	a	a	0	0	0	0	1	0	0	No	No	No	No	Yes	No	No	No
c	c	c	c	c	c	c	a	a	a	a	0	0	0	0	0	0	0	Yes	No	No	No	No	No	No	No
c	c	c	c	c	c	c	b	b	b	b	0	0	0	0	0	0	0	No	No	No	No	No	Yes	No	No
c	c	c	c	c	c	c	b	b	b	b	0	0	0	0	0	0	0	No	No	No	No	No	Yes	No	No
c	c	b	c	c	c	c	c	c	c	c	0	0	0	0	0	0	0	Yes	No	No	No	No	No	No	No
c	c	c	c	c	c	c	c	c	c	c	0	0	0	0	0	0	0	No	No	No	No	No	No	Yes	No
c	c	c	c	c	c	c	c	c	c	c	0	0	0	0	0	0	0	No	No	No	No	No	Yes	No	No

DISTRICT CENSUS HANDBOOK-CHURACHANDPUR

Census of India 2011- Village Directory

Amenities and Land use (As in 2009)

Name of District:-Churachandpur

Location CodeNo:-274

Name of TD Block:-Singngat

Location CodeNo:-0021

Availability of toilet & others Yes / No				Communication and transport facilities (If amenities available code -Yes is given except for Village Pin Code ,If not available within the village , the distance range code viz; a for < 5 Kms, b for 5-10 Kms and c for 10+ kms of nearest place where facility is available is given).																
Community toilet including bath.	Community toilet excluding bath.	Rural sanitary mart or sanitary hardware outlet available near the village.	Community bio- gas or recycle of waste for productive use.	Post office(PO)	Sub post office (SPO)	Post & Telegraph office (P&TO)	Village Pin Code	Telephones (Land lines)	Public call office (PCO)	Mobile phone coverage	Internet cafes/ Common service centre (CSC)	Private courier facility	Bus service (Public & Private)	Railway stations	Auto/Modified Autos	Taxis and Vans	Tractors	Cycle-pulled rickshaws(Manual & Machine driven)	Carts driven by animals	Sea /River ferry service
47	48	49	50	51	52	53	54	55	56	57	58	59	60	61	62	63	64	65	66	67
No	No	No	No	b	b	c	795139	b	b	b	c	c	b	c	c	c	c	c	c	c
No	No	No	No	c	b	c	795139	b	b	b	c	c	c	c	c	a	c	c	c	c
No	No	No	No	c	c	c	795139	c	c	c	c	c	c	c	c	c	c	c	c	c
No	No	No	No	b	c	c	795139	b	b	Yes	c	c	b	c	c	c	c	c	c	c
No	No	No	No	c	c	c	795139	c	c	c	c	c	c	c	c	c	a	c	c	c
No	No	No	No	c	Yes	c	795139	c	c	c	c	c	c	c	c	c	c	c	c	c
No	No	No	No	c	c	c	795139	c	c	c	c	c	c	c	c	c	c	c	c	c
No	No	No	No	c	b	c	795128	c	c	c	c	c	c	c	c	c	c	c	c	c
No	No	No	No	c	b	c	795128	c	c	c	c	c	c	c	c	c	c	c	c	c
No	No	No	No	c	c	c	795139	c	c	c	c	c	c	c	c	c	c	c	c	c
No	No	No	No	c	c	c	795139	c	c	c	c	c	c	c	c	c	c	c	c	c
No	No	No	No	b	b	c	795139	b	b	b	c	c	c	c	c	c	c	c	c	c
No	No	No	No	a	a	c	795139	c	a	a	c	c	a	c	c	c	c	c	c	c
No	No	No	No	c	c	c	795128	c	c	b	c	c	a	c	b	a	c	c	c	c
No	No	No	No	c	c	c	795128	c	c	b	c	c	b	c	b	c	c	c	c	c
No	No	No	No	c	c	c	795128	c	c	b	c	c	b	c	b	b	c	c	c	b
No	No	No	No	c	c	c	795128	c	c	b	c	c	a	c	b	Yes	c	c	c	b
No	No	No	No	c	c	c	795128	c	c	b	c	c	b	c	c	a	c	c	c	a
No	No	No	No	c	c	c	795128	c	c	b	c	c	b	c	b	Yes	c	c	c	c

DISTRICT CENSUS HANDBOOK-CHURACHANDPUR

Census of India 2011- Village Directory

Amenities and Land use (As in 2009)

Name of District:-Churachandpur

Location CodeNo:-274

Name of TD Block:-Singngat

Location CodeNo:-0021

Village connected to highways,village roads, banks & credit societies (If amenities available code -Yes is given, If not available within the village , the distance range code viz; a for < 5 Kms, b for 5-10 Kms and c for 10+ kms of nearest place where facility is available is given).										Availability of miscellaneous facilities (If amenities available code -Yes is given, If not available within the village , the distance range code viz; a for < 5 Kms, b for 5-10 Kms and c for 10+ kms of nearest place where facility is available is given).												
68	69	70	71	72	73	74	75	76	77	78	79	80	81	82	83	84	85	86	87	88	89	90
Connected to national highway(NH)	Connected to state highway(SH)	Connected to major district road (MDR)	Connected to others district road	Pucca roads	Kutchcha roads	Water bounded macadam(WBM) roads	Navigable waterway (river/canal)(NW)	Footpaths (FP)	Commercial & Co-operative Banks	ATM	Agricultural Credit Societies	Self-Help Group (SHG)	Public distribution system (PDS) shop	Mandis / Regular market	Weekly Haat	Agricultural marketing society	Integrated Child Development Scheme (Nutritional Centres)	Anganwadi Centre (Nutritional Centres)	Others (Nutritional Centres)	ASHA (Accredited Social Health Activist)	Community centre with/without TV	Sports Field,
b	b	b	b	b	Yes b	b	Yes c	c	c	c	b	Yes b	Yes c	Yes c	c	c	Yes Yes	Yes c	Yes c	c	b	
c	b	b	b	b	Yes c	c	Yes c	c	c	c	c	b	c	Yes c	c	c	Yes Yes	Yes c	Yes c	c	c	
c	c	c	c	c	Yes c	c	Yes c	c	c	c	Yes b	b	c	Yes c	c	c	Yes Yes	b	c	c	c	
c	b	b	b	b	Yes b	b	Yes c	c	c	c	b	b	b	Yes b	b	b	Yes Yes	Yes Yes	Yes Yes	Yes b	b	
c	c	c	c	c	Yes c	c	Yes c	c	c	c	c	c	c	Yes c	c	c	Yes Yes	Yes c	Yes c	c	c	
c	c	c	c	c	Yes c	c	Yes c	c	c	c	c	c	c	Yes c	c	c	Yes Yes	Yes c	Yes c	c	c	
c	c	c	a	c	Yes c	c	Yes c	c	c	c	c	c	c	Yes c	c	c	Yes Yes	Yes c	Yes c	c	c	
c	c	c	c	c	Yes c	c	Yes c	c	c	c	c	c	c	Yes c	c	c	Yes Yes	Yes c	Yes c	c	c	
c	c	c	c	c	Yes c	c	Yes c	c	c	c	c	c	c	Yes c	c	c	Yes Yes	Yes c	Yes c	c	c	
c	c	c	c	c	Yes c	c	Yes c	c	c	c	c	c	c	Yes c	c	c	Yes Yes	Yes c	Yes c	c	c	
c	c	c	c	c	Yes c	c	Yes c	c	c	c	Yes b	b	c	Yes c	c	c	Yes Yes	Yes c	Yes c	c	c	
c	b	b	b	b	Yes b	b	Yes b	b	b	b	Yes b	b	b	Yes c	b	b	Yes Yes	Yes Yes	Yes b	b	b	
c	a	a	a	Yes c	c	c	Yes c	c	c	c	c	a	a	Yes c	a	a	Yes Yes	Yes a	Yes a	a	a	
c	a	c	c	c	Yes a	a	Yes c	c	c	c	Yes a	a	c	Yes c	c	c	Yes Yes	Yes c	Yes c	c	c	
c	a	b	c	Yes c	Yes	Yes	Yes c	c	c	c	Yes c	c	c	c	c	c	Yes Yes	Yes c	Yes c	c	c	
c	a	b	c	a	Yes a	a	Yes c	c	c	c	Yes c	c	c	Yes c	c	c	Yes Yes	Yes c	Yes c	c	c	
c	a	b	b	a	Yes a	a	Yes c	c	c	c	Yes Yes	c	Yes c	c	c	c	Yes Yes	Yes c	Yes c	c	c	
c	a	b	c	a	Yes a	a	Yes c	c	c	c	Yes a	a	c	Yes c	c	c	Yes Yes	Yes c	Yes c	c	c	
c	a	Yes c	Yes c	Yes c	Yes	Yes	Yes c	c	c	c	Yes c	c	c	c	c	c	c	Yes Yes	Yes c	Yes c	c	

DISTRICT CENSUS HANDBOOK-CHURACHANDPUR

Census of India 2011- Village Directory

Amenities and Land use (As in 2009)

Name of District:-Churachandpur

Location CodeNo:-274

Name of TD Block:-Singngat

Location CodeNo:-0021

Availability of miscellaneous facilities (If amenities available code -Yes is given, If not available within the village , the distance range code viz; a for < 5 Kms, b for 5-10 Kms and c for 10+ kms of nearest place where facility is available is given).							Availability of electricity (Yes/No)				Land Use									
											Nearest Town		Area under different types of land use (in hectares rounded up to one decimal place)							
Sports Club / Recreation Centre	Cinema / Video Hall	Public Library	Public Reading Room	Newspaper Supply	Assembly Polling station	Birth & Death Registration Office	Power Supply for Domestic Use (ED)	Power Supply for Agricultural Use (EAG)	Power Supply for Commercial Use (EC)	Power Supply for All Uses (EA)	Name	Distance range code i.e. a for < 5 Kms, b for 5-10 Kms and c for 10+ kms .	Forests	Area under Non-agricultural Uses	Barren and Un-cultivable land	Permanent Pastures and Other Grazing Lands	Land Under Miscellaneous Tree Crops etc.	Culturable Waste Land	Fallow lands other than current fallows	
91	92	93	94	95	96	97	98	99	100	101	102	103	104	105	106	107	108	109	110	
c	c	c	c	b	Yes	b	No	No	No	No	KWAKTA	c	0	0	0	0	0	0	0	
c	c	c	c	c	b	c	No	No	No	No	KWAKTA	c	0	0	0	0	0	0	0	
c	c	c	c	c	b	c	No	No	No	No	KWAKTA	c	0	0	0	0	0	0	0	
b	c	c	c	b	Yes	b	No	No	No	No	KWAKTA	c	0	0	0	0	0	0	0	
c	c	c	c	c	Yes	c	No	No	No	No	KWAKTA	c	0	0	0	0	0	0	0	
c	c	c	c	c	Yes	c	No	No	No	No	KWAKTA'	c	0	0	0	0	0	0	0	
c	c	c	c	c	b	a	No	No	No	No	KWAKTA	c	0	0	0	0	0	0	0	
c	c	c	c	c	a	c	No	No	No	No	KWAKTA	c	0	0	0	0	0	0	0	
c	c	c	c	c	Yes	c	No	No	No	No	KWAKTA	c	0	0	0	0	0	0	0	
c	c	c	c	c	Yes	c	No	No	No	No	KWAKTA	c	0	0	0	0	0	0	0	
c	c	c	c	c	a	c	No	No	No	No	KWAKTA	c	0	0	0	0	0	0	0	
c	c	c	c	c	b	c	No	No	No	No	KWAKTA	c	0	0	0	0	0	0	0	
c	c	c	c	b	Yes	b	No	No	No	No	KWAKTA	c	0	0	0	0	0	0	0	
c	a	c	c	a	Yes	a	No	No	No	No	KWAKTA	c	0	0	0	0	0	0	0	
c	c	c	c	c	a	c	No	No	No	No	KWAKTA	c	0	0	0	0	0	0	0	
c	c	c	c	c	a	c	No	No	No	No	KWAKTA	c	0	0	0	0	0	0	0	
c	c	c	c	c	Yes	c	No	No	No	No	KWAKTA	c	0	0	0	0	0	0	0	
c	c	c	c	c	a	c	No	No	No	No	KWAKTA	c	0	0	0	0	0	0	0	
c	c	c	c	c	a	c	No	No	No	No	KWAKTA	c	0	0	0	0	0	0	0	

DISTRICT CENSUS HANDBOOK-CHURACHANDPUR

Census of India 2011- Village Directory

Amenities and Land use (As in 2009)

Name of District:-Churachandpur

Location CodeNo:-274

Name of TD Block:-Singngat

Location CodeNo:-0021

Land Use									Name of three most important commodities manufactured			Name of Village	Serial Number
Area under different types of land use (in hectares rounded up to one decimal place)				Area irrigated by source (in hectare).					First	Second	Third		
Current Fallows	Net Area Sown	Total Irrigated Land Area	Total Un-irrigated Land Area	Canals (C)	Wells/Tube-wells(W/TW)	Tanks/Lakes(T/L)	Water Falls(WF)	Others(O)				120	121
111	112	113	114	115	116	117	118	119	120	121	122	2	1
0	0	0	0	0	0	0	0	0				Allusingtam	536
0	0	0	0	0	0	0	0	0				P. Suahzahau	537
0	0	0	0	0	0	0	0	0				T.Singtam	538
0	0	0	0	0	0	0	0	0				Zabellei	539
0	0	0	0	0	0	0	0	0				Vokbual (M)	540
0	0	0	0	0	0	0	0	0				Vokbual(L)	541
0	0	0	0	0	0	0	0	0				Tonglon (K)	542
0	0	0	0	0	0	0	0	0				Tonglon(D)	543
0	0	0	0	0	0	0	0	0				Tonglon (P)	544
0	0	0	0	0	0	0	0	0				Tonglon (T)	545
0	0	0	0	0	0	0	0	0				Hiangmual	546
0	0	0	0	0	0	0	0	0				Chahnou	547
0	0	0	0	0	0	0	0	0				Molbungjang	550
0	0	0	0	0	0	0	0	0				New Laizang	551
0	0	0	0	0	0	0	0	0				Kullian	552
0	0	0	0	0	0	0	0	0				M. Lunmual	553
0	0	0	0	0	0	0	0	0				Hiangdung	554
0	0	0	0	0	0	0	0	0				Panglian	555
0	0	0	0	0	0	0	0	0				M.Tanglian	556
0	0	0	0	0	0	0	0	0				S.Munhoi	557

DISTRICT CENSUS HANDBOOK-CHURACHANDPUR

1	2	3	4	5	6	7	8	9	10	11	12	13	14	15	16	17	18	19	20
558	Belbing	269825	0	123	30	1 b	b	b	c	c	c	c	c	c	c	c	c	c	c
559	S.Geltui	269826	0	320	64	1 a	a	c	c	c	c	c	c	c	c	c	c	c	c
560	Zezaw	269827	0	268	53	b	1 c	c	c	c	c	c	c	c	c	c	c	c	c
561	L. Phaimol	269828	0	338	57	b	1 b	c	c	c	c	c	c	c	c	c	c	c	c
562	Bongbal	269829	0	319	58	b	1 b	c	c	c	c	c	c	c	c	c	a	c	c
563	Muallum	269830	0	899	200	1	2 c	c	c	c	c	c	c	c	c	c	c	c	c
564	T. Khajang	269831	0	261	51	c	1 c	c	c	c	c	c	c	c	c	c	c	c	c
565	S. Belpuan	269832	0	105	20	a	a	a	a	c	c	c	c	c	c	c	c	c	c
566	Sumchinlum	269833	0	999	192	1	2 a	a	c	c	c	c	c	c	c	c	c	c	c
567	Singngat	269834	0	3778	574	4	4	4	4	c	c	c	c	c	c	c	c	c	c
568	Zalenphai	269835	0	150	24	c	c	c	c	c	c	c	c	c	c	c	c	c	c
569	Lanchah	269836	0	138	33	1	1 c	c	c	c	c	c	c	c	c	c	c	c	c
570	Teikot	269837	0	121	24	b	b	b	b	c	c	c	c	c	c	c	c	c	c
571	Suangkuang	269838	0	213	37	1	1 c	c	c	c	c	c	c	c	c	c	c	c	c
572	Saichang	269839	0	151	39	a	a	a	a	c	c	c	c	c	c	c	c	c	c
573	Mongjang	269840	0	87	24	c	c	c	c	c	c	c	c	c	c	c	c	c	c
574	Sialnah	269841	0	127	21	1	1 a	a	c	c	c	c	c	c	c	c	c	c	c
575	Hiangtam (K)	269842	0	167	32	1	1	1 c	c	c	c	c	c	c	c	c	c	c	c
576	Theigotang	269843	0	21	8	c	c	c	c	c	c	c	c	c	c	c	c	c	c
577	Tangpijol	269844	0	502	83	1	1 a	a	c	c	c	c	c	c	c	c	c	c	c
578	Likhai	269845	0	140	28	1	1 b	b	c	c	c	c	c	c	c	c	c	c	c
579	Hiangtam (V)	269846	0	465	84	c	c	c	c	c	c	c	c	c	c	c	c	c	c
580	Behjang (V)	269847	0	1019	190	2	2	2	2	c	c	c	c	c	c	c	c	c	c
581	Behiang (T)	269848	0	202	34	1	1	1 a	c	c	c	c	c	c	c	c	c	c	c
582	Tonjang	269849	0	590	138	1	1 a	a	c	c	c	c	c	c	c	c	c	c	c
583	S. Sehken	269850	0	108	22	c	c	c	c	c	c	c	c	c	c	c	c	c	c
584	Suangphu	269851	0	306	47	a	a	a	a	c	c	c	c	c	c	c	c	c	c
585	Hangsum	269852	0	51	8	b	b	b	b	c	c	c	c	c	c	c	c	c	c
586	Ngaljang	269853	0	295	54	b	b	c	c	c	c	c	c	c	c	c	c	c	c
587	Lungchin	269854	0	633	103	b	b	2 c	c	c	c	c	c	c	c	c	c	c	c
588	Tuikuimuallum	269855	0	501	69	c	c	2 c	c	c	c	c	c	c	c	c	c	c	c
589	Suangdoh	269856	0	1402	247	1	1	2 c	c	c	c	c	c	c	c	c	c	c	c
590	Enpum	269857	0	198	32	b	c	c	c	c	c	c	c	c	c	c	c	c	c
591	Lungthul (T)	269858	0	245	72	b	b	2 c	c	c	c	c	c	c	c	c	c	c	c
592	Lungthul (L)	269859	0	823	138	b	b	c	c	c	c	c	c	c	c	c	c	c	c
593	Lungthul (E)	269860	0	138	31	b	b	c	c	c	c	c	c	c	c	c	c	c	c
594	Kangkap	269861	0	1044	165	c	c	2 c	c	c	c	c	c	c	c	c	c	c	c
595	Sialbu	269862	0	223	39	1	2 c	c	c	c	c	c	c	c	c	c	c	c	c
596	Chiangpi	269863	0	222	37	1	2	2 c	c	c	c	c	c	c	c	c	c	c	c
597	Changlei	269864	0	0	0														
598	Mongken	269865	0	193	50	1	1 a	b	c	c	c	c	c	c	c	c	c	c	c
599	Maokot	269866	0	251	44	1	1	1 b	c	c	c	c	c	c	c	c	c	c	c
600	Hengjang	269867	0	121	23	a	a	a	c	c	a	c	c	c	c	c	c	c	c
Block TO T A L :			0	22130	3961	31	40	21	6	0	0	0	0	0	0	0	0	0	0
District TO T A L :			0	255786	45787	290	374	192	63	15	6	0	0	0	0	0	0	0	0

DISTRICT CENSUS HANDBOOK-CHURACHANDPUR

21	22	23	24	25	26	27	28	29	30	31	32	33	34	35	36	37	38	39	40	41	42	43	44	45	46	
c	c	b	c	c	c	c	a	c	c	c	0	0	0	0	0	0	0	No	No	No	No	No	Yes	No	No	
c	c	b	c	b	c	c	c	c	c	c	0	0	0	0	0	0	0	No	Yes	No	No	Yes	No	No	No	
c	1	b	c	c	c	c	c	c	c	c	0	0	0	0	0	0	0	No	No	No	No	Yes	Yes	No	No	
c	c	a	c	a	c	c	a	c	c	c	0	0	0	0	0	0	0	No	No	No	No	No	Yes	No	No	
c	c	b	c	a	c	c	a	c	c	c	0	0	0	0	0	0	0	No	Yes	No	No	No	No	No	No	
c	b	1	c	c	c	c	b	c	c	c	0	0	0	0	0	0	0	Yes	No	No	No	Yes	No	No	No	
c	c	c	c	c	b	b	c	c	c	c	0	0	0	0	0	0	0	Yes	No	No	No	No	No	No	No	
c	a	a	c	a	c	c	a	c	c	c	0	0	0	0	0	0	0	No	Yes	No	No	Yes	No	No	No	
c	a	1	c	b	a	a	a	c	c	c	0	0	0	0	0	0	0	No	No	No	No	Yes	No	No	No	
c	1	a	1	1	1	1	1	1	1	c	1	0	1	1	1	1	1	0	No	Yes	Yes	No	Yes	No	Yes	No
c	c	c	c	c	a	a	c	c	c	c	0	0	0	0	0	0	0	No	No	No	No	Yes	Yes	No	No	
c	c	b	c	c	c	c	c	c	c	c	0	0	0	0	1	0	0	No	Yes	No	No	Yes	No	No	No	
b	b	b	b	c	c	c	b	b	b	b	0	0	0	0	0	0	0	No	No	No	No	Yes	No	No	No	
c	c	c	c	c	a	a	c	c	c	c	0	0	0	0	0	0	0	No	No	No	No	Yes	No	No	No	
c	a	a	a	c	b	b	a	a	a	a	0	0	0	0	0	0	0	No	No	No	No	Yes	No	No	No	
c	c	c	c	c	c	c	c	c	c	c	0	0	0	0	1	0	0	No	No	No	No	Yes	No	No	No	
c	a	a	a	c	c	c	a	a	a	a	0	0	0	0	0	0	0	No	No	No	No	Yes	No	No	No	
c	c	1	c	c	c	c	c	c	c	c	0	0	0	0	1	0	0	No	No	No	No	Yes	No	Yes	Yes	
c	c	b	c	c	c	c	c	c	c	c	0	0	0	0	0	0	0	No	No	No	No	Yes	No	No	No	
c	a	a	a	c	c	c	a	a	a	a	0	0	0	0	0	0	0	No	No	No	No	Yes	No	No	No	
c	b	b	b	c	c	c	b	b	b	b	0	0	0	0	0	0	0	No	No	No	No	Yes	Yes	Yes	No	
c	c	b	c	c	c	c	c	c	c	c	0	0	0	0	0	0	0	No	No	No	No	Yes	No	Yes	No	
c	c	c	c	c	c	c	c	c	c	c	0	1	0	0	3	2	0	No	Yes	No	No	Yes	Yes	Yes	No	
c	1	a	c	c	c	c	c	c	c	c	0	0	0	0	2	0	0	No	Yes	No	No	No	Yes	Yes	No	
c	c	a	c	c	c	c	c	c	c	c	0	0	0	0	2	0	0	No	No	No	No	Yes	Yes	Yes	No	
c	c	b	c	c	c	c	c	c	c	c	0	0	0	0	1	0	0	No	No	No	No	No	Yes	Yes	No	
c	c	a	c	c	c	c	c	c	c	c	0	0	0	0	2	0	0	No	No	No	No	Yes	No	Yes	No	
c	c	b	c	c	c	c	c	c	c	c	0	0	0	0	2	0	0	No	No	No	No	Yes	Yes	No	No	
c	c	c	c	c	c	c	c	c	c	c	0	0	0	0	0	0	0	Yes	No	No	No	Yes	Yes	No	No	
c	c	c	c	c	c	c	e	b	c	c	0	0	0	0	0	0	0	Yes	No	No	No	Yes	Yes	Yes	No	
c	c	1	c	c	c	c	b	c	c	c	0	0	0	0	0	0	0	Yes	No	No	No	Yes	Yes	No	No	
c	c	1	c	c	c	c	a	c	c	c	0	0	0	0	0	0	0	Yes	No	No	No	Yes	Yes	Yes	No	
c	c	c	c	c	c	c	c	c	c	c	0	0	0	0	0	0	0	Yes	No	No	No	Yes	Yes	No	No	
c	c	c	c	c	c	e	a	c	c	c	0	0	0	0	0	0	0	Yes	No	No	No	Yes	Yes	No	No	
c	c	c	c	c	c	c	c	c	c	c	0	0	0	0	0	0	0	Yes	No	No	No	Yes	Yes	Yes	No	
c	c	c	c	c	c	c	c	c	c	c	0	0	0	0	0	0	0	Yes	No	No	No	Yes	Yes	No	No	
c	c	1	c	c	c	c	1	c	c	c	0	0	0	0	0	0	0	Yes	No	No	No	Yes	Yes	Yes	No	
c	c	c	c	c	c	c	a	c	c	c	0	0	0	0	0	0	0	Yes	No	No	No	Yes	Yes	No	No	
c	c	c	c	c	c	c	a	c	c	c	0	0	0	0	0	0	0	No	No	No	No	Yes	No	Yes	No	
c	b	b	c	c	c	c	b	c	c	c	0	0	0	0	0	0	0	Yes	No	No	No	Yes	Yes	No	No	
c	b	b	c	c	c	c	a	c	c	c	0	0	0	0	0	0	0	Yes	No	No	No	Yes	Yes	No	No	
c	b	a	c	c	c	c	b	b	b	b	0	0	0	0	0	0	0	No	No	No	No	No	No	No	Yes	
0	3	8	1	1	1	1	2	1	0	1	0	2	1	1	30	3	0	16	7	1	0	51	31	15	2	
1	10	58	4	3	1	2	17	4	0	4	7	36	17	50	47	69	2	138	109	71	16	335	197	174	10	

DISTRICT CENSUS HANDBOOK-CHURACHANDPUR

47	48	49	50	51	52	53	54	55	56	57	58	59	60	61	62	63	64	65	66	67
No	No	No	No	c	c	c	795128	c	c	c	c	c	b	c	c	a	c		a	
No	No	No	No	c	c	c	795128	c	c	b	c	c	c	c	b	Yes	c		b	
No	No	No	No	c	c	c	795128	c	c	c	c	c	c	c	c	c	c		c	
No	No	No	No	c	c	c	795128	c	c	c	c	c	c	c	c	c	c		c	
No	No	No	No	c	c	c	795128	c	c	b	c	c	b	c	b	b	c		c	
No	No	No	No	c	c	c	795139	c	c	c	c	c	Yes	c	c	c			c	
No	No	No	No	c	c	c	795139	c	c	c	c	c	c	c	c	c	c		c	
No	No	No	No	a	a	c	795139	c	a	Yes	c	c	Yes	c	c	c	c		c	
No	No	No	No	a	Yes	c	795139	c	a	Yes	c	c	Yes	c	c	c	c		c	
No	No	No	No	Yes		c	795139	Yes	Yes	Yes	c	c	Yes	c	c	c	c		c	
No	No	No	No	c	c	c	795139	c	c	c	c	c	c	c	c	c	c		c	
No	No	No	No	c	c	c	795139	c	c	Yes	c	c	c	c	c	c	c		c	
No	No	No	No	b	b	c	795139	b	b	Yes	c	c	c	c	c	c	c		c	
No	No	No	No	c	c	c	795139	c	c	c	c	c	c	c	c	c	c		c	
No	No	No	No	a	a	c	795139	a	a	Yes	c	c	a	c	c	c	c		c	
No	No	No	No	c	c	c	795139	c	c	c	c	c	c	c	c	c	c		c	
No	No	No	No	a	c	c	795139	a	a	a	a	c	a	c	c	a	c		c	
No	No	No	No	c	b	c	795139	c	c	c	c	c	c	c	c	c	c		c	
No	No	No	No	c	c	c	795139	c	c	c	c	c	c	c	c	c	c		c	
No	No	No	No	a	a	c	795139	a	a	Yes	c	c	a	c	c	c	c		c	
No	No	No	No	b	b	c	795139	b	b	Yes	c	c	Yes	c	c	c	c		c	
No	No	No	No	c	Yes	c	795138	c	c	c	c	c	Yes	c	c	c	c		c	
No	No	No	No	c	Yes	c	795139	c	c	c	c	c	Yes	c	c	c	c		c	
No	No	No	No	a	a	c	795139	c	c	c	c	c	Yes	c	c	a	c		c	
No	No	No	No	a	a	c	795139	c	c	Yes	c	c	b	c	c	c	c		c	
No	No	No	No	c	c	c	795139	c	c	c	c	c	Yes	c	c	c	c		c	
No	No	No	No	c	a	c	795139	c	c	c	c	c	Yes	c	c	c	c		c	
No	No	No	No	c	b	c	795139	c	c	c	c	c	b	c	c	c	c		c	
No	No	No	No	c	c	c	795139	c	c	c	c	c	Yes	c	c	c	c		c	
No	No	No	No	c	c	c	795139	c	c	c	c	c	Yes	c	c	c	c		c	
No	No	No	No	c	c	c	795139	c	c	c	c	c	Yes	c	c	c	c		c	
No	No	No	No	c	c	c	795139	c	c	c	c	c	Yes	c	c	c	c		c	
No	No	No	No	c	c	c	795139	c	c	c	c	c	Yes	c	c	a	c		c	
No	No	No	No	c	c	c	795139	c	c	c	c	c	Yes	c	c	c	c		c	
No	No	No	No	c	c	c	795139	c	c	c	c	c	Yes	c	c	c	c		c	
No	No	No	No	c	c	c	795139	c	c	c	c	c	Yes	c	c	c	c		c	
No	No	No	No	c	c	c	795139	c	c	c	c	c	Yes	c	c	c	c		c	
No	No	No	No	c	b	c	795139	b	b	b	b	c	Yes	c	c	c	c		c	
No	No	No	No	c	b	c	795139	b	b	b	b	c	Yes	c	c	c	c		c	
No	No	No	No	c	b	c	795139	b	b	b	b	c	b	c	c	c	c		c	
0	0	0	0	1	4	0	64	1	1	12	0	0	22	0	0	3	0	0	0	0
1	0	0	0	3	52	0	596	40	42	238	5	0	85	0	47	36	34	62	54	0

DISTRICT CENSUS HANDBOOK-CHURACHANDPUR

68	69	70	71	72	73	74	75	76	77	78	79	80	81	82	83	84	85	86	87	88	89	90
c	a	c	a	a	Yes	Yes		Yes	c	c	c	Yes	c	c	c	c	c	Yes	Yes	Yes	c	c
c	a	b	b	a	Yes	a		Yes	c	c	c	Yes	c	c	Yes	c	c	Yes	Yes	Yes	c	Yes
c	Yes	b	b	Yes	c	c		Yes	c	c	c	c	c	c	Yes	c	c	Yes	Yes	c	c	c
c	a	a	b	Yes	c	c		Yes	c	c	c	Yes	c	c	Yes	c	c	Yes	Yes	Yes	c	c
c	a	c	c	b	Yes	c		Yes	c	c	c	Yes	b	c	Yes	c	c	Yes	Yes	Yes	c	c
c	Yes	a	b	Yes	c	Yes		Yes	c	c	c	Yes	c	c	Yes	c	b	Yes	Yes	Yes	c	c
c	c	c	c	Yes	c	Yes		Yes	c	c	c	c	c	c	c	c	c	Yes	Yes	Yes	c	c
c	Yes	Yes	Yes	Yes	c	Yes		Yes	c	c	c	a	a	a	Yes	a	a	Yes	Yes	Yes	Yes	a
c	Yes	Yes	Yes	Yes	c	Yes		Yes	c	c	c	a	a	c	c	c	c	Yes	Yes	Yes	Yes	a
c	a	Yes	a	Yes	b	Yes		Yes	c	c	c	b	b	Yes	c	c	Yes	Yes	Yes	Yes	Yes	Yes
c	b	c	b	b	Yes	c		Yes	c	c	c	c	c	c	Yes	c	c	Yes	Yes	Yes	c	c
c	c	c	c	c	Yes	c		Yes	c	c	c	c	c	c	Yes	c	c	Yes	Yes	Yes	c	c
c	b	b	b	b	Yes	b		Yes	c	c	c	b	b	b	Yes	b	b	b	Yes	b	b	b
c	c	c	c	c	Yes	c		Yes	c	c	c	c	c	c	Yes	c	c	Yes	Yes	Yes	c	c
c	a	a	a	a	Yes	a		Yes	c	c	c	a	a	a	Yes	a	a	Yes	Yes	Yes	a	a
c	c	c	c	c	Yes	c		Yes	c	c	c	c	c	c	Yes	c	c	Yes	Yes	Yes	c	c
c	b	a	a	a	Yes	a		Yes	c	c	c	a	a	a	Yes	a	a	Yes	Yes	Yes	Yes	a
c	c	b	c	b	Yes	b		Yes	c	c	c	c	c	c	Yes	c	c	Yes	Yes	Yes	Yes	Yes
c	c	b	c	b	Yes	b		Yes	c	c	c	c	c	c	Yes	c	c	Yes	Yes	Yes	c	c
c	a	Yes	b	a	Yes	Yes		Yes	c	c	c	a	a	a	Yes	c	a	Yes	Yes	Yes	Yes	Yes
c	Yes	Yes	Yes	b	Yes	b		Yes	c	c	c	b	b	b	Yes	b	b	Yes	Yes	Yes	Yes	b
c	c	Yes	c	c	Yes	Yes		Yes	c	c	c	c	c	c	c	c	c	Yes	Yes	Yes	c	c
c	Yes	Yes	c	c	Yes	c		Yes	c	c	c	c	c	Yes	Yes	c	c	Yes	Yes	Yes	Yes	Yes
c	Yes	Yes	c	c	Yes	c		Yes	c	c	c	c	c	c	Yes	c	c	Yes	Yes	Yes	c	Yes
c	a	a	a	a	Yes	Yes		Yes	c	c	c	c	c	a	c	c	c	Yes	Yes	Yes	Yes	Yes
c	Yes	Yes	c	c	Yes	Yes		Yes	c	c	c	c	c	c	c	c	c	Yes	Yes	Yes	c	c
c	Yes	c	c	c	Yes	c		Yes	c	c	c	c	c	a	Yes	c	c	Yes	Yes	Yes	c	Yes
b	b	b	Yes	b	Yes	b		Yes	c	c	c	c	c	b	Yes	c	c	Yes	Yes	Yes	b	a
c	c	Yes	Yes	c	Yes	Yes		Yes	c	c	c	Yes	c	c	c	c	c	Yes	Yes	c	c	Yes
c	c	Yes	Yes	c	Yes	Yes		Yes	c	c	c	Yes	c	c	c	c	c	Yes	Yes	c	c	Yes
c	c	Yes	Yes	c	Yes	Yes		Yes	c	c	c	Yes	c	c	c	c	c	Yes	Yes	Yes	c	Yes
c	Yes	Yes	Yes	Yes	b	Yes		Yes	c	c	c	Yes	c	c	c	c	c	Yes	Yes	c	c	Yes
c	c	Yes	Yes	c	Yes	Yes		Yes	c	c	c	Yes	c	c	c	c	c	Yes	Yes	Yes	c	Yes
c	Yes	c	c	c	Yes	Yes		Yes	c	c	c	Yes	c	c	c	c	c	Yes	Yes	c	c	Yes
c	Yes	Yes	Yes	Yes	c	Yes		Yes	c	c	c	Yes	c	c	c	c	c	Yes	Yes	c	c	Yes
c	c	Yes	Yes	c	Yes	Yes		Yes	c	c	c	Yes	c	c	c	c	c	Yes	Yes	c	c	Yes
c	Yes	Yes	Yes	c	Yes	Yes		Yes	c	c	c	Yes	c	c	c	c	c	Yes	Yes	c	c	Yes
c	Yes	Yes	Yes	c	Yes	Yes		Yes	c	c	c	Yes	c	c	c	c	c	Yes	Yes	c	c	Yes
c	c	c	c	c	Yes	c		Yes				Yes	c	c	Yes	c	c	Yes	Yes	b	b	b
0	16	21	15	12	52	25	0	64	0	0	0	28	2	2	42	0	1	62	64	49	12	21
41	84	108	92	123	508	74	0	596	1	0	7	209	82	24	506	3	6	526	596	408	92	263

DISTRICT CENSUS HANDBOOK-CHURACHANDPUR

91	92	93	94	95	96	97	98	99	100	101	102	103	104	105	106	107	108	109	110
c	c	c	c	c	a	c	No	No	No	No	KWAKTA	c	0	0	0	0	0	0	0
c	c	c	c	c	a	c	No	No	No	No	KWAKTA	c	0	0	0	0	0	0	0
c	c	c	c	c	a	c	No	No	No	No	KWAKTA	c	0	0	0	0	0	0	0
c	c	c	c	c	b	c	No	No	No	No	KWAKTA	c	0	0	0	0	0	0	0
c	b	c	c	c	Yes	c	No	No	No	No	KWAKTA	c	0	0	0	0	0	0	0
c	c	c	c	c	Yes	b	No	No	No	No	KWAKTA	c	0	0	0	0	0	0	0
c	c	c	c	c	b	b	No	No	No	No	KWAKTA	c	0	0	0	0	0	0	0
a	c	c	c	Yes	a	a	No	No	No	No	KWAKTA	c	0	0	0	0	0	0	0
a	c	c	c	Yes	Yes	a	Yes	No	No	Yes	KWAKTA	c	0	0	0	0	0	0	0
Yes	c	c	c	Yes	Yes	Yes	Yes	No	No	Yes	KWAKTA	c	0	0	0	0	0	0	0
c	c	c	c	c	b	c	No	No	No	No	KWAKTA	c	0	0	0	0	0	0	0
c	c	c	c	c	Yes	c	No	No	No	No	KWAKTA	c	0	0	0	0	0	0	0
b	c	c	c	b	Yes	b	No	No	No	No	KWAKTA	c	0	0	0	0	0	0	0
c	c	c	c	c	Yes	c	No	No	No	No	KWAKTA	c	0	0	0	0	0	0	0
a	c	c	c	a	b	a	No	No	No	No	KWAKTA	c	0	0	0	0	0	0	0
c	c	c	c	c	Yes	c	No	No	No	No	KWAKTA	c	0	0	0	0	0	0	0
a	c	c	c	a	a	a	No	No	No	No	KWAKTA	c	0	0	0	0	0	0	0
c	c	c	c	c	Yes	c	No	No	No	No	KWAKTA	c	0	0	0	0	0	0	0
c	c	c	c	c	a	c	No	No	No	No	KWAKTA	c	0	0	0	0	0	0	0
a	c	c	c	Yes	Yes	a	No	No	No	No	KWAKTA	c	0	0	0	0	0	0	0
b	c	c	c	b	a	b	No	No	No	No	KWAKTA	c	0	0	0	0	0	0	0
c	c	c	c	c	Yes	c	No	No	No	No	KWAKTA	c	0	0	0	0	0	0	0
Yes	c	c	c	Yes	Yes	c	No	No	No	No	KWAKTA	c	0	0	0	0	0	0	0
Yes	c	c	c	Yes	Yes	c	No	No	No	No	KWAKTA	c	0	0	0	0	0	0	0
Yes	c	c	c	Yes	Yes	c	No	No	No	No	KWAKTA	c	0	0	0	0	0	0	0
c	c	c	c	Yes	a	c	No	No	No	No	KWAKTA	c	0	0	0	0	0	0	0
Yes	c	c	c	a	Yes	c	No	No	No	No	KWAKTA	c	0	0	0	0	0	0	0
a	c	c	c	b	a	c	No	No	No	No	KWAKTA	c	0	0	0	0	0	0	0
c	c	c	c	c	Yes	c	No	No	No	No	KWAKTA	c	0	0	0	0	0	0	0
c	c	c	c	c	Yes	c	No	No	No	No	KWAKTA	c	0	0	0	0	0	0	0
c	c	c	c	c	b	c	No	No	No	No	KWAKTA	c	0	0	0	0	0	0	0
c	c	c	c	c	Yes	c	No	No	No	No	KWAKTA	c	0	0	0	0	0	0	0
c	c	c	c	c	a	c	No	No	No	No	KWAKTA	c	0	0	0	0	0	0	0
c	c	c	c	c	Yes	c	No	No	No	No	KWAKTA	c	0	0	0	0	0	0	0
c	c	c	c	c	Yes	c	No	No	No	No	KWAKTA	c	0	0	0	0	0	0	0
c	c	c	c	c	c	c	No	No	No	No	KWAKTA	c	0	0	0	0	0	0	0
c	c	c	c	c	a	c	No	No	No	No	KWAKTA	c	0	0	0	0	0	0	0
c	c	c	c	c	c	c	No	No	No	No	KWAKTA	c	0	0	0	0	0	0	0
c	c	c	c	c	Yes	c	No	No	No	No	KWAKTA	c	0	0	0	0	0	0	0
													0	0	0	0	0	0	0
c	c	c	c	c	a	b	No	No	No	No	KWAKTA	c	0	0	0	0	0	0	0
c	c	c	c	c	Yes	b	No	No	No	No	KWAKTA	c	0	0	0	0	0	0	0
b	b	c	c	b	a	c	No	No	No	No			0	0	0	0	0	0	0
5	0	0	0	9	32	1	2	0	0	2		0	0	0	0	0	0	0	0
76	8	0	4	98	271	7	248	0	2	249		0	0	0	0	0	0	0	0

DISTRICT CENSUS HANDBOOK-CHURACHANDPUR

111	112	113	114	115	116	117	118	119	120	121	122	2	1
0	0	0	0	0	0	0	0	0				Belbing	558
0	0	0	0	0	0	0	0	0				S.Geltui	559
0	0	0	0	0	0	0	0	0				Zezaw	560
0	0	0	0	0	0	0	0	0				L. Phaimol	561
0	0	0	0	0	0	0	0	0				Bongbal	562
0	0	0	0	0	0	0	0	0				Muallum	563
0	0	0	0	0	0	0	0	0				T. Khajang	564
0	0	0	0	0	0	0	0	0				S. Belpuan	565
0	0	0	0	0	0	0	0	0				Sunchinvum	566
0	0	0	0	0	0	0	0	0	0	Knitting		Singgat	567
0	0	0	0	0	0	0	0	0				Zalenphai	568
0	0	0	0	0	0	0	0	0				Lanchah	569
0	0	0	0	0	0	0	0	0				Teikot	570
0	0	0	0	0	0	0	0	0				Suangkuang	571
0	0	0	0	0	0	0	0	0				Saichang	572
0	0	0	0	0	0	0	0	0				Mongjang	573
0	0	0	0	0	0	0	0	0				Sialnah	574
0	0	0	0	0	0	0	0	0				Hiangtam (K)	575
0	0	0	0	0	0	0	0	0				Theigotang	576
0	0	0	0	0	0	0	0	0				Tangpijol	577
0	0	0	0	0	0	0	0	0				Likhai	578
0	0	0	0	0	0	0	0	0				Hiangtam (V)	579
0	0	0	0	0	0	0	0	0				Behjang (V)	580
0	0	0	0	0	0	0	0	0				Behiang (T)	581
0	0	0	0	0	0	0	0	0				Tonjang	582
0	0	0	0	0	0	0	0	0				S. Sehken	583
0	0	0	0	0	0	0	0	0				Suangphu	584
0	0	0	0	0	0	0	0	0				Hangsum	585
0	0	0	0	0	0	0	0	0				Ngaljang	586
0	0	0	0	0	0	0	0	0				Lungchin	587
0	0	0	0	0	0	0	0	0				Tuikuimuallum	588
0	0	0	0	0	0	0	0	0				Suangdoh	589
0	0	0	0	0	0	0	0	0				Enpum	590
0	0	0	0	0	0	0	0	0				Lungthul (T)	591
0	0	0	0	0	0	0	0	0				Lungthul (L)	592
0	0	0	0	0	0	0	0	0				Lungthul (E)	593
0	0	0	0	0	0	0	0	0				Kangkap	594
0	0	0	0	0	0	0	0	0				Sialbu	595
0	0	0	0	0	0	0	0	0				Chiangpi	596
0	0	0	0	0	0	0	0	0				Changlei	597
0	0	0	0	0	0	0	0	0				Mongken	598
0	0	0	0	0	0	0	0	0				Maokot	599
0	0	0	0	0	0	0	0	0				Hengjang	600
0	0	0	0	0	0	0	0	0					
0	0	0	0	0	0	0	0	0					

DISTRICT CENSUS HANDBOOK-CHURACHANDPUR

Appendix I - village directory

Summary showing total number of villages having educational, medical and other amenities - CD Block level

District: Churachandpur (274)

Sr.No.	Name of CD block	Total number of inhabited villages in the C. D. block	Total population of C.D. block	Villages having educational institutions			
				Pre-primary school	Primary school	Middle school	Secondary school
1	2	3	4	5	6	7	8
1	0012-Tipaimukh	14	16117	12	12	11	3
2	0013-Vangai Range	26	12678	15	18	12	2
3	0014-Thanolon	49	18464	28	38	16	6
4	0015-Henglep	122	30616	29	63	18	3
5	0016-Lamka	37	55031	16	22	20	13
6	0017-Tuibong	74	47913	39	37	21	11
7	0018-Saikot	28	14361	11	11	3	2
8	0019-Sangaikot	64	13357	26	23	3	0
9	0020-Samulamlan	118	25119	35	39	14	7
10	0021-Singngat	64	22130	27	32	11	2
Total		596	255786	238	295	129	49

Villages having educational institutions				Villages having educational institutions (contd.)			
Senior secondary school (SS)	Degree college of arts science & commerce	Degree college of engineering	Medical college	Management institute	Polytechnic	Vocational training school /ITI	Non-formal training centre
9	10	11	12	13	14	15	16
0	0	0	0	0	0	0	0
1	0	0	0	0	0	0	0
0	0	0	0	0	0	0	0
0	0	0	0	0	0	0	0
7	4	0	0	0	0	0	0
3	0	0	0	0	0	0	0
0	0	0	0	0	0	0	0
0	0	0	0	0	0	0	0
2	0	0	0	0	0	0	0
0	0	0	0	0	0	0	0
13	4	0	0	0	0	0	0

DISTRICT CENSUS HANDBOOK-CHURACHANDPUR

Villages having educational institutions (contd.)			Villages having Medical institutions					
Special school for disabled	Others (specify)	No educational facility	Community health centre	Primary health centre	Primary health sub centre	Maternity and child welfare centre	T.B. clinic	Hospital-allopathic
17	18	19	20	21	22	23	24	25
0	0	0	1	1	6	1	0	0
0	0	3	0	1	5	0	0	0
0	0	9	0	2	9	1	1	0
0	0	48	0	1	10	0	0	0
0	0	10	0	0	6	1	1	0
0	0	26	0	0	2	0	0	0
0	0	13	0	1	1	0	0	0
0	0	30	0	0	4	0	0	0
0	0	57	0	1	7	0	0	0
0	0	26	0	3	8	1	1	1
0	0	222	1	10	58	4	3	1

Villages having Medical institutions (contd.) ...						
Hospital-alternative medicine	Dispensary	Veterinary hospital	Mobile health clinic	Family welfare centre	Medical practioner (with MBBS Degree)	Medical practioner (with other degree)
26	27	28	29	30	31	32
0	1	0	0	0	0	0
0	0	0	0	0	0	1
0	7	3	0	1	1	1
0	5	0	0	0	0	0
1	0	0	0	2	9	4
0	0	0	0	0	2	0
0	1	0	0	0	2	1
0	0	0	0	0	0	2
0	1	0	0	0	4	1
1	2	1	0	1	2	1
2	17	4	0	4	21	10

DISTRICT CENSUS HANDBOOK-CHURACHANDPUR

Villages having Medical institutions (contd.) ...			Villages having drinking water					
Medicine shop	Others	No medical facility	Tap water (treated/un treated)	Well water (covered/uncovered well)	Hand pump	Tubewell/borewell	Spring	River/ canal
33	34	35	36	37	38	39	40	41
2	1	5	5	0	1	0	4	9
2	0	18	2	4	0	0	5	15
5	0	31	25	3	0	0	34	37
2	0	109	16	0	1	0	106	3
12	0	18	19	26	6	1	10	10
1	0	66	25	17	5	7	38	26
1	0	22	2	12	19	1	3	11
2	0	57	14	17	13	3	20	17
4	0	105	14	23	25	4	64	38
2	0	35	16	7	1	0	51	31
33	1	466	138	109	71	16	335	197

Villages having drinking water			Villages having Post & Telegraph						
Tank/ pond/ lake	Others	No drinking water facility	Post office	Sub post office	Post & telegraph office	Phone (land lines)	Public call office	Mobile phone coverage	Internet cafes/ Common service centre
42	43	44	45	46	47	48	49	50	51
8	3	0	0	8	0	0	5	6	0
9	4	0	0	3	0	5	3	4	0
13	0	0	1	8	0	1	6	5	0
0	0	5	0	4	0	0	3	18	0
15	0	0	0	7	0	13	11	28	2
20	0	2	0	6	0	8	5	57	2
11	0	0	1	2	0	5	2	25	0
28	1	0	0	2	0	2	1	18	0
55	0	7	0	8	0	5	5	65	1
15	2	0	1	4	0	1	1	12	0
174	10	14	3	52	0	40	42	238	5

DISTRICT CENSUS HANDBOOK-CHURACHANDPUR

Villages having transport							Banks		Credit societies
Village roads-pucca road	Bus service (public/private)	Railway station	Auto/modified autos	Taxi & vans	Tractors	Navigable water ways (river/canal/sea ferry service)	Commercial & co-operative	ATM	Agricultural credit societies
52	53	54	55	56	57	58	59	60	61
7	3	0	0	1	1	0	0	0	1
2	0	0	0	0	0	0	0	0	0
14	8	0	0	2	8	0	0	0	0
14	3	0	0	0	0	0	0	0	0
22	15	0	17	15	6	0	1	0	5
30	17	0	13	7	3	0	0	0	1
4	1	0	13	4	5	0	0	0	0
7	12	0	0	2	9	0	0	0	0
11	4	0	4	2	2	0	0	0	0
12	22	0	0	3	0	0	0	0	0
123	85	0	47	36	34	0	1	0	7

Villages having recreation facility				Miscellaneous				Villages having power supply	
Cinema / video halls	Public library	Public reading rooms	Availability of news paper	Public distribution system (PDS) shop	Weekly haat	Assembly polling station	Birth & death registration office	Available	Not available
62	63	64	65	66	67	68	69	70	71
0	0	0	0	3	12	12	0	1	13
0	0	0	0	4	26	14	1	10	16
0	0	0	0	21	38	25	0	0	49
2	0	0	0	6	106	78	1	5	117
1	0	1	33	18	28	21	3	33	4
4	0	1	27	6	69	35	0	61	13
0	0	0	6	6	22	7	0	20	8
0	0	1	10	5	55	16	0	15	49
1	0	1	13	11	108	31	1	102	16
0	0	0	9	2	42	32	1	2	62
8	0	4	98	82	506	271	7	249	347

DISTRICT CENSUS HANDBOOK-CHURACHANDPUR

Appendix IA - village directory
Villages by number of primary schools

District: Churachandpur (274)

Sr.No.	Name of C.D.Block	Total number of inhabited villages	Number of primary schools				
			None	One	Two	Three	Four +
1	2	3	4	5	6	7	8
1	0012-Tipaimukh	14	2	1	8	2	1
2	0013-Vangai Range	26	8	9	9	0	0
3	0014-Thanolon	49	11	27	9	0	2
4	0015-Henglep	122	59	55	8	0	0
5	0016-Lamka	37	15	17	5	0	0
6	0017-Tuibong	74	37	31	6	0	0
7	0018-Saikot	28	17	8	3	0	0
8	0019-Sangaikot	64	41	17	5	1	0
9	0020-Samulamlan	118	79	36	3	0	0
10	0021-Singngat	64	32	26	5	0	1
Total		596	301	227	61	3	4

Appendix IB - village directory
Villages by primary, middle and secondary schools

District: Churachandpur (274)

Sr.No.	Name of CD Block	Total number of inhabited villages	Type of educational institutions available			
			No school	At least one primary school and no middle school	At least one primary school and one middle school	At least one middle school and one secondary school
1	2	3	4	5	6	7
1	0012-Tipaimukh	14	1	2	10	3
2	0013-Vangai Range	26	6	8	10	2
3	0014-Thanolon	49	9	24	14	6
4	0015-Henglep	122	49	54	9	1
5	0016-Lamka	37	11	4	18	11
6	0017-Tuibong	74	33	18	19	9
7	0018-Saikot	28	16	9	2	2
8	0019-Sangaikot	64	41	20	3	0
9	0020-Samulamlan	118	68	32	7	3
10	0021-Singngat	64	28	25	7	2
Total		596	262	196	99	39

DISTRICT CENSUS HANDBOOK-CHURACHANDPUR

Appendix IC - Village Directory

Villages with different sources of drinking water facilities available

District: Churachandpur (274)

Sr.No.	Name of C.D.Block	Number of villages with different sources of drinking water facilities available				
		Only tap (treated/ untreated)	Only well (covered / uncovered)	Only tubewell /borewell	Only handpump	More than one source only from tap, well, tubewell,hand pump
1	2	3	4	5	6	7
1	0012-Tipaimukh	4	0	0	0	1
2	0013-Vangai Range	1	3	0	0	1
3	0014-Thanolon	24	2	0	0	1
4	0015-Henglep	16	0	0	1	0
5	0016-Lamka	4	11	0	1	16
6	0017-Tuibong	16	8	4	1	11
7	0018-Saikot	1	5	1	11	8
8	0019-Sangaikot	6	7	1	3	14
9	0020-Samulamlan	12	14	3	17	10
10	0021-Singngat	16	6	0	0	1
Total		100	56	9	34	63

Appendix II- Village Directory

Villages with 5000 and above population which do not have one or more amenities available.

District: Churachandpur (274)

Sr. No.	Name of CD Block	Name of village	Location code number	Popu-lation	Amenities not available (indicate N.A. where amenity not available)						
					Senior secondary school	College	Primary health sub centre	Tap drinking water	Bus facility	Approach by pucca road	Banks
1	2	3	4	5	6	7	8	9	10	11	12
1	0016-Lamka	Vengnuam	269583	7302	N.A.	N.A.	N.A.	Available	N.A.	Available	N.A.
2	0017-Tuibong	Tuibong	269567	8085	N.A.	N.A.	N.A.	N.A.	N.A.	N.A.	N.A.
3	0017-Tuibong	Bijang	269569	5020	N.A.	N.A.	N.A.	N.A.	N.A.	N.A.	N.A.

Appendix V- Village Directory

Summary showing number of villages not having scheduled castes population

District: Churachandpur(274)

Sr.No.	Name of C.D. Block	Total villages	Uninhabited villages	Inhabited villages	Number of inhabited villages having no scheduled castes population
1	2	3	4	5	6
1	0012-Tipaimukh	14	0	14	12
2	0013-Vangai Range	26	0	26	25
3	0014-Thanolon	49	0	49	48
4	0015-Henglep	123	1	122	120
5	0016-Lamka	37	0	37	33
6	0017-Tuibong	75	1	74	72
7	0018-Saikot	28	0	28	26
8	0019-Sangaikot	64	0	64	64
9	0020-Samulamlan	119	1	118	114
10	0021-Singngat	65	1	64	60
Total		600	4	596	574

DISTRICT CENSUS HANDBOOK-CHURACHANDPUR

Appendix VI - Village Directory

Summary showing number of villages not having scheduled tribes population

District: Churachandpur(274)

Sr.No.	Name of C.D. Block	Total villages	Uninhabited villages	Inhabited villages	Number of inhabited villages having no scheduled tribes population
1	2	3	4	5	6
1	0012-Tipaimukh	14	0	14	0
2	0013-Vangai Range	26	0	26	0
3	0014-Thanolon	49	0	49	0
4	0015-Henglep	123	1	122	1
5	0016-Lamka	37	0	37	0
6	0017-Tuibong	75	1	74	0
7	0018-Saikot	28	0	28	0
8	0019-Sangaikot	64	0	64	1
9	0020-Samulamlan	119	1	118	0
10	0021-Singgat	65	1	64	0
Total		600	4	596	2

Appendix VII - Village Directory

List of villages according to the proportion of the scheduled castes and the scheduled tribes to the total population by ranges.

District: Churachandpur(274)

CD Block: Tipaimukh(0012)

A - Scheduled Castes

Range of scheduled castes population (Percentages)	Location code number	Name of village
1	2	3
Nil	269285	Thingpan
Nil	269292	Taithu
Nil	269293	Damdei
Nil	269294	Tinsuong
Nil	269295	Loibuol
Nil	269296	Pherzawl
Nil	269299	Lungthulien
Nil	269300	Sipuikon/Tipaimukh
Nil	269301	Leisen
Nil	269302	Rovakot
Nil	269303	Senvon
Nil	269304	Parvachawm
Less than 5	269289	Tuolbung
Less than 5	269298	Parbung

Appendix VII - Village Directory

List of villages according to the proportion of the scheduled castes and the scheduled tribes to the total population by ranges.

District: Churachandpur(274)

CD Block: Vangai Range(0013)

A - Scheduled Castes

Range of scheduled castes population (Percentages)	Location code number	Name of village
1	2	3
Nil	269265	Phailienthangpunji
Nil	269266	Henchungpunji
Nil	269267	Saikulphai
Nil	269268	Doltang
Nil	269269	Chingmun
Nil	269270	Tuaitengmun
Nil	269271	Suangphumun
Nil	269272	Phailien
Nil	269273	Nungsekpunji
Nil	269274	Muolkhangthol
Nil	269275	Tuisen (Notunlalpani)
Nil	269276	Buangmun
Nil	269277	Jakrador-Phaimuol
Nil	269278	Savomphai
Nil	269279	P.Munlian
Nil	269280	P.Munte
Nil	269282	Kasurbali
Nil	269283	Lower Kharkhuplien
Nil	269284	Kh. Jaikhan
Nil	269286	Kangreng

DISTRICT CENSUS HANDBOOK-CHURACHANDPUR

Nil	269287	Thingkal	Nil	269338	Tuiljang
Nil	269288	Ngampabung	Nil	269339	Phailiangbung
Nil	269290	Tieulien	Nil	269340	Pamjal
Nil	269291	Patpuihmun	Nil	269341	Thiekbung
Nil	269297	Sartuinek	Nil	269342	Sinjang
Less than 5	269281	Ankhasuo(Sibapurikh:	Nil	269343	B.Munpi
			Nil	269344	Mualkui
			Nil	269345	Kaihlam
			Nil	269346	Mong-On
			Nil	269347	Umtal
			Nil	269348	Mualnuam
			Nil	269349	Thuangtam
			Nil	269350	Songtal
			Nil	269351	Khuanggin
			Nil	269352	Khajang
			Nil	269353	Sinjawl
			Less than 5	269321	Thanlon

Appendix VII - Village Directory

List of villages according to the proportion of the scheduled castes and the scheduled tribes to the total population by ranges.

District: Churachandpur(274)

CD Block: Henglep(0015)

A - Scheduled Castes

Range of scheduled castes population (Percentages)	Location code number	Name of village
1	2	3

Nil	269354	Chongchin
Nil	269355	Phaibatang
Nil	269356	Saihum
Nil	269357	Konpi
Nil	269358	Santing
Nil	269359	Santing (L)
Nil	269360	Maomual
Nil	269361	Saichang
Nil	269362	Molkhang
Nil	269363	Sainoulien
Nil	269364	Lailong(L)
Nil	269365	Lailong (S)
Nil	269366	Phaisat
Nil	269367	Nungsai
Nil	269368	Aina
Nil	269369	Sanglel
Nil	269370	Naopanglon
Nil	269371	Phaibong
Nil	269372	Vantungbung
Nil	269373	Songkong
Nil	269374	Mamong

Appendix VII - Village Directory

List of villages according to the proportion of the scheduled castes and the scheduled tribes to the total population by ranges.

District: Churachandpur(274)

CD Block: Thanlon(0014)

A - Scheduled Castes

Range of scheduled castes population (Percentages)	Location code number	Name of village
1	2	3

Nil	269305	Paikholum J. (Muntha)
Nil	269306	Phaijang
Nil	269307	Pangen
Nil	269308	Thenzol
Nil	269309	Suangsang
Nil	269310	Savaipaih
Nil	269311	Khoken
Nil	269312	Dailon
Nil	269313	Milongmun
Nil	269314	Khuangjang
Nil	269315	Gamhui
Nil	269316	Galkapkot
Nil	269317	Leijangphai
Nil	269318	Tallian
Nil	269319	Bungjang
Nil	269320	Suangpekmun
Nil	269322	Dialkhai
Nil	269323	Luotung

DISTRICT CENSUS HANDBOOK-CHURACHANDPUR

Nil	269375	Chingmei Kuki	Nil	269426	Henglep
Nil	269376	Khanpi	Nil	269427	N. Saikot
Nil	269377	Ainujang	Nil	269428	Dahtum
Nil	269378	Mollen	Nil	269429	Thinghejang
Nil	269379	Songphu	Nil	269430	L.Khaopijang
Nil	269380	Bolkot	Nil	269431	Chothe Munpi
Nil	269381	K.Hengcham	Nil	269432	Loilamkot
Nil	269382	Kolchung	Nil	269433	Mollungthu
Nil	269383	Majuron Kuki	Nil	269434	Leisanbung
Nil	269384	L.Thingphai	Nil	269435	Molphei Tampak
Nil	269385	Tumjangphai	Nil	269436	Tonglhang
Nil	269386	L. Phaikholum	Nil	269437	S.Nabil
Nil	269387	L. Phailen	Nil	269438	Teijang
Nil	269388	K.Thenjang	Nil	269439	Mongken
Nil	269389	L. Khengjang	Nil	269440	Zongmakot
Nil	269390	Phoipi	Nil	269441	Nabil Khuman
Nil	269391	Thangsi	Nil	269442	Moljen
Nil	269392	Silen	Nil	269443	Songpha
Nil	269393	L.Boljol	Nil	269444	D. Munlui
Nil	269394	Hengmol	Nil	269445	Kolhen
Nil	269395	Bongphajol	Nil	269446	Dohjang
Nil	269397	L.Gannomphai	Nil	269447	Bungkot
Nil	269398	Lamdan Kuki	Nil	269448	B.Mongjang
Nil	269399	Gannomphai	Nil	269449	Songkot
Nil	269401	Ingourok	Nil	269450	Monglham
Nil	269402	K.Lhangnom	Nil	269451	Tongkhojou
Nil	269403	K.Songjang	Nil	269452	M.Phaijang
Nil	269404	Kungpinaosen	Nil	269453	Humkot
Nil	269405	New Kungpi	Nil	269454	Lhanjang
Nil	269406	Lamdan Kabui	Nil	269455	Damjawl
Nil	269407	Tokpa Kabui	Nil	269456	Moldak
Nil	269408	Kokodan Dahlon	Nil	269457	K.Tuiliphai
Nil	269409	Kokodan Khullen	Nil	269458	Lungchong
Nil	269410	Majuron Kabui	Nil	269459	V.Munlai
Nil	269411	Sadu Khoiroi	Nil	269460	Munpi
Nil	269412	Charoi Khullen	Nil	269461	Chongkhojou
Nil	269413	Nahlon	Nil	269462	Tuilumjang
Nil	269414	Ningthiching	Nil	269463	P.Sejol
Nil	269415	N.Ningthiching	Nil	269464	Hengkom
Nil	269416	N.Chingphei	Nil	269465	N.Pansang
Nil	269417	Hengkapkot	Nil	269466	Phiran
Nil	269418	Golenkot	Nil	269467	P. Molcham
Nil	269419	Zounoi	Nil	269468	Vungbuk
Nil	269420	Phaipijang	Less than 5	269469	Tuilaphai
Nil	269421	Ukha Loikhai	Less than 5	269470	T.Gangpijang
Nil	269422	Gouthang		269471	Singmun
Nil	269423	Najang		269472	Pakol
Nil	269424	Selvung (Napphou)		269473	D.Loupum
Nil	269425	Kamkeilon		269474	Phaihel
				269475	Molcham
				269476	Kukimun
				269477	Thingken

Appendix VII - Village Directory

List of villages according to the proportion of the

District: Churachandpur(274)

CD Block: Lamka(0016)

A - Scheduled Castes

Range of scheduled	Location	Name of village
1	2	3
Nil	269575	Hiangtam Lamka
Nil	269577	Salem Veng
Nil	269579	Ccpur H.Q.
Nil	269581	Bungmual
Nil	269582	Hmuia Veng
Nil	269583	Vengnuam
Nil	269584	College Veng
Nil	269585	Dorcas Veng
Nil	269586	Gouchinkhup Veng
Nil	269587	Elim Veng
Nil	269589	Sim Veng
Nil	269590	Hebron Veng
Nil	269610	Pearson
Nil	269613	Mission Compound(Ccp)
Nil	269625	Haopi
Nil	269626	Lanzang
Nil	269627	Phaibem
Nil	269628	Ngoiphai
Nil	269629	Zoumun
Nil	269630	Gelzang
Nil	269631	Matamualtam
Nil	269632	Buallian
Nil	269633	Mata
Nil	269635	Bishanmual
Nil	269636	Phaihel
Nil	269638	Tualnuam
Nil	269639	Tangmual
Nil	269640	Suongsibok
Nil	269642	Konpui
Nil	269643	Pangjol
Nil	269644	Tangnuam
Nil	269645	Lanva
Nil	269647	Ngathal
Less than 5	269578	Chengkonpang
Less than 5	269637	Lingsiphai
Less than 5	269646	Gangpimual
5 - 10	269641	Thingkangphai

Appendix VII - Village Directory

List of villages according to the proportion of the

District: Churachandpur(274)

CD Block: Tuibong(0017)

A - Scheduled Castes

Range of scheduled	Location	Name of village
1	2	3
Nil	269492	Pangjang
Nil	269509	Mualsang
Nil	269520	G. Mongjang
Nil	269521	Kangvai
Nil	269523	K.Kotlian
Nil	269525	New Zalenphai
Nil	269526	Torbung
Nil	269527	Matijang
Nil	269528	Maichammun
Nil	269530	Kangoi Paolian
Nil	269531	Pengjang
Nil	269532	T.Thingjang
Nil	269534	Torbung Loklaiphai
Nil	269535	S.Kotlian
Nil	269536	S.Bualjang
Nil	269537	Jikpi Tampak
Nil	269538	Kaprang
Nil	269539	Leisang
Nil	269540	Monglianphai
Nil	269541	Tollen
Nil	269542	Zolzam
Nil	269543	Yangnomphai
Nil	269544	Vajing
Nil	269545	Boljol
Nil	269546	Zaolen
Nil	269547	Zanglenphai
Nil	269548	Khengjang
Nil	269549	Lairik Vaison
Nil	269550	Gammom
Nil	269551	Gangpichai
Nil	269552	Khochijang
Nil	269553	Hengjang
Nil	269554	Teiseng
Nil	269558	Mongjang Tampak
Nil	269559	T.Champhai
Nil	269560	Kumbi Pukhri
Nil	269561	Lajangphai
Nil	269562	K.Salbung (Srs)
Nil	269563	Bethel
Nil	269565	Molnom
Nil	269566	Khomoi (Srs)
Nil	269568	Hmarveng
Nil	269569	Bijang
Nil	269570	Sielmat
Nil	269571	Zomicolony
Nil	269591	S. Haijang
Nil	269592	D.M.Veng
Nil	269596	M.Songgel
Nil	269597	Kingkin
Nil	269598	Leijangkhopi

Nil	269599	S.Molcham
Nil	269600	Lhangnom
Nil	269601	Kotsohoi
Nil	269602	Lhangjol
Nil	269603	Tuinom Khopi
Nil	269604	Gelmon Khuman
Nil	269606	Thinghangjang
Nil	269608	Tolphei
Nil	269609	Mata Lambulane
Nil	269611	Telsing Bazar
Nil	269612	Songpi
Nil	269614	Molhoi (S)
Nil	269615	N. Molhoi
Nil	269616	Songpi Kholui
Nil	269617	Hengkot
Nil	269618	Khotuh
Nil	269619	T.Lhangnom
Nil	269620	Sabual
Nil	269621	T.Boljang
Nil	269622	Takvom
Nil	269623	Lenglakot
Nil	269624	Salva Lhanbung
Less than 5	269567	Tuibong
Less than 5	269580	D.Phailian

Appendix VII - Village Directory

List of villages according to the proportion of the

District: Churachandpur(274)

CD Block: Saikot(0018)

A - Scheduled Castes

Range of scheduled	Location	Name of village
1	2	3
Nil	269555	T. Bollen
Nil	269649	Misao Lhavom
Nil	269651	Sehken
Nil	269652	Tolyangkuki
Nil	269653	Bohlui
Nil	269654	M.Semol
Nil	269655	Sumtuhphai
Nil	269656	Mualkot
Nil	269657	Mualpi
Nil	269658	Mualsan
Nil	269660	Khuangnung
Nil	269661	Ngurte
Nil	269662	Tuikham Daizang
Nil	269663	Thenmuol
Nil	269664	Tuibul
Nil	269665	Tuaitengphai
Nil	269666	Dumsaumual
Nil	269668	Khopuibung
Nil	269669	G. Tonjang
Nil	269670	Valpakot
Nil	269671	Hmuntha Tampak
Nil	269672	Saikot
Nil	269673	Mualvaphei
Nil	269674	Tuithapi
Nil	269675	Saidan
Nil	269676	Thingchom
Less than 5	269648	Saipum
Less than 5	269667	Mualbem

Appendix VII - Village Directory

List of villages according to the proportion of the

District: Churachandpur(274)

CD Block: Sangaikot(0019)

A - Scheduled Castes

Range of scheduled	Location	Name of village
1	2	3
Nil	269677	S.Mongkot
Nil	269678	Songpeh
Nil	269679	Mongnelphai
Nil	269680	B.Pangmual
Nil	269681	G.Khonuam
Nil	269682	B.Salvaphai
Nil	269683	Chaljang
Nil	269684	G. Monglian
Nil	269685	Tuitengjang
Nil	269686	Tuinuphai
Nil	269687	B.Kaljang
Nil	269689	Dumlian (Salem)
Nil	269690	T.Bongpijang
Nil	269691	P.N.Khovong
Nil	269692	Tuining
Nil	269693	Zomi Zion
Nil	269694	Tuiningkhal
Nil	269695	Lhangnom
Nil	269696	Moldenphai
Nil	269697	K.Jangnomphai
Nil	269698	Tuitum (J)
Nil	269699	Muizol
Nil	269700	Sangaikot
Nil	269701	Matijang
Nil	269702	Langvon
Nil	269703	Mongbung
Nil	269704	Tuivelmual
Nil	269705	T.Khonom
Nil	269707	Zobethel
Nil	269708	L.Gangpimual
Nil	269709	Molvom (Srs)
Nil	269710	Kuwan
Nil	269711	Lamlai
Nil	269717	Makhao Bungmual
Nil	269718	Makhao Mollum
Nil	269719	Makhao Tampak
Nil	269720	M.B.Saichang
Nil	269721	Pantha
Nil	269722	Makhao (H)
Nil	269723	Lunggil
Nil	269724	Molzol
Nil	269727	Dongjang
Nil	269728	Hengken
Nil	269729	M.Phaimol
Nil	269730	Saiboh
Nil	269731	Suanggual
Nil	269732	Khaukual Khuman
Nil	269733	Zalenkot
Nil	269734	Khuangkhaijang
Nil	269735	Dutezol

DISTRICT CENSUS HANDBOOK-CHURACHANDPUR

Nil	269736	Khoinei	Nil	269518	Phoisenphai
Nil	269737	Jangmun	Nil	269519	Gothol
Nil	269739	Walkhu	Nil	269522	K. Khomunnom
Nil	269740	Singheu	Nil	269524	Mualhoih
Nil	269741	Tuisomjang	Nil	269529	B. Kholmun
Nil	269742	T.Khuangkhai	Nil	269533	V. Kolmun
Nil	269744	Phaisan	Nil	269556	Khaopijang
Nil	269745	Hita Khunou	Nil	269557	Kholmun
Nil	269746	Tuidam	Nil	269564	M. Ramthar
Nil	269747	Govajang	Nil	269572	Hiangzo
Nil	269748	New Khuakual	Nil	269573	New Zoveng
Nil	269795	New Bijang	Nil	269574	Zoumunnuam
Nil	269797	L. Muncham	Nil	269576	S. Monglenjang
Nil	269799	Luihoihmolcham	Nil	269588	Lailam Veng

Appendix VII - Village Directory

List of villages according to the proportion of the

District: Churachandpur(274)

CD Block: Samulamlan(0020)

A - Scheduled Castes

Range of scheduled	Location	Name of village
1	2	3
Nil	269477	Ngarian
Nil	269478	Zaingang Khuman
Nil	269479	Chaiba
Nil	269480	Varok
Nil	269481	Dimdunlung
Nil	269482	Thengjang
Nil	269483	Chehjang
Nil	269484	Louchulbung
Nil	269485	Aimol
Nil	269486	Keirap Khunthak
Nil	269488	Laimanai Kabui
Nil	269489	K.Geljang
Nil	269490	Thumkhonglok
Nil	269493	L.Semol
Nil	269494	Keirap Khullen
Nil	269495	Langjingmanbi
Nil	269496	Heichanglok
Nil	269497	Khoirentak Khuman
Nil	269498	Khoirentak Khunou
Nil	269499	Khousabung
Nil	269500	Bunglon
Nil	269501	Kangathei
Nil	269502	Hermontang
Nil	269503	Senpangjang
Nil	269504	Pungchongjang
Nil	269505	Ujungmakhong
Nil	269506	P.Gelmolkhunou
Nil	269507	Bijang Tampak
Nil	269508	Laikamolsau
Nil	269511	Bijang Gangte
Nil	269512	Thoroilok
Nil	269513	P.Geljang
Nil	269514	Phoisanbung
Nil	269515	Pholjang
Nil	269516	Ukhatampak
Nil	269517	Songdo

Nil	269593	Tonglal
Nil	269594	Seilal Veng
Nil	269595	L.Semol
Nil	269607	T.Joujang
Nil	269634	Ngaloimol
Nil	269650	Benazou
Nil	269659	Tuikhram
Nil	269688	S. Moldung
Nil	269706	Goupibung
Nil	269712	Khengmual
Nil	269713	Leisen Tampak
Nil	269714	Patjang
Nil	269715	Khodang
Nil	269716	G.Songgel
Nil	269726	L. Khonomphai
Nil	269738	Teisaljjang
Nil	269743	W. Joujang
Nil	269749	S.Gelbung
Nil	269750	Ngairong
Nil	269751	Moirang Mantak
Nil	269752	Saiton Khunou (Seitua)
Nil	269753	Saiton Khullen
Nil	269754	Kulbung
Nil	269755	T. Munnonjang
Nil	269756	Gotengphai
Nil	269757	Dopkon
Nil	269758	Khuangmun
Nil	269759	Siden
Nil	269760	Changpikot
Nil	269761	T.Molkot
Nil	269762	T.Kananphai
Nil	269763	Lhungjang
Nil	269764	Saikul
Nil	269765	Haotak Keirap
Nil	269766	Nomjang (Srs)
Nil	269767	S.Gotengjang
Nil	269768	Khongjanglok
Nil	269769	H.Kotlian
Nil	269770	M.Kananphai
Nil	269771	Bungsanglian
Nil	269772	Dampi
Nil	269773	Thampilian
Nil	269774	Khonomphai

DISTRICT CENSUS HANDBOOK-CHURACHANDPUR

Nil	269776	Sihjang (Srs)	Nil	269820	M. Lunmual
Nil	269777	Maojang	Nil	269821	Hiangdung
Nil	269778	Lhangnomphai	Nil	269822	Panglian
Nil	269779	Pumkot Minzang	Nil	269823	M.Tanglian
Nil	269780	Lailampat	Nil	269824	S.Munhoi
Nil	269781	Bonglusi	Nil	269825	Belbing
Nil	269782	H.Gelbung	Nil	269826	S.Geltui
Nil	269783	H.Vajang Khuman	Nil	269827	Zezaw
Nil	269784	Haotak Khullen(Srs)	Nil	269828	L. Phaimol
Nil	269785	Haotak Phailen	Nil	269829	Bongbal
Nil	269786	Lukhumbi	Nil	269830	Muallum
Nil	269787	Sagang	Nil	269831	T. Khajang
Nil	269788	Lalambung	Nil	269832	S. Belpuan
Nil	269789	Theikakpi	Nil	269833	Sumchinvum
Nil	269790	Nungthang Tampak	Nil	269835	Zalenphai
Nil	269791	Lamngsei Tampak	Nil	269836	Lanchah
Nil	269792	Samulamlan	Nil	269837	Teikot
Nil	269793	Chinglangmei	Nil	269838	Suangkuang
Nil	269794	Molamphai	Nil	269839	Saichang
Nil	269796	New Boljang	Nil	269840	Mongjang
Nil	269798	Vaozang	Nil	269841	Sialnah
Less than 5	269491	Laimanai Kuki	Nil	269842	Hiangtam (K)
Less than 5	269510	Mualngat	Nil	269843	Theigotang
5 - 10	269487	Keirap Khunkha	Nil	269844	Tangpijol
5 - 10	269775	Tuiringphaisen	Nil	269845	Likhai

Appendix VII - Village Directory

List of villages according to the proportion of the scheduled castes and the scheduled tribes to the total population by ranges.

District: Churachandpur(274)

CD Block: Singngat(0021)

A - Scheduled Castes

Range of scheduled castes population (Percentages)	Location code number	Name of village
1	2	3

Nil	269803	Allusingtam	Nil	269849	Tonjang
Nil	269804	P. Suahzahau	Nil	269851	Suangphu
Nil	269805	T.Singtam	Nil	269852	Hangsum
Nil	269806	Zabellei	Nil	269855	Tuikuimuallum
Nil	269807	Vokbual (M)	Nil	269856	Suangdoh
Nil	269808	Vokbual(L)	Nil	269857	Enpum
Nil	269809	Tonglon (K)	Nil	269858	Lungthul (T)
Nil	269810	Tonglon(D)	Nil	269859	Lungthul (L)
Nil	269811	Tonglon (P)	Nil	269860	Lungthul (E)
Nil	269812	Tonglon (T)	Nil	269861	Kangkap
Nil	269813	Hiangmual	Nil	269862	Sialbu
Nil	269814	Chahnou	Less than 5	269863	Chiangpi
Nil	269815	Buksau	Less than 5	269865	Mongken
Nil	269816	Simbuk	Less than 5	269866	Maokot
Nil	269817	Molbungjang	Less than 5	269867	Hengjang
Nil	269818	New Laizang	Less than 5	269834	Singngat
Nil	269819	Kullian	Less than 5	269850	S. Sehken
				269853	Ngaljang
				269854	Lungchin

DISTRICT CENSUS HANDBOOK-CHURACHANDPUR

Appendix VII - Village Directory

List of villages according to the proportion of the scheduled castes and the scheduled tribes to the total population by ranges.

District: Churachandpur(274)

CD Block: Tipaimukh(0012)

B - Scheduled Tribes

Range of scheduled tribes population (percentages)	Location code number	Name of village
1	2	3

76 and above	269285	Thingpan
76 and above	269289	Tuolbung
76 and above	269292	Taithu
76 and above	269293	Damdei
76 and above	269294	Tinsuong
76 and above	269295	Loibuol
76 and above	269296	Pherzawl
76 and above	269298	Parbung
76 and above	269299	Lungthulien
76 and above	269300	Sipuikon/Tipaimukh
76 and above	269301	Leisen
76 and above	269302	Rovakot
76 and above	269303	Senvon
76 and above	269304	Parvachawm

Appendix VII - Village Directory

List of villages according to the proportion of the scheduled castes and the scheduled tribes to the total population by ranges.

District: Churachandpur(274)

CD Block: Vangai Range(0013)

B - Scheduled Tribes

Range of scheduled tribes population (percentages)	Location code number	Name of village
1	2	3

Less than 5	269282	Kasurbali
31 - 40	269266	Henchungpunji
41 - 50	269265	Phailienthangpunji
51 - 75	269273	Nungsekpunji
51 - 75	269274	Muolkhangthol
51 - 75	269275	Tuisen (Notunlalpani)
76 and above	269267	Saikulphai
76 and above	269268	Doltang
76 and above	269269	Chingmun
76 and above	269270	Tuaitengmun
76 and above	269271	Suangphumun
76 and above	269272	Phailien

76 and above	269276	Buangmun
76 and above	269277	Jakrador-Phaimuol
76 and above	269278	Savomphai
76 and above	269279	P.Munlian
76 and above	269280	P.Munte
76 and above	269281	Ankhasuo (Sibapurikhal)
76 and above	269283	Lower Kharkhuplier
76 and above	269284	Kh. Jaikhan
76 and above	269286	Kangreng
76 and above	269287	Thingkal
76 and above	269288	Ngampabung
76 and above	269290	Tieulien
76 and above	269291	Patpuihmun
76 and above	269297	Sartuinek

Appendix VII - Village Directory

List of villages according to the proportion of the scheduled castes and the scheduled tribes to the total population by ranges.

District: Churachandpur(274)

CD Block: Thanlon(0014)

B - Scheduled Tribes

Range of scheduled tribes population (percentages)	Location code number	Name of village
1	2	3

76 and above	269305	Paikholum J. (Muntha)
76 and above	269306	Phaijang
76 and above	269307	Pangen
76 and above	269308	Thenzol
76 and above	269309	Suangsang
76 and above	269310	Savaipaih
76 and above	269311	Khoken
76 and above	269312	Dailon
76 and above	269313	Milongmun
76 and above	269314	Khuangjang
76 and above	269315	Gamhui
76 and above	269316	Galkapkot
76 and above	269317	Leijangphai
76 and above	269318	Tallian
76 and above	269319	Bungjang
76 and above	269320	Suangpekmun
76 and above	269321	Thanlon
76 and above	269322	Dialkhai
76 and above	269323	Juotung
76 and above	269324	Mualpheng
76 and above	269325	Sumtuh (Sumtuk)
76 and above	269326	Bukpi

76 and above	269327	Palkhuang	76 and above	269362	Molkhang
76 and above	269328	Hanship	76 and above	269363	Sainoulien
76 and above	269329	Aibulon	76 and above	269364	Lailong(L)
76 and above	269330	Phaitong	76 and above	269365	Lailong (S)
76 and above	269331	Maite	76 and above	269366	Phaisat
76 and above	269332	Mualhoihchiang	76 and above	269367	Nungsai
76 and above	269333	Phaipheng	76 and above	269368	Aina
76 and above	269334	L. Phungchongjang	76 and above	269369	Sanglel
76 and above	269335	Bualtang	76 and above	269370	Naopanglon
76 and above	269336	Tuiku Muallum	76 and above	269371	Phaibong
76 and above	269337	Sainoujang	76 and above	269372	Vantungbung
76 and above	269338	Tuilijang	76 and above	269373	Songkong
76 and above	269339	Phailiangbung	76 and above	269374	Mamong
76 and above	269340	Pamjal	76 and above	269375	Chingmei Kuki
76 and above	269341	Thiekbung	76 and above	269376	Khanpi
76 and above	269342	Sinjang	76 and above	269377	Ainujang
76 and above	269343	B.Munpi	76 and above	269378	Mollen
76 and above	269344	Mualkui	76 and above	269379	Songphu
76 and above	269345	Kaihlam	76 and above	269380	Bolkot
76 and above	269346	Mong-On	76 and above	269381	K.Hengcham
76 and above	269347	Umtal	76 and above	269382	Kolchung
76 and above	269348	Mualnuam	76 and above	269385	Tumjangphai
76 and above	269349	Thuangtam	76 and above	269386	L. Phaikholum
76 and above	269350	Songtal	76 and above	269387	L. Phailen
76 and above	269351	Khuanggin	76 and above	269388	K.Thenjang
76 and above	269352	Khajang	76 and above	269389	L. Khengjang
76 and above	269353	Sinjawl	76 and above	269390	Phoipi
			76 and above	269391	Thangsi
			76 and above	269392	Silen
			76 and above	269393	L.Boljol
			76 and above	269394	Hengmol
			76 and above	269395	Bongphajol
			76 and above	269396	Kukimun
			76 and above	269397	L.Gamnomphai
			76 and above	269398	Lamdan Kuki
			76 and above	269399	Gamnomphai
			76 and above	269401	Ingourok
			76 and above	269402	K.Lhangnom
			76 and above	269403	K.Songjang
			76 and above	269404	Kungpinaosen
			76 and above	269405	New Kungpi
			76 and above	269406	Lamdan Kabui
			76 and above	269407	Tokpa Kabui
			76 and above	269408	Kokodan Dahlon
			76 and above	269409	Kokodan Khullen
			76 and above	269410	Majuron Kabui
			76 and above	269411	Sadu Khoiroi
			76 and above	269412	Charoi Khullen

Appendix VII - Village Directory

List of villages according to the proportion of the scheduled castes and the scheduled tribes to the total population by ranges.

District: Churachandpur(274)

CD Block: Henglep(0015)

B - Scheduled Tribes

Range of scheduled tribes population (percentages)	Location code number	Name of village
1	2	3
Nil	269383	Majuron Kuki
51 - 75	269384	L.Thingphai
51 - 75	269464	P.Sejol
76 and above	269354	Chongchin
76 and above	269355	Phaibatang
76 and above	269356	Saihum
76 and above	269357	Konpi
76 and above	269358	Santing
76 and above	269359	Santing (L)
76 and above	269360	Maomual
76 and above	269361	Saichang

DISTRICT CENSUS HANDBOOK-CHURACHANDPUR

76 and above	269413	Nahlon	76 and above	269461	Chongkhojou
76 and above	269414	Ningthiching	76 and above	269462	Thingken
76 and above	269415	N.Ningthiching	76 and above	269463	Tuilumjang
76 and above	269416	N.Chingphei	76 and above	269465	Hengkom
76 and above	269417	Hengkapkot	76 and above	269466	N.Pansang
76 and above	269418	Golenkot	76 and above	269467	Phiran
76 and above	269419	Zounoi	76 and above	269468	P. Molcham
76 and above	269420	Phaipijang	76 and above	269469	Vungbuk
76 and above	269421	Ukha Loikhai	76 and above	269470	Tuilaphai
76 and above	269422	Gouthang	76 and above	269471	T.Gangpijang
76 and above	269423	Najang	76 and above	269472	Singmun
76 and above	269424	Selvung (Napphou)	76 and above	269473	Pakol
76 and above	269425	Kamkeilon	76 and above	269474	D.Loupum
76 and above	269426	Henglep	76 and above	269475	Phaihel
76 and above	269427	N. Saikot	76 and above	269476	Molcham
76 and above	269428	Dahtum			
76 and above	269429	Thinghejang			
76 and above	269430	L.Khaopijang			
76 and above	269431	Chothe Munpi			
76 and above	269432	Loilamkot			
76 and above	269433	Mollungthu			
76 and above	269434	Leisanbung			
76 and above	269435	Molphei Tampak			
76 and above	269436	Tonglhang			
76 and above	269437	S.Nabil			
76 and above	269438	Teijang			
76 and above	269439	Mongken			
76 and above	269440	Zongmakot			
76 and above	269441	Nabil Khuman			
76 and above	269442	Moljen			
76 and above	269443	Songpha			
76 and above	269444	D. Munlui			
76 and above	269445	Kolhen			
76 and above	269446	Dohjang			
76 and above	269447	Bungkot			
76 and above	269448	B.Mongjang			
76 and above	269449	Songkot			
76 and above	269450	Monglham			
76 and above	269451	Tongkhojou			
76 and above	269452	M.Phaijang			
76 and above	269453	Humkot			
76 and above	269454	Lhanjang			
76 and above	269455	Damjawl			
76 and above	269456	Moldak			
76 and above	269457	K.Tuiliphai			
76 and above	269458	Lungchong			
76 and above	269459	V.Munlai			
76 and above	269460	Munpi			

Appendix VII - Village Directory

List of villages according to the proportion of the scheduled castes and the scheduled tribes to the total population by ranges.

District: Churachandpur(274)

CD Block: Lamka(0016)

B - Scheduled Tribes

Range of scheduled tribes population (percentages)	Location code number	Name of village
1	2	3
51 - 75	269589	Sim Veng
51 - 75	269633	Mata
51 - 75	269641	Thingkangphai
76 and above	269575	Hiangtam Lamka
76 and above	269577	Salem Veng
76 and above	269578	Chengkonpang
76 and above	269579	Ccpur H.Q.
76 and above	269581	Bungmual
76 and above	269582	Hmuia Veng
76 and above	269583	Vengnuam
76 and above	269584	College Veng
76 and above	269585	Dorcas Veng
76 and above	269586	Gouchinkhup Veng
76 and above	269587	Elim Veng
76 and above	269590	Hebron Veng
76 and above	269610	Pearson
76 and above	269613	Mission Compound
76 and above	269625	Haopi
76 and above	269626	Lamzang
76 and above	269627	Phaibem
76 and above	269628	Ngoiphai
76 and above	269629	Zoumun
76 and above	269630	Gelzang

DISTRICT CENSUS HANDBOOK-CHURACHANDPUR

76 and above	269631	Matamualtam	76 and above	269544	Vajing
76 and above	269632	Buallian	76 and above	269545	Boljol
76 and above	269635	Bishanmual	76 and above	269546	Zaolen
76 and above	269636	Phaihel	76 and above	269547	Zanglenphai
76 and above	269637	Lingsiphai	76 and above	269548	Khengjang
76 and above	269638	Tualnuam	76 and above	269549	Lairik Vaison
76 and above	269639	Tangmual	76 and above	269550	Gamnorn
76 and above	269640	Suongsibok	76 and above	269551	Gangpichai
76 and above	269642	Konpui	76 and above	269552	Khochijang
76 and above	269643	Pangjol	76 and above	269553	Hengjang
76 and above	269644	Tangnuam	76 and above	269554	Teiseng
76 and above	269645	Lanva	76 and above	269558	Mongjang Tampak
76 and above	269646	Gangpimual	76 and above	269559	T.Champhai
76 and above	269647	Ngathal	76 and above	269560	Kumbi Pukhri
			76 and above	269561	Lajangphai
			76 and above	269562	K.Salbung (Srs)
			76 and above	269563	Bethel
			76 and above	269565	Molnom
			76 and above	269566	Khomoi (Srs)
			76 and above	269567	Tuibong
			76 and above	269568	Hmarveng
			76 and above	269569	Bijang
			76 and above	269570	Sielmat
			76 and above	269571	Zomicolony
			76 and above	269580	D.Phailian
			76 and above	269591	S. Haijang
			76 and above	269592	D.M. Veng
			76 and above	269596	M.Songgel
			76 and above	269597	Kingkin
			76 and above	269598	Leijangkhopi
			76 and above	269599	S.Molcham
			76 and above	269600	Lhangnom
			76 and above	269601	Kotsohoi
			76 and above	269602	Lhangjol
			76 and above	269603	Tuinom Khopi
			76 and above	269604	Gelmon Khuman
			76 and above	269606	Thinghangjang
			76 and above	269608	Tolphei
			76 and above	269609	Mata Lambulane
			76 and above	269611	Telsing Bazar
			76 and above	269612	Songpi
			76 and above	269614	Molhoi (S)
			76 and above	269615	N. Molhoi
			76 and above	269616	Songpi Kholui
			76 and above	269617	Hengkot
			76 and above	269619	T.Lhangnom
			76 and above	269620	Sabual
			76 and above	269621	T.Boljang
			76 and above	269622	Takvom
			76 and above	269624	Salva Lhanbung

Appendix VII - Village Directory

List of villages according to the proportion of the scheduled castes and the scheduled tribes to the total population by ranges.

District: Churachandpur(274)

CD Block: Tuibong(0017)

B - Scheduled Tribes

Range of scheduled tribes population (percentages)	Location code number	Name of village
1	2	3
11 - 20	269623	Lenglakot
51 - 75	269618	Khotuh
76 and above	269492	Pangjang
76 and above	269509	Mualsang
76 and above	269520	G. Mongjang
76 and above	269521	Kangvai
76 and above	269523	K.Kotlian
76 and above	269525	New Zalenphai
76 and above	269526	Torbung
76 and above	269527	Matijang
76 and above	269528	Maichammun
76 and above	269530	Kangoi Paolian
76 and above	269531	Pengjang
76 and above	269532	T.Thingjang
76 and above	269534	Torbung Loklaiphai
76 and above	269535	S.Kotlian
76 and above	269536	S.Bualjang
76 and above	269537	Jikpi Tampak
76 and above	269538	Kaprang
76 and above	269539	Leisang
76 and above	269540	Monglianphai
76 and above	269541	Tollen
76 and above	269542	Zolzam
76 and above	269543	Yangnomphai

DISTRICT CENSUS HANDBOOK-CHURACHANDPUR

Appendix VII - Village Directory

List of villages according to the proportion of the scheduled castes and the scheduled tribes to the total population by ranges.

District: Churachandpur(274)

CD Block: Saikot(0018)

B - Scheduled Tribes

Range of scheduled tribes population (percentages)	Location code number	Name of village
1	2	3

31 - 40	269648	Saipum
76 and above	269555	T. Bollen
76 and above	269649	Misao Lhavom
76 and above	269651	Sehken
76 and above	269652	Tolyangkuki
76 and above	269653	Bohloi
76 and above	269654	M.Semol
76 and above	269655	Sumtuhphai
76 and above	269656	Mualkot
76 and above	269657	Mualpi
76 and above	269658	Mualsan
76 and above	269660	Khuangnung
76 and above	269661	Ngurte
76 and above	269662	Tuikham Daizang
76 and above	269663	Thenmuol
76 and above	269664	Tuibul
76 and above	269665	Tuaitengphai
76 and above	269666	Dumsaumual
76 and above	269667	Mualbem
76 and above	269668	Khopuibung
76 and above	269669	G. Tonjang
76 and above	269670	Valpakot
76 and above	269671	Hmuntha Tampak
76 and above	269672	Saikot
76 and above	269673	Mualvaphei
76 and above	269674	Tuithapi
76 and above	269675	Saidan
76 and above	269676	Thingchom

Appendix VII - Village Directory

List of villages according to the proportion of the scheduled castes and the scheduled tribes to the total

District: Churachandpur(274)

CD Block: Sangaikot(0019)

B - Scheduled Tribes

Range of scheduled tribes population (percentages)	Location code number	Name of village
1	2	3

Nil	269677	S.Mongkot
Less than 5	269679	Mongnelphai
76 and above	269678	Songpeh
76 and above	269680	B.Pangmual
76 and above	269681	G.Khonuam
76 and above	269682	B.Salvaphai
76 and above	269683	Chaljang
76 and above	269684	G. Monglian
76 and above	269685	Tuitengjang
76 and above	269686	Tuinuphai
76 and above	269687	B.Kaljang
76 and above	269689	Dumlian (Salem)
76 and above	269690	T.Bongpijang
76 and above	269691	P.N.Khovong
76 and above	269692	Tuining
76 and above	269693	Zomi Zion
76 and above	269694	Tuiningkhal
76 and above	269695	Lhangnom
76 and above	269696	Moldenphai
76 and above	269697	K.Jangnomphai
76 and above	269698	Tuitum (J)
76 and above	269699	Muizol
76 and above	269700	Sangaikot
76 and above	269701	Matijang
76 and above	269702	Langvon
76 and above	269703	Mongbung
76 and above	269704	Tuivelmual
76 and above	269705	T.Khonom
76 and above	269707	Zobethel
76 and above	269708	L.Gangpimual
76 and above	269709	Molvom (Srs)
76 and above	269710	Kuwan
76 and above	269711	Lamlai
76 and above	269717	Makhao Bungmual
76 and above	269718	Makhao Mollum
76 and above	269719	Makhao Tampak
76 and above	269720	M.B.Saichang
76 and above	269721	Pantha
76 and above	269722	Makhao (H)

DISTRICT CENSUS HANDBOOK-CHURACHANDPUR

76 and above	269723	Lunggil	76 and above	269481	Dimdunlung
76 and above	269724	Molzol	76 and above	269482	Thengjang
76 and above	269727	Dongjang	76 and above	269483	Chehjang
76 and above	269728	Hengken	76 and above	269484	Louchulbung
76 and above	269729	M.Phaimol	76 and above	269485	Aimol
76 and above	269730	Saiboh	76 and above	269488	Laimanai Kabui
76 and above	269731	Suangual	76 and above	269490	Thumkhonglok
76 and above	269732	Khaukual Khuman	76 and above	269493	L.Semol
76 and above	269733	Zalenkot	76 and above	269494	Keirap Khullen
76 and above	269734	Khuangkhaijang	76 and above	269495	Langjingmanbi
76 and above	269735	Dutezol	76 and above	269496	Heichanglok
76 and above	269736	Khoinei	76 and above	269497	Khoirentak Khuman
76 and above	269737	Jangmun	76 and above	269498	Khoirentak Khunou
76 and above	269739	Walkhu	76 and above	269499	Khousabung
76 and above	269740	Singheu	76 and above	269500	Bunglon
76 and above	269741	Tuisomjang	76 and above	269501	Kangathei
76 and above	269742	T.Khuangkhai	76 and above	269502	Hermontang
76 and above	269744	Phaisan	76 and above	269503	Senpangjang
76 and above	269745	Hita Khunou	76 and above	269504	Pungchongjang
76 and above	269746	Tuidam	76 and above	269505	Ujungmakhong
76 and above	269747	Govajang	76 and above	269506	P.Gelmolkhunou
76 and above	269748	New Khuakual	76 and above	269507	Bijang Tampak
76 and above	269795	New Bijang	76 and above	269508	Laikamolsau
76 and above	269797	L. Muncham	76 and above	269511	Bijang Gangte
76 and above	269799	Luihoihmolcham	76 and above	269512	Thoroilok

Appendix VII - Village Directory

List of villages according to the proportion of the scheduled castes and the scheduled tribes to the total

District: Churachandpur(274)

CD Block: Samulamlan(0020)

B - Scheduled Tribes

Range of scheduled tribes population (percentages)	Location code number	Name of village
1	2	3

Less than 5	269491	Laimanai Kuki	76 and above	269513	P.Geljang
41 - 50	269783	H.Vajang Khuman	76 and above	269514	Phoisanbung
51 - 75	269486	Keirap Khunthak	76 and above	269517	Songdo
51 - 75	269487	Keirap Khunkha	76 and above	269518	Phoisenphai
51 - 75	269489	K.Geljang	76 and above	269522	K. Khomunnom
51 - 75	269510	Mualngat	76 and above	269524	Mualhoih
51 - 75	269515	Pholjang	76 and above	269529	B. Kholmun
51 - 75	269516	Ukhatampak	76 and above	269533	V. Kolmun
51 - 75	269519	Gothol	76 and above	269556	Khaopijang
51 - 75	269753	Saiton Khullen	76 and above	269557	Kholmun
76 and above	269477	Ngarian	76 and above	269564	M. Ramthar
76 and above	269478	Zaingang Khuman	76 and above	269572	Hiangzo
76 and above	269479	Chaiba	76 and above	269573	New Zoveng
76 and above	269480	Varok	76 and above	269574	Zoumunnuam
			76 and above	269576	S. Mongljenjang
			76 and above	269588	Lailam Veng
			76 and above	269593	Tonglal
			76 and above	269594	Seilal Veng
			76 and above	269595	L.Semol
			76 and above	269607	T.Jouzang
			76 and above	269634	Ngaloimol
			76 and above	269650	Benazou
			76 and above	269659	Tuikham

DISTRICT CENSUS HANDBOOK-CHURACHANDPUR

76 and above	269688	S. Moldung	76 and above	269788	Lalambung
76 and above	269706	Goupibung	76 and above	269789	Theikakpi
76 and above	269712	Khengmual	76 and above	269790	Nungthang Tampak
76 and above	269713	Leisen Tampak	76 and above	269791	Lamngsei Tampak
76 and above	269714	Patjang	76 and above	269792	Samulamlan
76 and above	269715	Khodang	76 and above	269793	Chinglangmei
76 and above	269716	G.Songgel	76 and above	269794	Molamphai
76 and above	269726	L. Khonomphai	76 and above	269796	New Boljang
76 and above	269738	Teisaljang	76 and above	269798	Vaozang
76 and above	269743	W. Joujang			
76 and above	269749	S.Gelbung			
76 and above	269750	Ngairong			
76 and above	269751	Moirang Mantak			
76 and above	269752	Saiton Khunou (Seitual)			

Appendix VII - Village Directory

List of villages according to the proportion of the scheduled castes and the scheduled tribes to the total

District: Churachandpur(274)

CD Block: Singngat(0021)

B - Scheduled Tribes

76 and above	269754	Kulbung
76 and above	269755	T. Munnomjang
76 and above	269756	Gotengphai
76 and above	269757	Dopkon
76 and above	269758	Khuangmun
76 and above	269759	Siden
76 and above	269760	Changpikot
76 and above	269761	T.Molkot
76 and above	269762	T.Kananphai
76 and above	269763	Lhungjang
76 and above	269764	Saikul
76 and above	269765	Haotak Keirap
76 and above	269766	Nomjang (Srs)
76 and above	269767	S.Gotengjang
76 and above	269768	Khongjanglok
76 and above	269769	H.Kotlian
76 and above	269770	M.Kananphai
76 and above	269771	Bungsanglian
76 and above	269772	Dampi
76 and above	269773	Thampilian
76 and above	269774	Khonomphai
76 and above	269775	Tuirngphaisen
76 and above	269776	Sihjang (Srs)
76 and above	269777	Maojang
76 and above	269778	Lhangnomphai
76 and above	269779	Pumkot Minzang
76 and above	269780	Lailampat
76 and above	269781	Bonglusi
76 and above	269782	H.Gelbung
76 and above	269784	Haotak Khullen(Srs)
76 and above	269785	Haotak Phailen
76 and above	269786	Lukhumbi
76 and above	269787	Sagang

Range of scheduled tribes population (percentages)	Location code number	Name of village
1	2	3
76 and above	269803	Allusingtam
76 and above	269804	P. Suahzahau
76 and above	269805	T.Singtam
76 and above	269806	Zabellei
76 and above	269807	Vokbual (M)
76 and above	269808	Vokbual(L)
76 and above	269809	Tonglon (K)
76 and above	269810	Tonglon(D)
76 and above	269811	Tonglon (P)
76 and above	269812	Tonglon (T)
76 and above	269813	Hiangmual
76 and above	269814	Chahnou
76 and above	269815	Buksau
76 and above	269816	Simbuk
76 and above	269817	Molbungjang
76 and above	269818	New Laizang
76 and above	269819	Kullian
76 and above	269820	M. Lunmual
76 and above	269821	Hiangdung
76 and above	269822	Panglian
76 and above	269823	M.Tanglian
76 and above	269824	S.Munhoi
76 and above	269825	Belbing
76 and above	269826	S.Geltui
76 and above	269827	Zezaw
76 and above	269828	L. Phaimol
76 and above	269829	Bongbal
76 and above	269830	Muallum
76 and above	269831	T. Khajang
76 and above	269832	S. Belpuan

DISTRICT CENSUS HANDBOOK-CHURACHANDPUR

76 and above	269833	Sumchinvum
76 and above	269834	Singngat
76 and above	269835	Zalenphai
76 and above	269836	Lanchah
76 and above	269837	Teikot
76 and above	269838	Suangkuang
76 and above	269839	Saichang
76 and above	269840	Mongjang
76 and above	269841	Sialnah
76 and above	269842	Hiangtam (K)
76 and above	269843	Theigotang
76 and above	269844	Tangpijol
76 and above	269845	Likhai
76 and above	269846	Hiangtam (V)
76 and above	269847	Behjang (V)
76 and above	269848	Behiang (T)
76 and above	269849	Tonjang
76 and above	269850	S. Sehken
76 and above	269851	Suangphu
76 and above	269852	Hangsum
76 and above	269853	Ngaljang
76 and above	269854	Lungchin
76 and above	269855	Tuikuimuallum
76 and above	269856	Suangdoh
76 and above	269857	Enpum
76 and above	269858	Lungthul (T)
76 and above	269859	Lungthul (L)
76 and above	269860	Lungthul (E)
76 and above	269861	Kangkap
76 and above	269862	Sialbu
76 and above	269863	Chiangpi
76 and above	269865	Mongken
76 and above	269866	Maokot
76 and above	269867	Hengjang

Section II-Town Directory

DISTRICT CENSUS HANDBOOK-CHURACHANDPUR

STATEMENT - I							
Status and Growth History							
Sr. No.	Class, name and civic status of town	Location Code No.	Name of Taluk/ Tahsil/ Police Station/Islands etc.	Name of CD block	Area (sq. Km.)	Number of households including houseless households (2011 Census)	Scheduled Castes Population (2011 Census)
1	2	3	4	5	6	7	8
	V, Zenhang						
1	Lamka (CT), CT	1427401871269800	CHURACHANDPUR	LAMKA	NA	356	16
	V, Rengkai						
2	(CT), CT	1427401871269801	CHURACHANDPUR	LAMKA	NA	1374	2
	VI, Hill Town						
3	(CT), CT	1427401871269802	CHURACHANDPUR	LAMKA	NA	1456	1

Scheduled Tribes Population (2011 Census)	Population and growth rate (in brackets) of the town at the Censuses of												Density (2011 Census)	Sexratio		
	1901	1911	1921	1931	1941	1951	1961	1971	1981	1991	2001	2011		1991	2001	2011
9	10	11	12	13	14	15	16	17	18	19	20	21	22	23	24	25
	5198	0 (0)	0 (0)	0 (0)	0 (0)	0 (0)	0 (0)	0 (0)	0 (0)	0 (0)	0 (0)	0 (0)	7771 (0)	0	0	0 1064
	7364	0 (0)	0 (0)	0 (0)	0 (0)	0 (0)	0 (0)	0 (0)	0 (0)	0 (0)	0 (0)	0 (0)	8293 (0)	0	0	0 934
	1507	0 (0)	0 (0)	0 (0)	0 (0)	0 (0)	0 (0)	0 (0)	0 (0)	0 (0)	0 (0)	0 (0)	2293 (0)	0	0	0 1068

DISTRICT CENSUS HANDBOOK-CHURACHANDPUR

STATEMENT-II						
Physical Aspects and Location of Towns, 2009						
Sr. No.	Name of town	Physical aspects			Name of and road distance (in kms.) from	
		Rainfall (in mm)	Temperature (in centigrade)		State HQ.	District HQ.
			Maximum	Minimum		
1	2	3	4	5	6	7
1	Zenhang Lamka (CT)	1056.4	30	3	IMPHAL (65)	CHURACHANDPUR (0)
2	Rengkai (CT)	1056.4	30	3	IMPHAL (65)	CHURACHANDPUR (1)
3	Hill Town (CT)	1056.4	30	3	IMPHAL (64)	CHURACHANDPUR (0)

Name of and road distance (in kms.) from				
Sub-Division/ Taluk/ Tahsil / Police station/ Development Block/ Island HQ.	Nearest city with population of one lakh and more	Nearest city with population of five lakh and more	Railway station	Bus route
8	9	10	11	12
CHURACHANDPUR (0)	IMPHAL (65)	GUWAHATI (566)	DIMAPUR (285)	YES ()
CHURACHANDPUR (1)	IMPHAL (65)	GUWAHATI (565)	DIMAPUR (285)	YES ()
CHURACHANDPUR (0)	IMPHAL (64)	GUWAHATI (560)	DIMAPUR (285)	YES ()

STATEMENT - III											
Civic and other Amenities, 2009											
Sr.No.	Name of Town	Road length (in kms.)	System of drainage				Number of latrines				
			Open (OD)	Closed (CD)	Both -Open & Closed (BD)	Nil	Pit System	Flush/ Pour Flush (Water borne)	Service	Others	
1	2	3	4	5	6	7	8	9	10	11	
1	Zenhang Lamka (CT)	14	OD					461	24	0	290
2	Rengkai (CT)	15	OD					520	23	0	145
3	Hill Town (CT)	17	OD					353	40	0	28

Protected water supply		Fire fighting service*	Electrification (Number of connections)				
Source of supply (Codes) @	System of storage with capacity in kilo litres (along with Codes) @		Domestic	Industrial	Commercial	Road lighting (points)	Others
12	13	14	15	16	17	18	19
TT, TU(5000)		Yes	592	12	25	30	40
TT,UW SR()		No,BISHNUPUR(45)	625	10	15	30	42
TT, TU(3000)		Yes	277	25	83	5	36

*In case this service is not available in the town, the name of the nearest place and its distance from the town where facility is available has been given

@Two major source only

Abbreviation

TT: Tap water from treated source

TU: Tap water from un-treated source

CW: Covered well

DISTRICT CENSUS HANDBOOK-CHURACHANDPUR

UW: Un-covered well

HP:Hand pump

TW/B:Tubewell /Borehole

RW:Rainwater

S:Spring

TK/P/L:Tank/Pond/Lake

O:Others

OHT:Over head Tank

SR:Service Reservoir

RIG:River Infiltration Gallery

BWP:Bore Well Pumping system

PT:Pressure Tank

N\A,NA,N.A.: Not Avialable

STATEMENT - IV						
Medical Facilities, 2009						
Sr.No.	Name of Town	No. of Medical facilities* (with number of beds in brackets)				
		Hospitals (Allopathic & Others)	Dispensaries / Health Center	Family Welfare Center	Maternity and Child Welfare Center	Maternity Homes
1	2	3	4	5	6	7
1	Zenhang Lamka (CT)	2 Kms.	1(3)	1(4)	2 Kms.	2 Kms.
2	Rengkai (CT)	0.5 Kms.	0.5 Kms.	0.5 Kms.	0.5 Kms.	0.5 Kms.
3	Hill Town (CT)	1(60)	2(2)	1 Kms.	1 Kms.	1 Kms.

No. of Medical facilities* (with number of beds in brackets)					Charitable Hospital/Nursing Home (Numbers)	Medicine Shop (Numbers)
T.B.Hospital/ Clinic	Nursing Homes	Veterinary Hospital	Mobile Health Clinic	Others etc.		
8	9	10	11	12	13	14
45 Kms.	1(10)	N.A.	N.A.	N.A.	1	3
36 Kms.	68 Kms.	N.A.	N.A.	N.A.	0	2
39 Kms.	67 Kms.	N.A.	N.A.	N.A.	0	20

*If a medical facility is not available in the town,nearest place distance from the town where facility is available has been given

*N.A.:Not Available

Statement-V								
Educational, Recreational and Cultural Facilities, 2009								
Sr. No.	Name of Town	Number of Educational Facilities*						
		Primary school	Middle school	Secondary school	Senior Secondary school	Arts/ Science/ Commerce colleges (of degree level and above)	Medical colleges	Engineering colleges
1	2	3	4	5	6	7	8	9
1	Zenhang Lamka (CT)	2	1	3	3	CHURA-CHANDPUR(69)	IMPHAL(70)	TAKYEL(69)
2	Rengkai (CT)	3	2	2	1		1 IMPHAL(68)	TAKYEL(68)
3	Hill Town (CT)	6	2	1	1		1 IMPHAL(65)	TAKYEL(67)

DISTRICT CENSUS HANDBOOK-CHURACHANDPUR

Appendix VI - Village Directory

Summary showing number of villages not having scheduled tribes population

District: Churachandpur(274)

Sr.No.	Name of C.D. Block	Total villages	Uninhabited villages	Inhabited villages	Number of inhabited villages having no scheduled tribes population
1	2	3	4	5	6
1	0012-Tipaimukh	14	0	14	0
2	0013-Vangai Range	26	0	26	0
3	0014-Thanolon	49	0	49	0
4	0015-Henglep	123	1	122	1
5	0016-Lamka	37	0	37	0
6	0017-Tuibong	75	1	74	0
7	0018-Saikot	28	0	28	0
8	0019-Sangaikot	64	0	64	1
9	0020-Samulamlan	119	1	118	0
10	0021-Singngat	65	1	64	0
Total		600	4	596	2

ORGI-MANIPUR
English



2011

**DIRECTORATE OF CENSUS OPERATIONS
MANIPUR POROMPAT
IMPHAL - 795 001**



Email: dco-man.rgi@censusindia.gov.in
Website: <http://www.censusindia.gov.in>

