

PROPOSED LANDSCAPING

IMPROVED SIDEWALK AND CYCLE TRACK

TWO LANE ENTRANCE INTO ROTARY RELOCATED CYCLE TRACK BEHIND SIDEWALK

IMPROVED PEDESTRIAN ACCESS AND CYCLE TRACK

IMPROVED PEDESTRIAN CROSSINGS

SPICE STREET AND D STREET

PROPOSED SIGNAL RETIMING

PROPOSED NEW PUBLIC WAY

PROPOSED SIGNALS

PROPOSED SIGNAL






PROPOSED LEFT TURN LANE

I-93 OFF RAMP AND CAMBRIDGE ADDITIONAL RIGHT TURN LANE FROM LEFT LANE



PROPOSED SIGNAL

MBTA BUS CIRCULATION IMPROVEMENTS

HATCH LEGEND:

-  PROPOSED LANDSCAPE
-  SIDEWALK
-  ROADWAY
-  BUS ONLY LANE
-  BIKE BOXES

LEGEND:

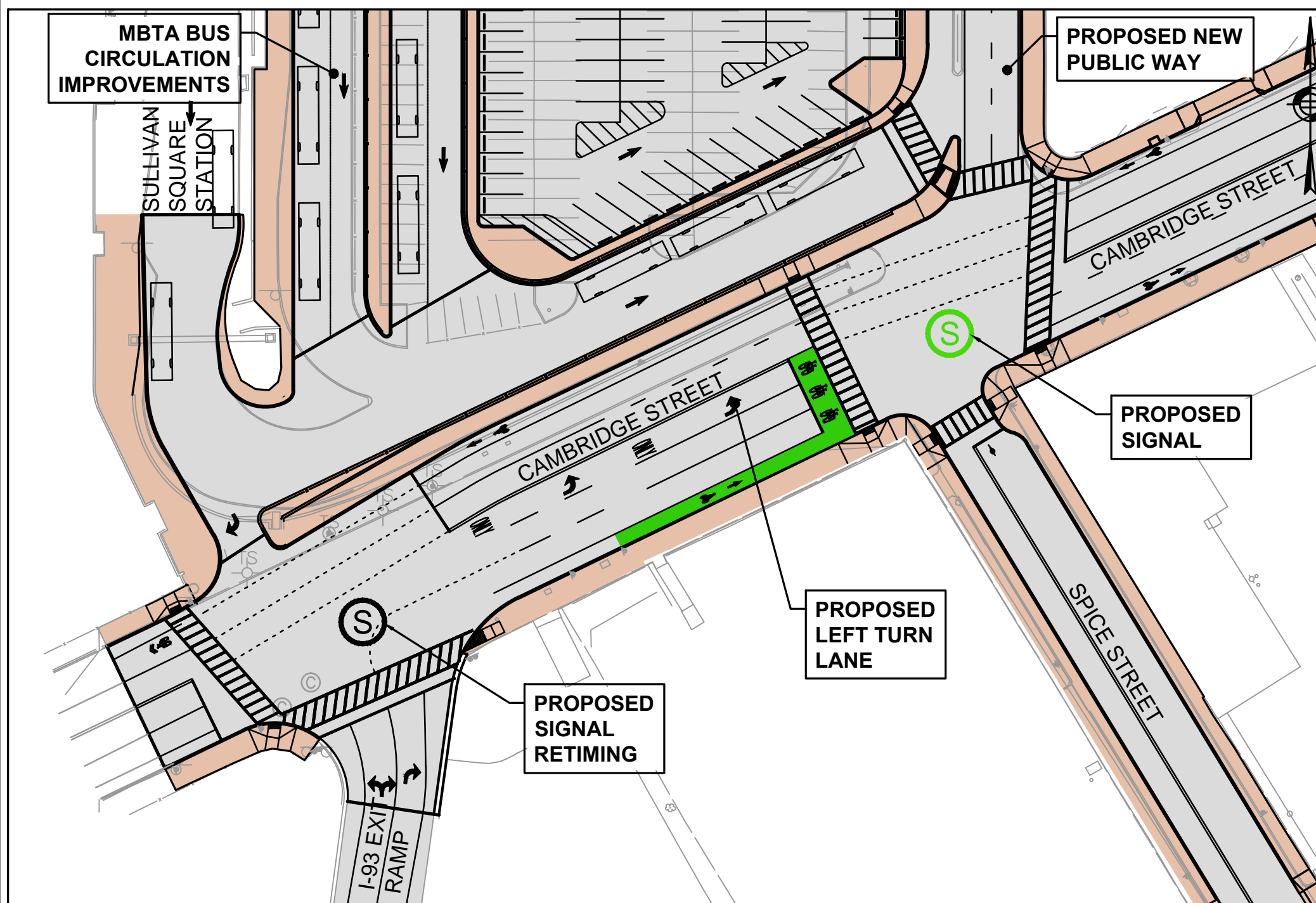
-  PROPOSED SIGNAL
-  EXISTING SIGNAL

SULLIVAN SQUARE IMPROVEMENTS



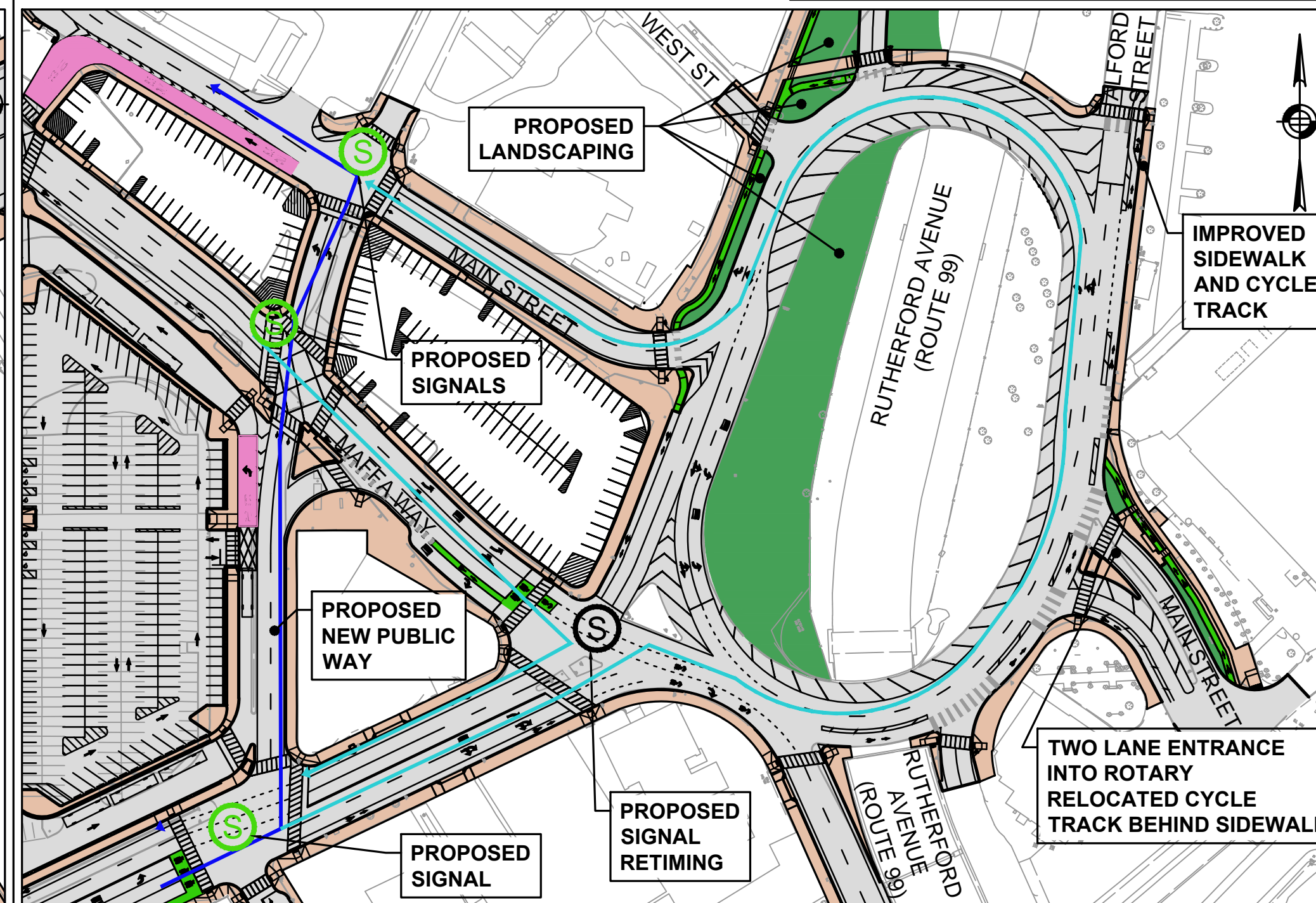
I-93 OFF RAMP AND CAMBRIDGE STREET

- CONVERSION OF I-93 NB OFF-RAMP LEFT-TURN LANE TO LEFT/RIGHT-TURN LANE
- ENHANCED COORDINATION BETWEEN TRAFFIC SIGNALS
- SIGNAL AT CAMBRIDGE STREET/SPICE STREET W/ NEW LEFT TURN LANE
- IMPROVED PEDESTRIAN CROSSINGS AND ACCESSIBILITY
- BIKE LANES AND BIKE BOXES



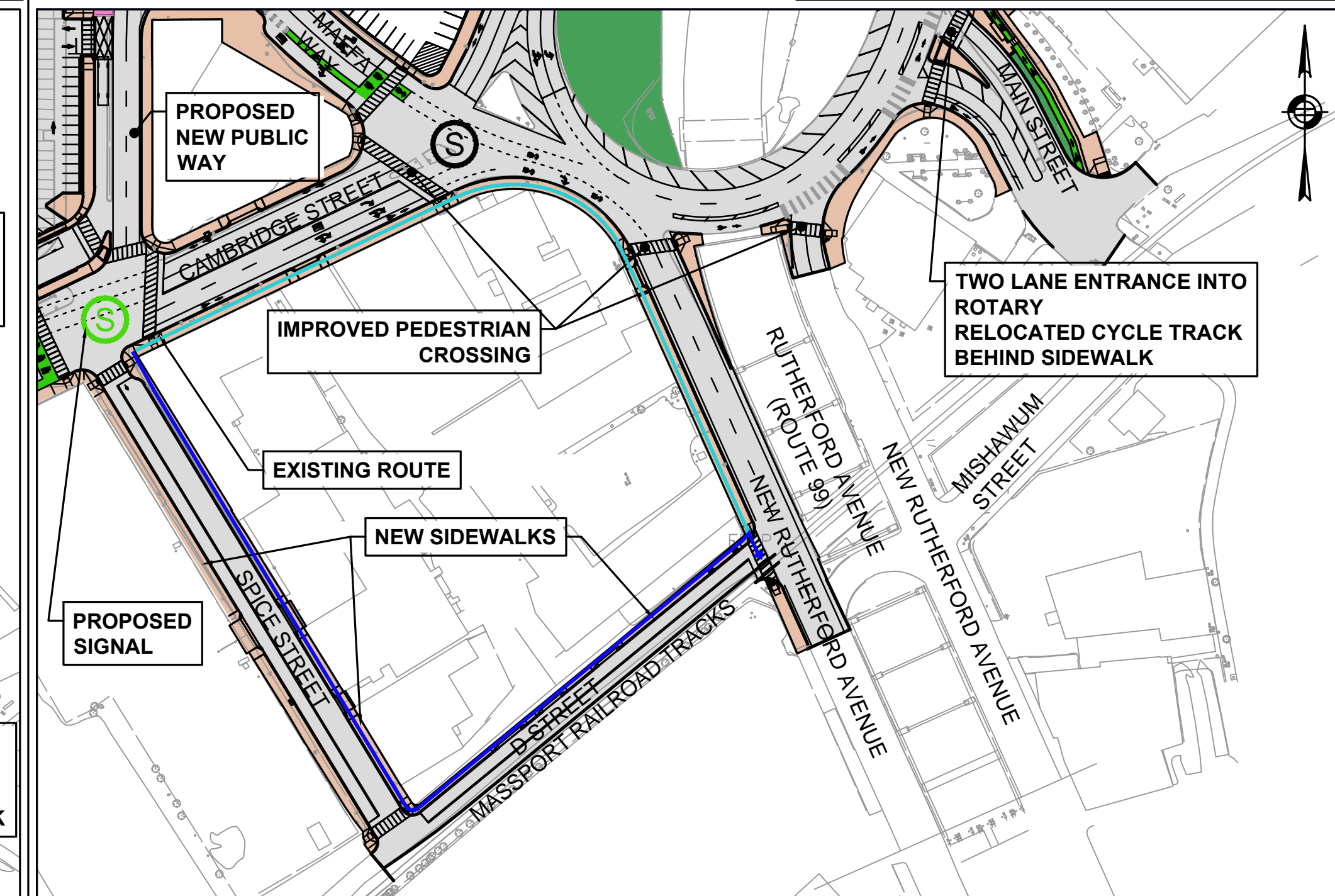
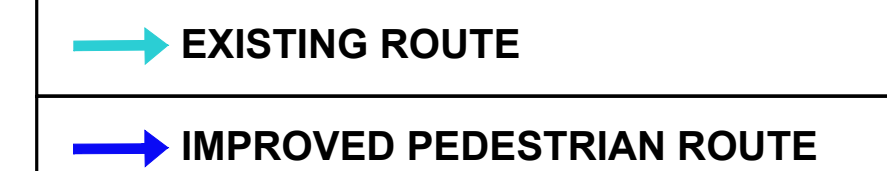
CAMBRIDGE STREET AT MAFFA WAY / ALFORD STREET

- MORE EFFICIENT SIGNAL TIMING
- COORDINATION WITH SIGNALS ON CAMBRIDGE ST
- NEW PUBLIC WAY BEING ADDED
- VEHICLES REMOVED FROM INTERSECTION/ROTARY DUE TO BEACHAM STREET EXTENSION



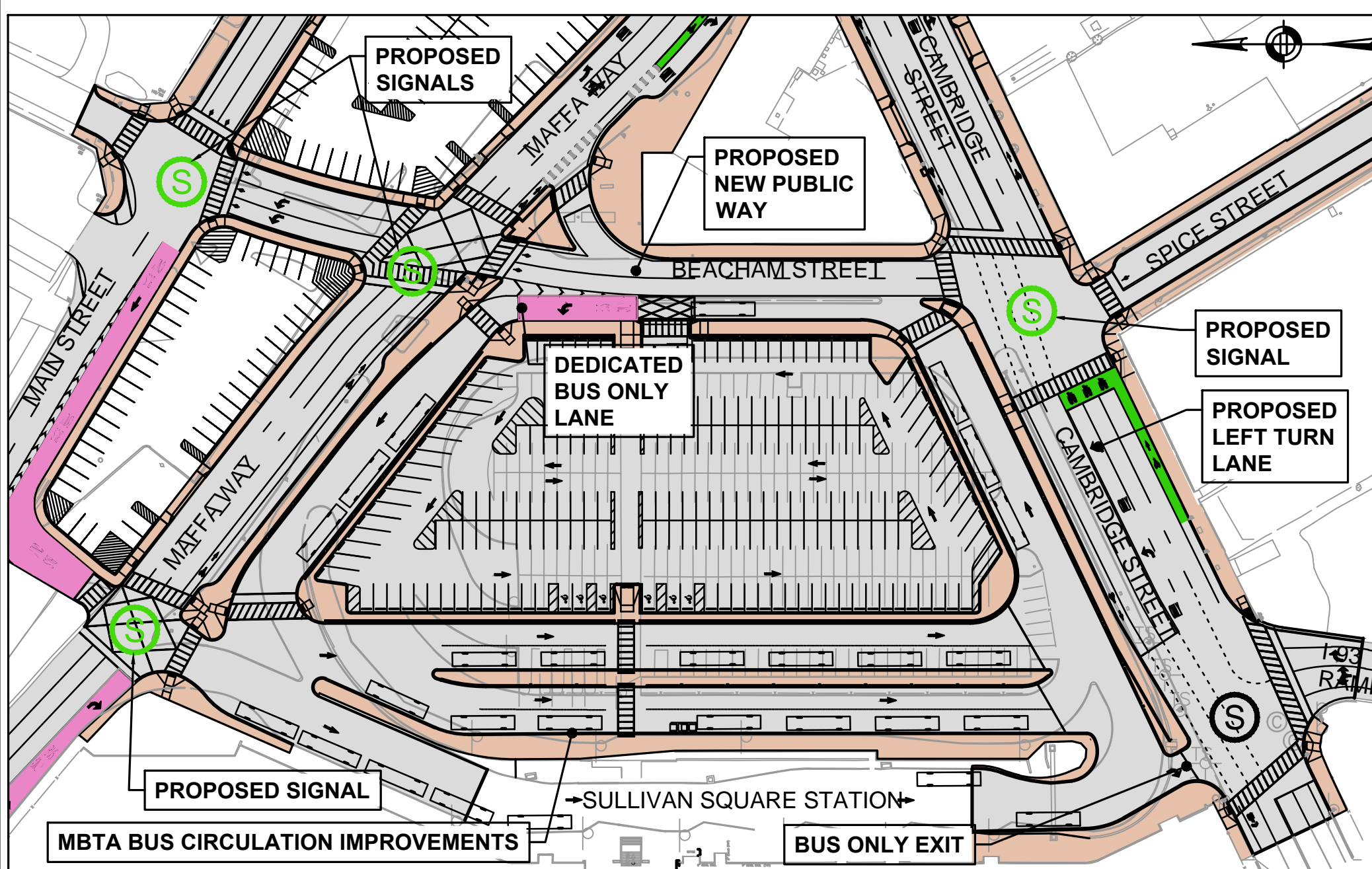
SPICE STREET / D STREET

- ALTERNATIVE ROUTE TO RUTHERFORD AVE. (SB) TO AVOID ROTARY
- VEHICLES REMOVED FROM SULLIVAN SQUARE ROTARY
- NEW PEDESTRIAN SIDEWALK ON D STREET
- IMPROVED PEDESTRIAN CROSSINGS AND ACCESSIBILITY



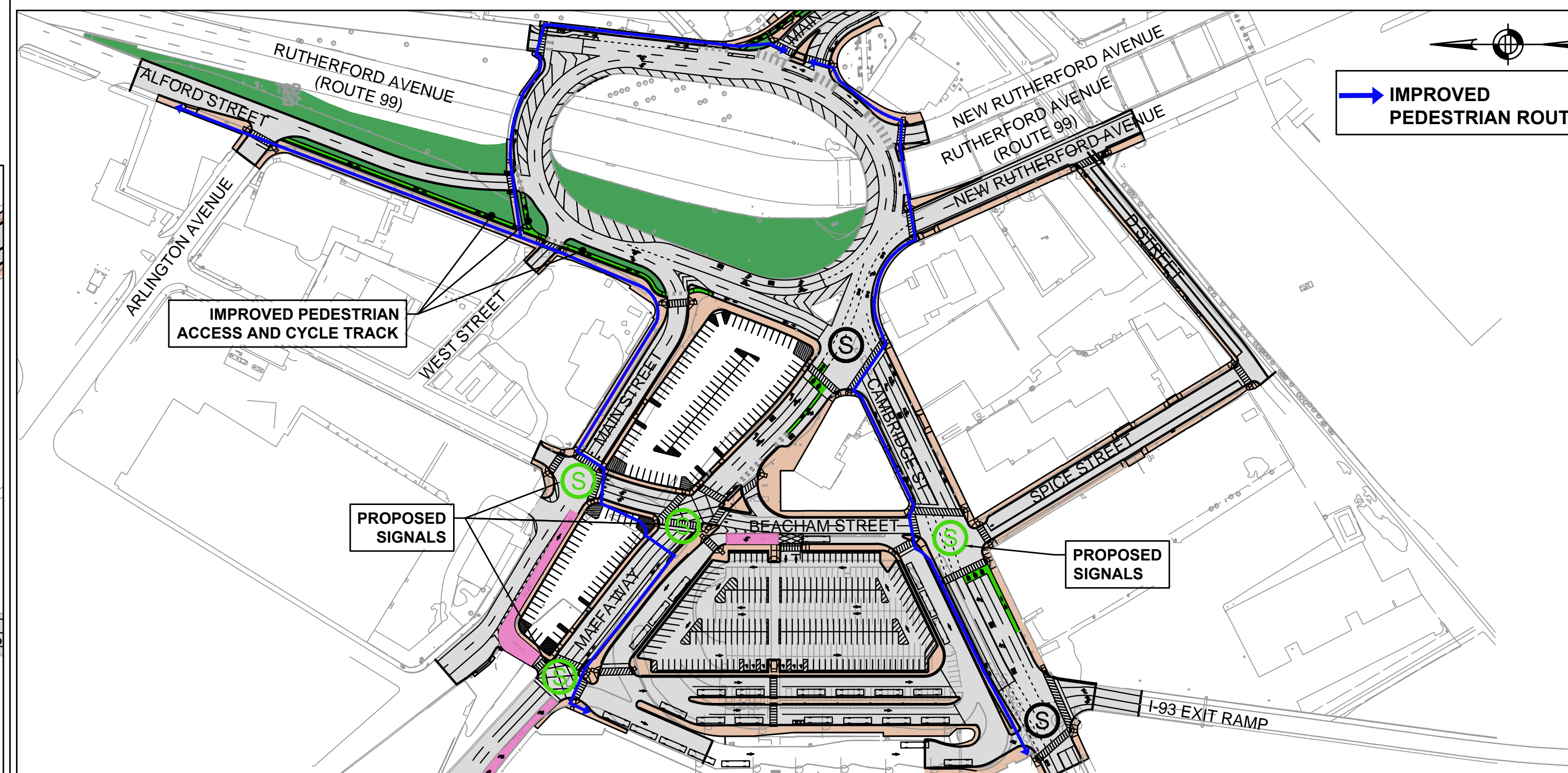
SULLIVAN SQUARE MBTA STATION IMPROVEMENTS

- IMPROVED BUS CIRCULATION AND PARKING LOT IMPROVEMENTS
- MORE EFFICIENT SIGNAL TIMING



PEDESTRIAN ACCESS AND STREETScape IMPROVEMENTS

- IMPROVED PEDESTRIAN SIGNAL TIMING
- SHORT CROSSINGS WITH CONCURRENT PEDESTRIAN PHASING AT NEW SIGNALS ON BEACHAM STREET EXTENSION
- SHORTER CROSSING AT CAMBRIDGE STREET/BEACHAM STREET EXTENSION
- IMPROVED STREETScape AND LIGHTING ALONG SIDEWALKS AND IN CENTER ISLANDS



| HATCH LEGEND: | |
|---------------|--------------------|
| | PROPOSED LANDSCAPE |
| | SIDEWALK |
| | ROADWAY |
| | BUS ONLY LANE |
| | BIKE BOXES |
| LEGEND: | |
| | PROPOSED SIGNAL |
| | EXISTING SIGNAL |