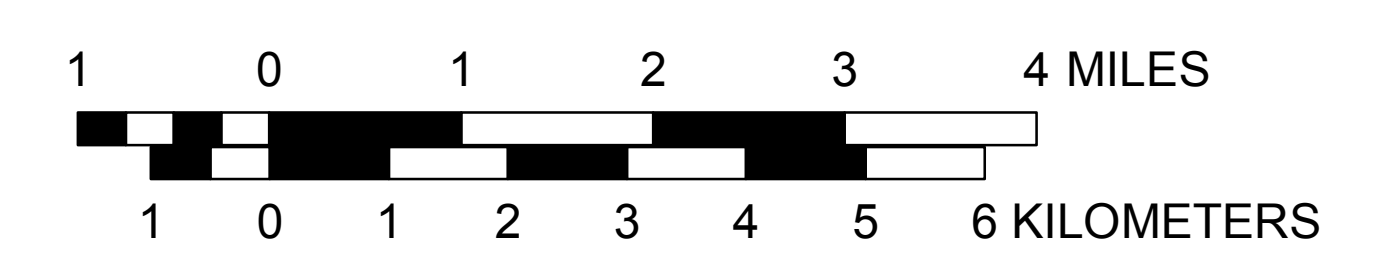
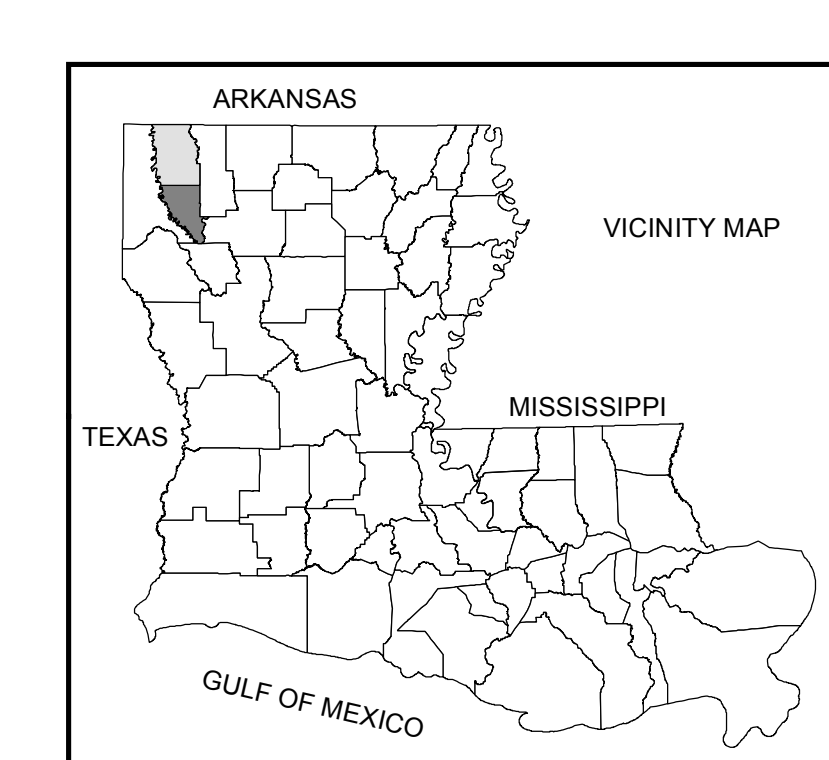



- INTERSTATE HIGHWAY SYSTEM
- U.S. HIGHWAY SYSTEM
- STATE HIGHWAY SYSTEM
- DIVIDED HIGHWAY WITH CONTROL OF ACCESS
- DIVIDED HIGHWAY WITH FRONTAGE ROADS
- MULTI-LANE UNDIVIDED HIGHWAY
- MULTI-LANE DIVIDED HIGHWAY
- PAVED ROAD
- BITUMINOUS ROAD
- GRAVEL ROAD
- PUBLIC ROAD
- PROPOSED HIGHWAY
- HIGHWAY BRIDGE (MORE THAN 20' SPAN)
- HIGHWAY BRIDGES CLOSELY SPACED
- HIGHWAY DRAWBRIDGE
- OVERHEAD STRUCTURE
- PUBLIC FERRY (FF - FREE, TP - TOLL)
- STATE BOUNDARY
- PARISH BOUNDARY
- INCORPORATED AREA BOUNDARY
- UNINCORPORATED AREA BOUNDARY
- TOWNSHIP/RANGE LINE
- SECTION LINE
- MATCH LINE
- RAILROAD
- RAILROAD STATION (HISTORICAL)
- RIVER, LAKE, RESERVOIR, OR POND
- INTERMITTENT STREAM
- STREAM
- CANAL
- HEAD OF NAVIGATION
- NAVY NAVIGABLE WATERWAY
- OPERATED SHIP AND BARGE LINES
- DAM ON WATERWAY
- LOCK ON WATERWAY
- LOCK AND DAM ON WATERWAY
- CONTROL STRUCTURE ON WATERWAY
- DOCK, PIER, OR LANDING ON WATERWAY
- LEVEE OR DIKE
- LEVEE OR DIKE WITH ROAD
- NATIONAL FOREST
- WILDLIFE AREAS
- CITY LIMITS
- STATE CAPITOL
- PARISH SEAT
- CITY, TOWN, VILLAGE, OR COMMUNITY
- AIRPORT - LIMITED FACILITY
- AIRPORT - MAJOR FACILITY
- AIRWAY LIGHT BEACON
- AMTRAK TERMINAL
- AMUSEMENT FACILITY
- ANIMAL SHELTER
- ANTEBELLUM HOME
- ARMORY OR NATIONAL GUARD UNIT
- ASTRONOMICAL OBSERVATORY
- AUTO SALVAGE YARD
- BALLFIELD
- BUS TERMINAL
- CAMP SPONSORED BY AN ORGANIZATION
- CEMETERY
- CHURCH
- CHURCH W/ CEMETERY ADJACENT
- COAST GUARD STATION
- COMMUNICATIONS TOWER
- COMMUNITY HALL
- CORRECTIONAL FACILITY
- COURT HOUSE
- DOT FACILITY - CONSTRUCTION UNIT
- DOT FACILITY - DISTRICT HEADQUARTERS
- DOT FACILITY - MAIN HEADQUARTERS
- DOT FACILITY - MAINTENANCE UNIT
- DOT FACILITY - PROJECT ENGINEER OFFICE
- DOT FACILITY - STORAGE SITE
- DOT FACILITY - SUB-DISTRICT HEADQUARTERS
- FAIRGROUND OR RACETRACK
- FERRY BOAT TERMINAL BUILDING
- FIRE STATION
- FISH HATCHERY
- GARBAGE DUMP
- GOLF COURSE
- GRAIN ELEVATOR
- GRAVEL, SAND, CLAY OR DIRT PIT
- GREAT RIVER ROAD DESIGNATION
- HELIPAD
- HOSPITAL
- INDUSTRIAL FACILITY
- LANDING STRIP
- LATITUDE/LONGITUDE
- LIGHTHOUSE
- LOCAL HISTORIC SITE
- MILITARY AIRFIELD
- MILITARY FACILITY
- MUNICIPAL BUILDING
- MUSEUM - NON-STATE OWNED
- MUSEUM - STATE OWNED
- NASA FACILITY
- NATIONAL HISTORIC PARK AND PRESERVE
- NURSING HOME
- OBSERVATION TOWER
- PARISH HEALTH UNIT
- PARK
- POLICE STATION
- PORT - DEEP DRAFT
- PORT - EMERGING
- PORT - SHALLOW DRAFT
- POST OFFICE
- POWER PLANT
- PUBLIC BEACH
- PUBLIC BOAT LAUNCH
- PUBLIC FERRY DOCK
- PUBLIC LIBRARY
- PUBLIC RECREATION AREA
- RAILROAD FREIGHT FACILITY
- RANGER STATION
- RESEARCH STATION
- INTERSTATE REST AREA
- RODEO FACILITY
- SCENIC SITE
- SCHOOL OR UNIVERSITY
- SCRAP YARD
- SEAPLANE FACILITY
- SEWAGE TREATMENT FACILITY
- STATE HISTORIC SITE
- STATE PARK
- STATE PRESERVATION AREA
- STATE WELCOME CENTER
- TOURIST INFORMATION CENTER
- WATER SUPPLY SYSTEM
- WAYSIDE PARK
- WEIGH STATION



THIS MAP HAS BEEN PREPARED BY THE LOUISIANA DEPARTMENT OF TRANSPORTATION AND DEVELOPMENT OFFICE OF MULTIMODAL PLANNING AND DEVELOPMENT IN COOPERATION WITH THE U.S. DEPARTMENT OF TRANSPORTATION, FEDERAL HIGHWAY ADMINISTRATION.

PRINTED COPIES OF THIS MAP ARE AVAILABLE FOR PURCHASE AT A FORMAL COST.

PLEASE SEE THE FOLLOWING CONTACT INFORMATION:

DEPARTMENT OF TRANSPORTATION AND DEVELOPMENT
GENERAL FILES - MAP SALES
1115 BOSSIER BLVD.
BATON ROUGE, LA 70804-6245
225 775 1187

DATA ON THIS MAP IS INTENDED FOR INTERNAL PLANNING USE ONLY. ALTHOUGH THIS DATA HAS BEEN SUBJECT TO MANY RIGOROUS TESTS, ALL WITH EXCELLENT RESULTS, NO WARRANTY, EXPRESSED OR IMPLIED, IS MADE AS TO THE ACCURACY OF THE DATA. NOR SHALL THE FACT OF DISTRIBUTION CONSTITUTE ANY SUCH WARRANTY. DOTD ASSUMES NO LIABILITY IN ANY CONNECTION THEREWITH, AND ASSUMES NO RESPONSIBILITY TO DISTRIBUTE FUTURE MODIFICATIONS OR CORRECTIONS THAT MAY BE MADE.

PROJECTION: NAD 83 UTM Zone 18N
Datum: NAD83
False Easting: 500000.000000
False Northing: 0.000000
Central Meridian: -93.000000
Scale Factor: 0.999993
Latitude of Origin: 33.000000
Longitude of Origin: 0.000000

HORIZONTAL DATUM: NORTH AMERICAN DATUM OF 1983

BOSSIER PARISH
SOUTH SECTION
LOUISIANA

MAP UPDATED FEBRUARY 2012
CENSUS 2010 POPULATION 116,979

PREPARED BY THE
DEPARTMENT OF TRANSPORTATION AND DEVELOPMENT
OFFICE OF MULTIMODAL PLANNING

IN COOPERATION WITH THE
U.S. DEPARTMENT OF TRANSPORTATION
FEDERAL HIGHWAY ADMINISTRATION