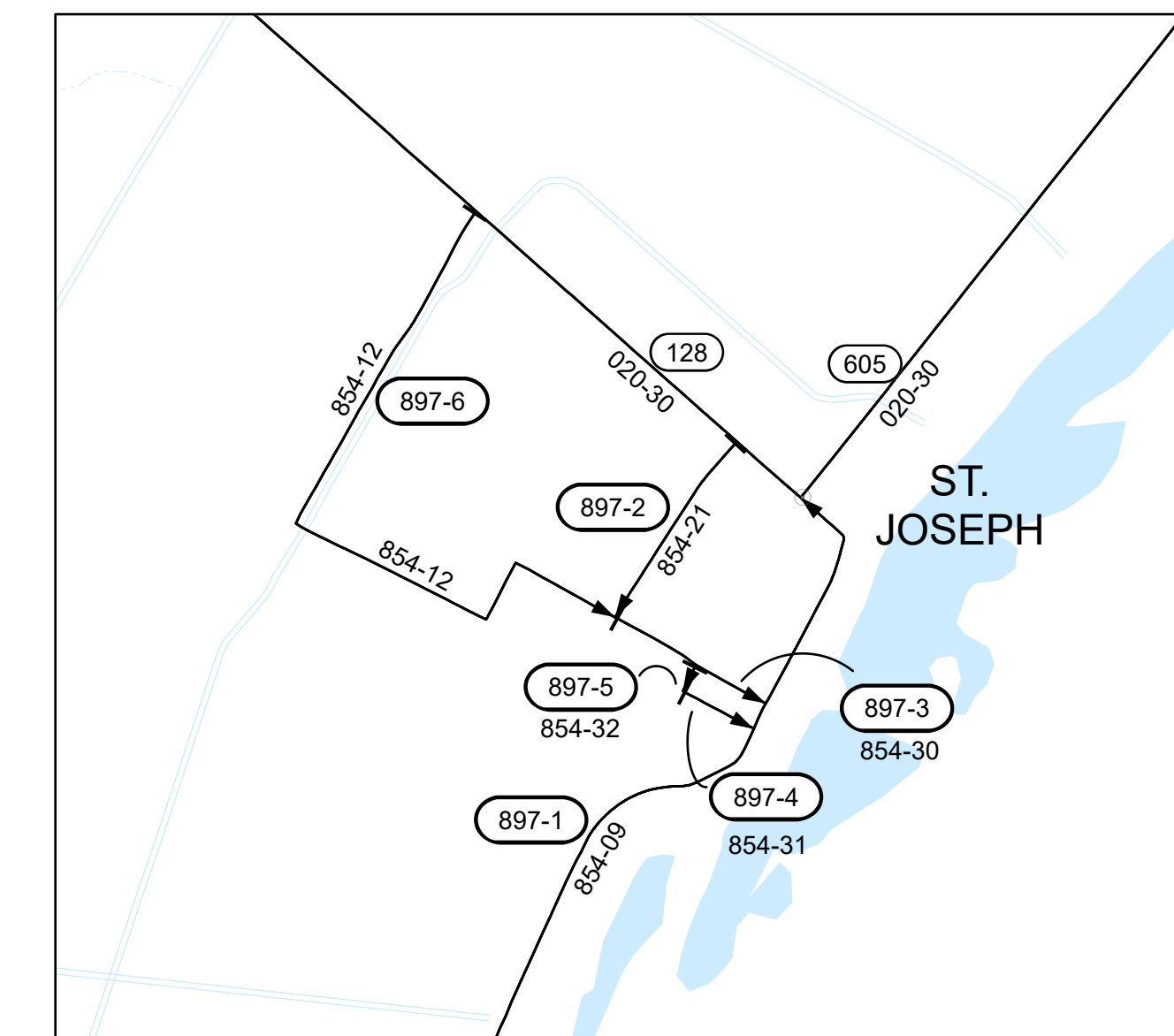
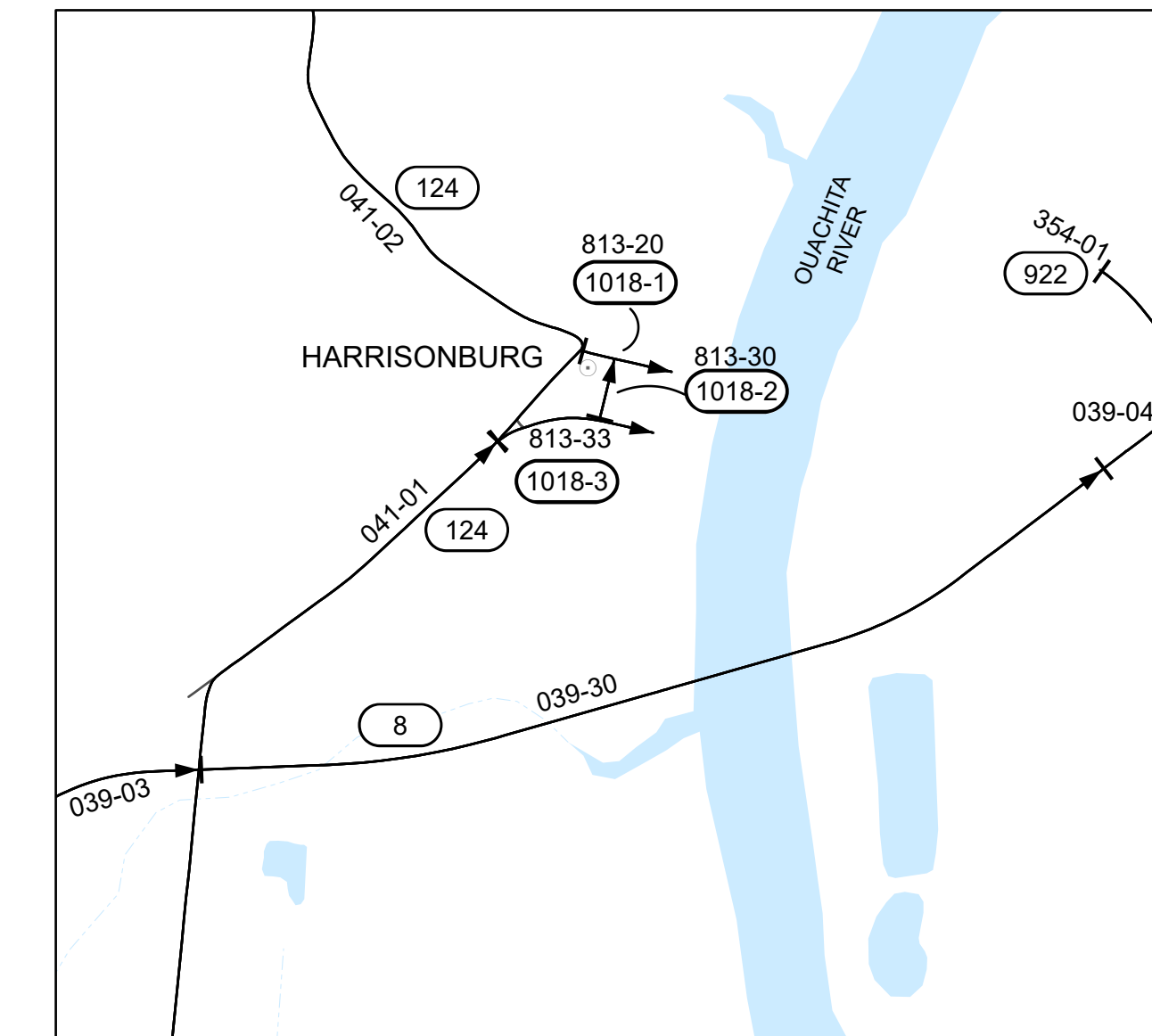


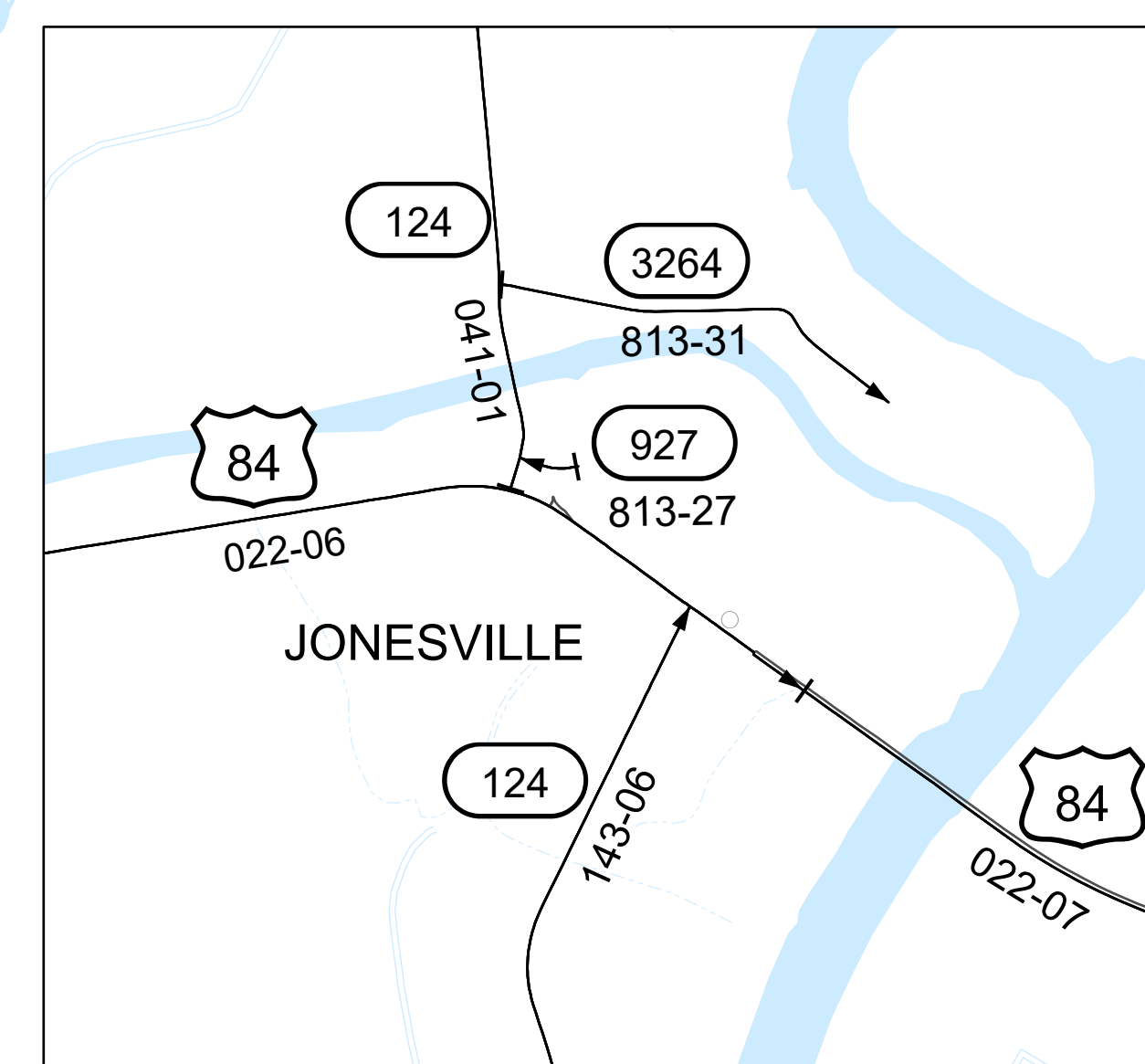
- PARISH SEATS
- MUNICIPALITIES
- COMMUNITIES
- 10 INTERSTATE HIGHWAY
- 425 U. S. HIGHWAY
- 15 STATE HIGHWAY
- 065-01 CONTROL SECTIONS AND NUMBERS
- PROPOSED ROADS
- OTHER CONNECTORS
- ===== FERRY BOATS
- ▣ PARISH LINES
- WATER
- ⊕ URBANIZED OR URBAN AREAS



ST JOSEPH



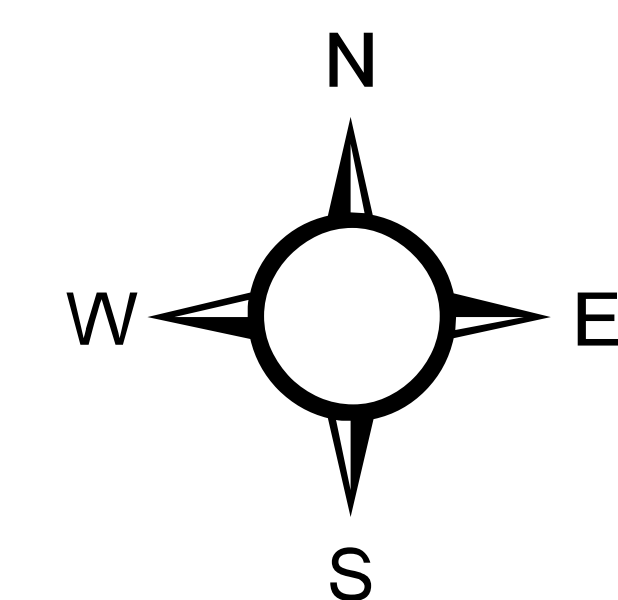
HARRISONBURG



JONESVILLE



Map Updated: August 2024



OFFICIAL CONTROL SECTION MAP
CONSTRUCTION AND MAINTENANCE

DISTRICT 58

LOUISIANA

PREPARED BY THE
DEPARTMENT OF TRANSPORTATION AND DEVELOPMENT
OFFICE OF PLANNING

THIS MAP HAS BEEN PREPARED BY THE LOUISIANA DEPARTMENT OF TRANSPORTATION AND DEVELOPMENT OFFICE OF PLANNING GIS MAPPING UNIT IN COOPERATION WITH THE U.S. DEPARTMENT OF TRANSPORTATION - FEDERAL HIGHWAY ADMINISTRATION.

www.dotd.louisiana.gov - GIS/Maps Online

PRINTED COPIES OF THIS MAP ARE AVAILABLE FOR PUBLIC USE AT A NOMINAL COST. PLEASE SEE THE FOLLOWING CONTACT INFORMATION:

DEPARTMENT OF TRANSPORTATION AND DEVELOPMENT
SECTION 26, ENTERPRISE SUPPORT SERVICES,
RMI - MAP SALES
P.O. BOX 94245
BATON ROUGE, LA 70804-9245
(225) 379-1107 or (225) 379-1160

DATA ON THIS MAP IS PREPARED BY GIS PROFESSIONALS INTENDED FOR INTERNAL PLANNING USE ONLY. ALTHOUGH THIS DATA IS NOT SURVEY GRADE, IT HAS BEEN SUBJECTED TO MANY RIGOROUS TESTS - ALL WITH EXCELLENT RESULTS - NO WARRANTY, EXPRESSED OR IMPLIED, IS MADE AS TO THE ACCURACY OF THE DATA, NOR SHALL THE FACT OF DISTRIBUTION CONSTITUTE ANY SUCH WARRANTY. DOTD ASSUMES NO LIABILITY IN ANY CONNECTION THEREWITH, AND ASSUMES NO RESPONSIBILITY TO DISTRIBUTE FUTURE MODIFICATIONS OR CORRECTIONS THAT MAY BE MADE.

PROJECTION: NAD_1983_UTM_Zone_15N
Transverse_Mercator
False_Easting: 500000.000000
False_Northing: 0.000000
Central_Meridian: -93.000000
Scale_Factor: 0.999600
Latitude_Of_Origin: 0.000000
HORIZONTAL DATUM: NORTH AMERICAN DATUM OF 1983

