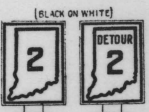


**STANDARD SIGNS
ON
INDIANA STATE
AND
U. S. HIGHWAYS**



RIGHT TURN LEFT TURN
STATE HIGHWAY MARKERS



RIGHT TURN LEFT TURN
U. S. HIGHWAY MARKERS

THESE MARKERS ARE USED IN MARKING THE HIGHWAYS. THE FORMER INDICATING STATE ROADS ONLY WHILE THE LATTER IN THE U.S. SHIELD INDICATES THAT THE STATE ROAD IS ALSO A U.S. HIGHWAY



THIS SIGN, SO-CALLED NIGHT SIGN WITH BLACK SYMBOLS ON WHITE BACKGROUND NOT ONLY INDICATES A CHANGE IN DIRECTION OF A ROAD BUT ALSO SERVES AS A SIGN TO PREVENT TRAFFIC FROM GOING OVER A STEEP BANK OR OTHER DANGEROUS PLACE. IT IS IN A SENSE, A SUBSTITUTE FOR REFLECTOR SIGNS USED AT SUDDEN CHANGES IN THE DIRECTION OF THE HIGHWAY



SINGLE TRACK MULTIPLE TRACK
THE ROUND SIGN WITH A CROSS AND R.R. IS A PRE-WARNING OF A RAILROAD GRADE CROSSING. THIS PRE-WARNING SIGN IS USED AT RAILROAD GRADE CROSSINGS IN ADDITION TO THE CROSS ARM SIGN AT THE CROSSING AS REQUIRED BY LAW



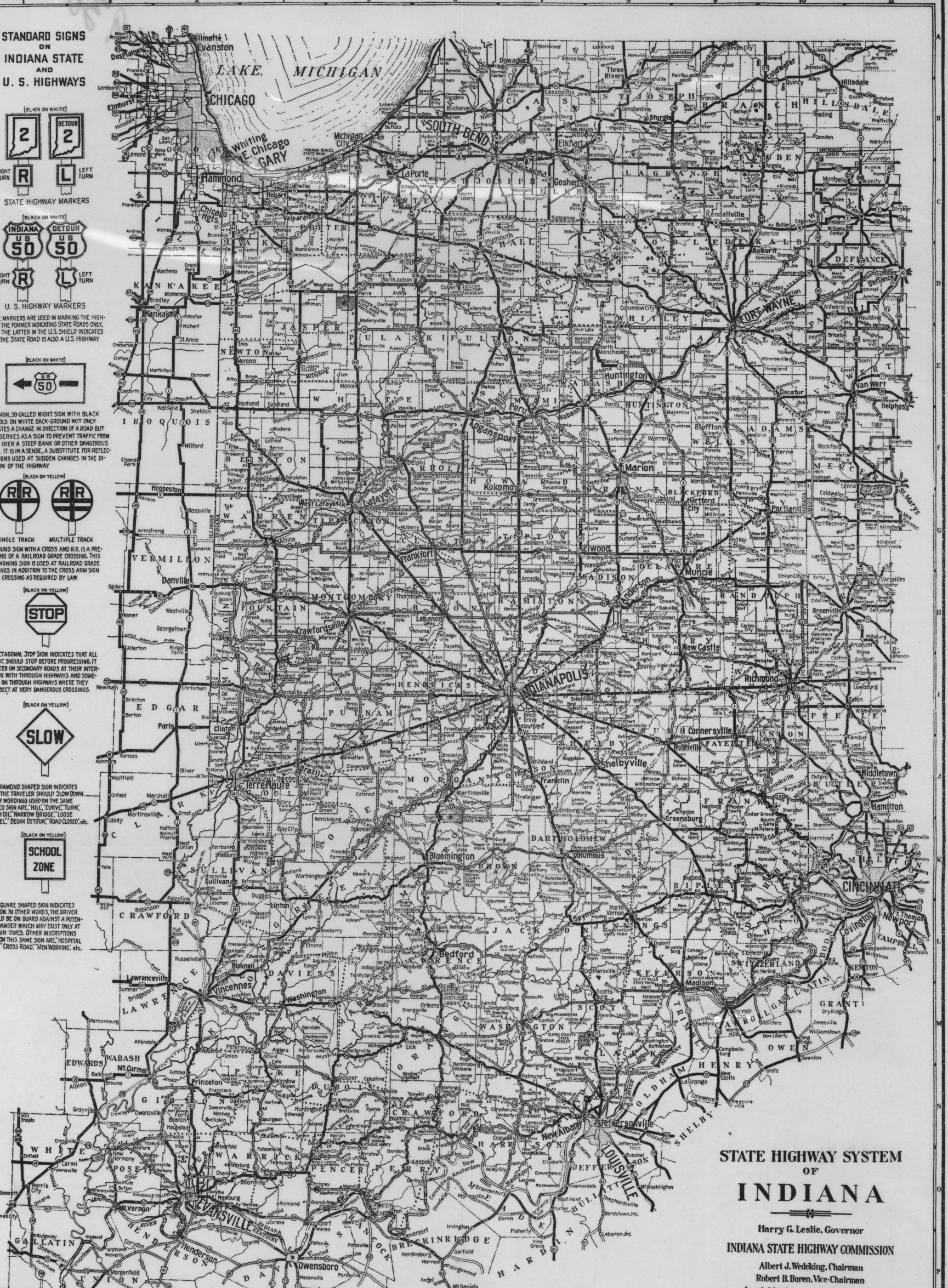
THE OCTAGONAL STOP SIGN INDICATES THAT ALL TRAFFIC SHOULD STOP BEFORE PROCEEDING. IT IS PLACED ON SECONDARY ROADS AT THEIR INTERSECTION WITH THROUGH HIGHWAYS AND SOMETIMES ON THROUGH HIGHWAYS WHERE THEY INTERSECT AT VERY DANGEROUS CROSSINGS.



THE DIAMOND SHAPED SIGN INDICATES THAT THE TRAVELER SHOULD SLOW DOWN. OTHER WORDINGS USED ON THE SAME SHAPED SIGN ARE: HILL, CURVE, TURN, FRESH OIL, NARROW BRIDGE, LOOSE GRAVEL, BEGIN DETOUR, ROAD CLOSED, etc.



THE SQUARE SHAPED SIGN INDICATES CAUTION. IN OTHER WORDS, THE DRIVER SHOULD BE ON GUARD AGAINST A POTENTIAL DANGER WHICH MAY EXIST ONLY AT CERTAIN TIMES. OTHER WORDINGS USED ON THIS SAME SIGN ARE: HOSPITAL ZONE, CROSS ROAD, MEN WORKING, etc.



**STATE HIGHWAY SYSTEM
OF
INDIANA**

Harry G. Leslie, Governor
INDIANA STATE HIGHWAY COMMISSION
Albert J. Wedeking, Chairman
Robert B. Boren, Vice-Chairman
Jess L. Murden Arthur P. Melton
J. J. Brown, Director




September 30, 1930.

U.S. INTERSTATE & STATE HIGHWAYS
HIGH TYPE: Concrete, Brick, Bitum. Concrete, Rock Asphalt, Bitum. Macadam, etc.
INTERMEDIATE TYPE: Improved with dustless top
INTERMEDIATE TYPE: Gravel, Stone, Unimproved, except with oil or other temporary dust preventative.
LOW TYPE: Earth, graded and drained
UNIMPROVED Earth
UNDER CONSTRUCTION
TEMPORARY ROAD Type of surface shown by county road symbol.
AUTHORIZED ADDITIONS (Not located)
PROPOSED ADDITIONS (Not located)

LEGEND
U.S. Interstate Highway
State Highway
OTHER ROADS
TRUCK Concrete, Brick, Asphalt, etc.
IMPROVED Gravel, Stone, etc.
NOTE: Approximate mileage shown on State Roads, only.

CITIES & TOWNS
Incorporated, Unincorporated & County Seats.
HEIGHT & WEIGHT OF LETTERS INDICATE APPROXIMATE POPULATION OF TOWNS.
FT. WAYNE (50,000 TO 100,000)
Terre Haute (50,000 TO 100,000)
Peru (10,000 TO 50,000)

Lebanon (5,000 TO 10,000)
Angola (5,000 TO 10,000)
Jambou (5,000 TO 10,000)
State Parks
Points of Interest



From the Yearbook of the State of Indiana
JK5631 .I6 1930